

DEPUTY GENERAL MANAGER'S REPORT
October 27, 2017

TO: Board of Directors

FROM: Suha Kilic, Deputy GM/CFO

SUBJECT: **Supplemental Traffic Enforcement Program
Quarter Ending September 30, 2017**

During the three-month and twelve-month periods ending September 30, 2017 CHP issued 136 (61 for unsafe speed) and 473 (241 for unsafe speed) citations, respectively. The numbers of citations for the previous three-month and twelve-month periods ending June 30, 2017 were 167 (84 for unsafe speed) and 440 (245 for unsafe speed). CHP also gave 211 verbal warnings and assisted 181 motorists during the quarter. The citations are presented by type in the attached pie charts. Number of citations for the 19 general locations (12 locations identified by a 2006 DMFPO survey, plus 7 locations added based on the feedback and field observations) are presented on the attached maps.

The four mobile speed monitor/display units have been rotated among 12 pre-determined locations during the quarter. The average speeds in most residential zones remain near or below 25 mph with the exception of sections of the Forest Lodge, Sloat, Lopez, Forest Lake Roads; and Crespi Lane. The average and 85% speeds on those highly travelled roads remain near or below 30 mph, and 35 mph, respectively.

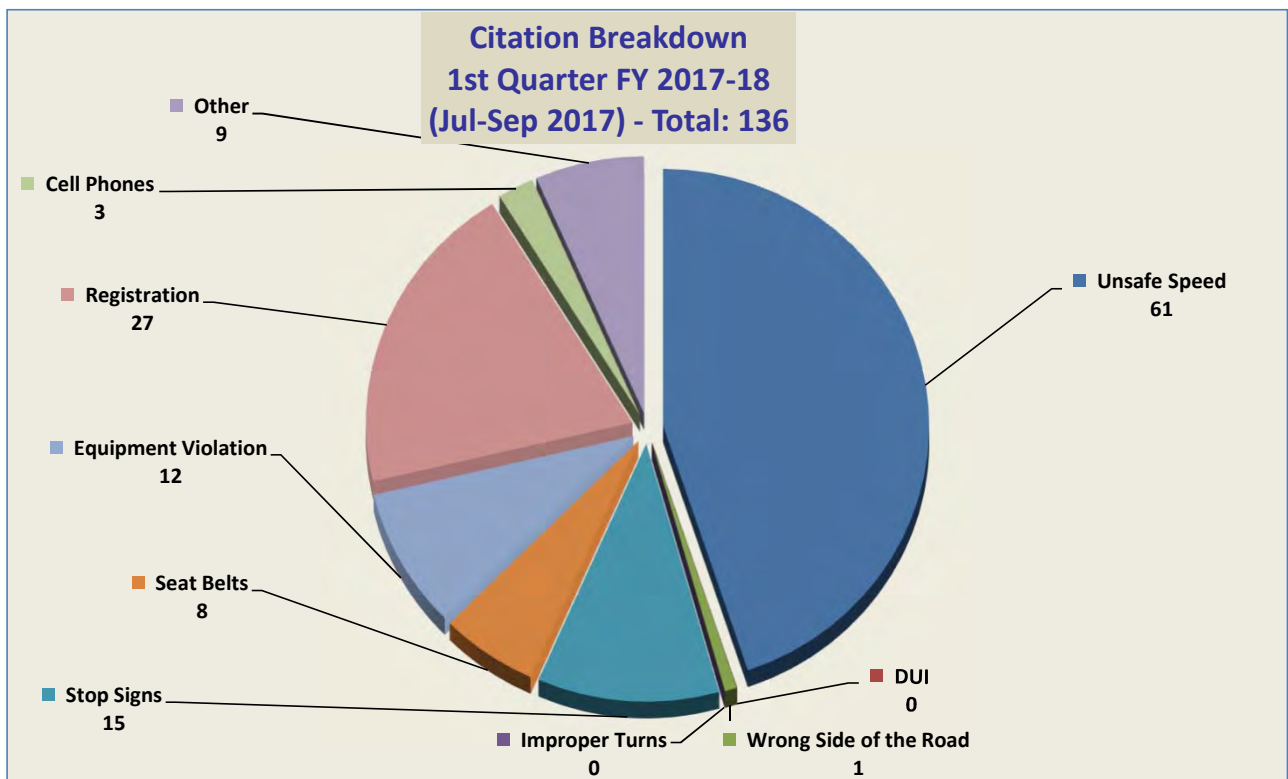
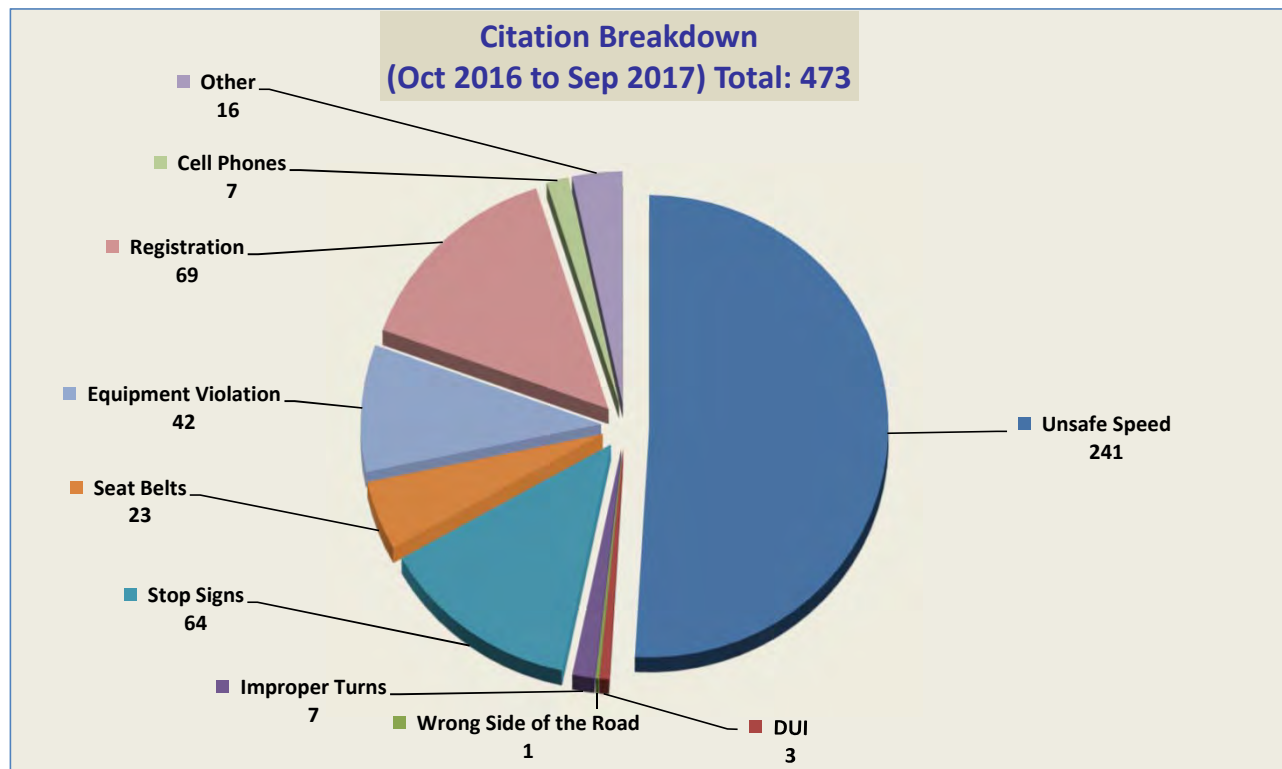
Also attached are:

- 1) Vehicle traffic and speed statistics at locations with higher recorded speeds.
According to the manufacturer, the monitors may occasionally record fast moving objects other than vehicles.
- 2) Speed Summary Reports from radar monitor locations.

Encl.

Agenda Item No. 14

Location	Travel Direction	Period 2016	# of Vehicles Measured	41 to 45 mph	46 to 50 mph	Over 50 mph
Forest Lodge near Majella	East	7/31-8/6 (7 Days)	11,130	39	3	0
"	West	8/8-8/12 (5 Days)	7,928	35	4	6
Sloat Rd near Wranglers	North	8/14-8/20 (7 Days)	17,051	56	7	1
"	South	9/18-9/24 (7 Days)	15,414	37	1	0
Lopez Rd near Congress	North	7/3-7/8 (6 Days)	7,541	56	9	0
"	South	7/10-7/16 (7 Days)	4,690	111	19	5
Forest Lake Rd near Bristol	North	9/25-10/1 (7 Days)	7,615	30	6	2
"	South	7/10-7/16 (7 Days)	8,683	35	7	1
Crespi Ln near Del Ciervo	North	8/29-9/3 (6 Days)	3,197	87	20	4



Note: In addition to the citations above, CHP gave 211 verbal warnings and assisted 181 motorists during 1st Quarter FY 2017-18.

CHP Traffic Enforcement Program Number of Citations Issued by Locations Jul to Sep 2017



A total of 44 citations were issued at other locations.



Source: PBCSD
 9/30/2017

CHP Traffic Enforcement Program Number of Citations Issued by Locations Oct 2016 To Sep 2017



A total of 175 citations were issued at other locations.



Source: PBCSD
 9/30/2017



A sign of the future.™

Extended Speed Summary Report

Generated by Nijesh Sthapit from Pebble Beach Community Services

on Oct 13, 2017 at 1:56:13 PM

Site: Sloat Road, 1N - Sloat & Lost
Barranca, NB

Time of Day: 0:00 to 23:59

Dates: 7/31/2017 to 8/6/2017

Overall Summary

Total Days of Data: 7

Speed Limit: 25

Average Speed: 17.74

50th Percentile Speed: 17.07

85th Percentile Speed: 20.26

Pace Speed Range: 14 to 24

Minimum Speed: 5

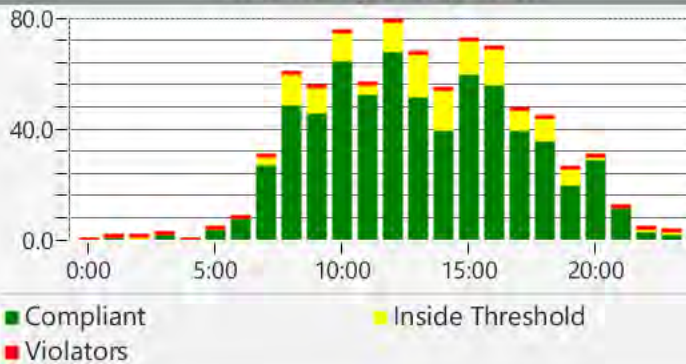
Maximum Speed: 43

Display Status: Displayed Vehicle Speeds

Average Volume per Day: 114.1

Total Volume: 799

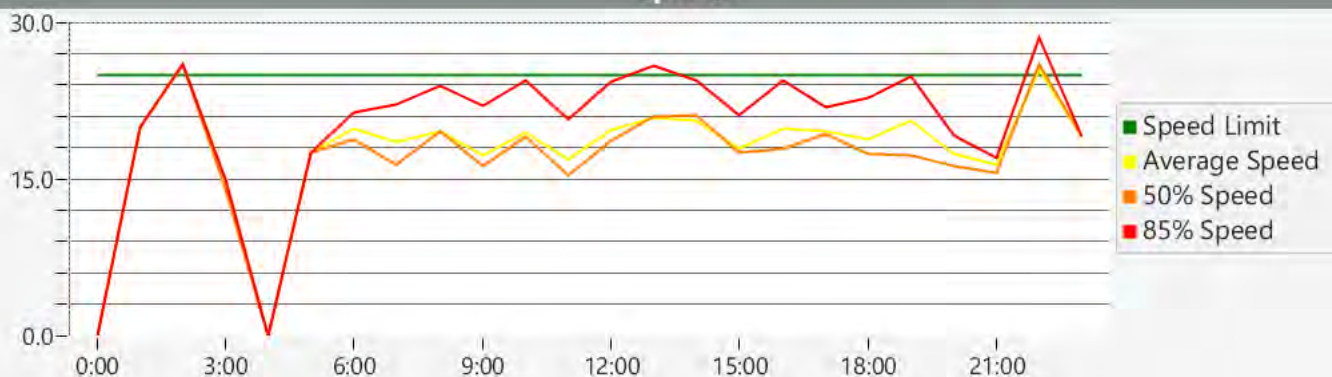
Volumes by Compliance



Sign Effectiveness



Speeds





Extended Speed Summary Report

Generated by Nijesh Sthapit from Pebble Beach Community Services

on Oct 16, 2017 at 11:59:03 AM

Site: Sloat Road, 1N - Sloat & Lost
Barranca, NB

Time of Day: 0:00 to 23:59

Dates: 9/11/2017 to 9/17/2017

Overall Summary

Total Days of Data: 7

Speed Limit: 25

Average Speed: 16.50

50th Percentile Speed: 15.85

85th Percentile Speed: 18.91

Pace Speed Range: 14 to 24

Minimum Speed: 5

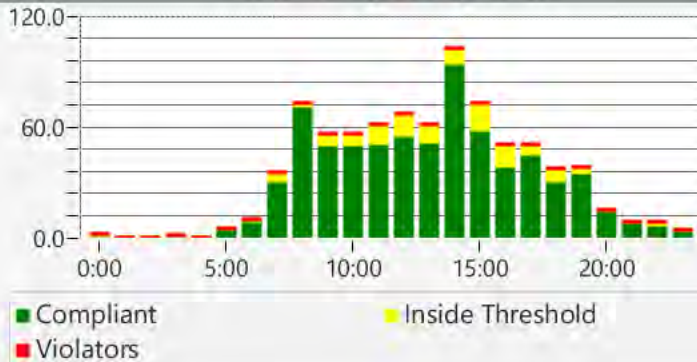
Maximum Speed: 35

Display Status: Displayed Vehicle Speeds

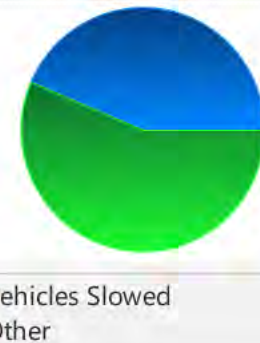
Average Volume per Day: 116.0

Total Volume: 812

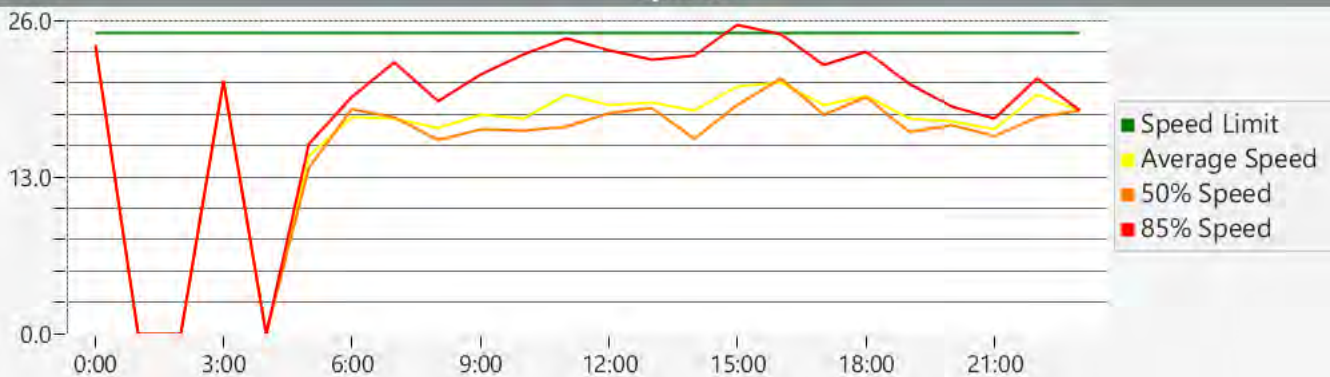
Volumes by Compliance



Sign Effectiveness



Speeds





Extended Speed Summary Report

Generated by Nijesh Sthapit from Pebble Beach Community Services

on Oct 13, 2017 at 2:18:18 PM

Site: Sloat Road, 1S - Sloat & Lost
Barranca, SB

Time of Day: 0:00 to 23:59

Dates: 8/7/2017 to 8/13/2017

Overall Summary

Total Days of Data: 6

Speed Limit: 25

Average Speed: 15.07

50th Percentile Speed: 14.19

85th Percentile Speed: 17.49

Pace Speed Range: 12 to 22

Minimum Speed: 5

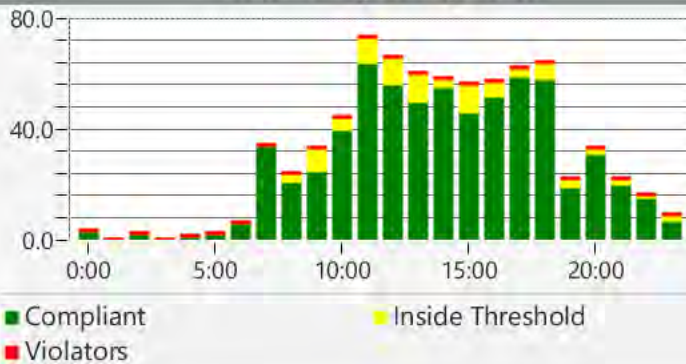
Maximum Speed: 46

Display Status: Displayed Vehicle Speeds

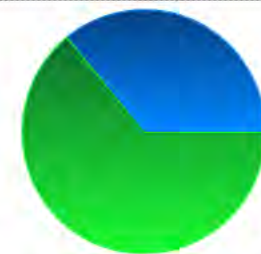
Average Volume per Day: 124.5

Total Volume: 747

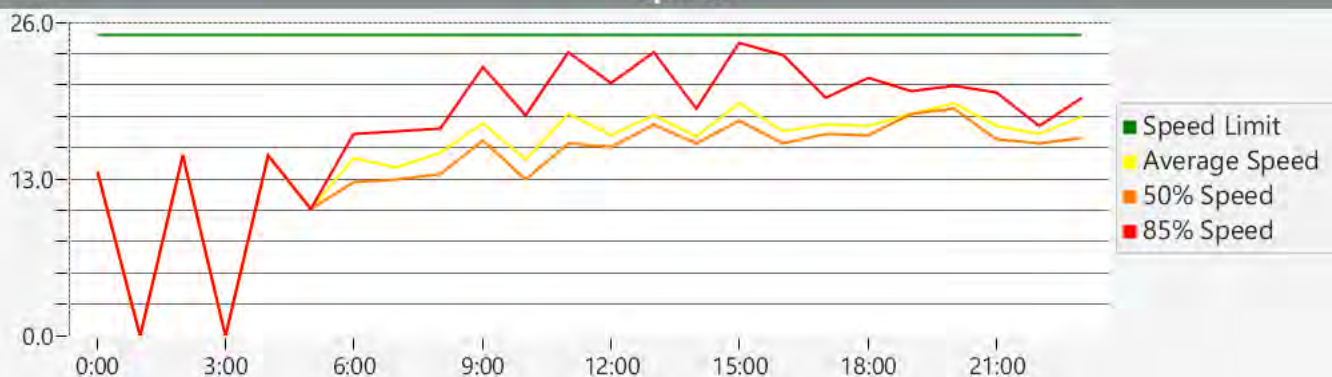
Volumes by Compliance



Sign Effectiveness



Speeds





Extended Speed Summary Report

Generated by Nijesh Sthapit from Pebble Beach Community Services

on Oct 16, 2017 at 2:59:25 PM

Site: Sloat Road, 1S - Sloat & Lost
Barranca, SB

Time of Day: 0:00 to 23:59

Dates: 9/18/2017 to 9/24/2017

Overall Summary

Total Days of Data: 3

Speed Limit: 25

Average Speed: 12.19

50th Percentile Speed: 11.48

85th Percentile Speed: 14.39

Pace Speed Range: 11 to 21

Minimum Speed: 5

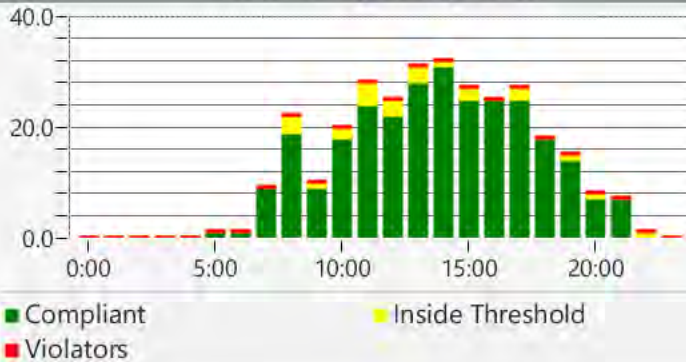
Maximum Speed: 34

Display Status: Displayed Vehicle Speeds

Average Volume per Day: 102.3

Total Volume: 307

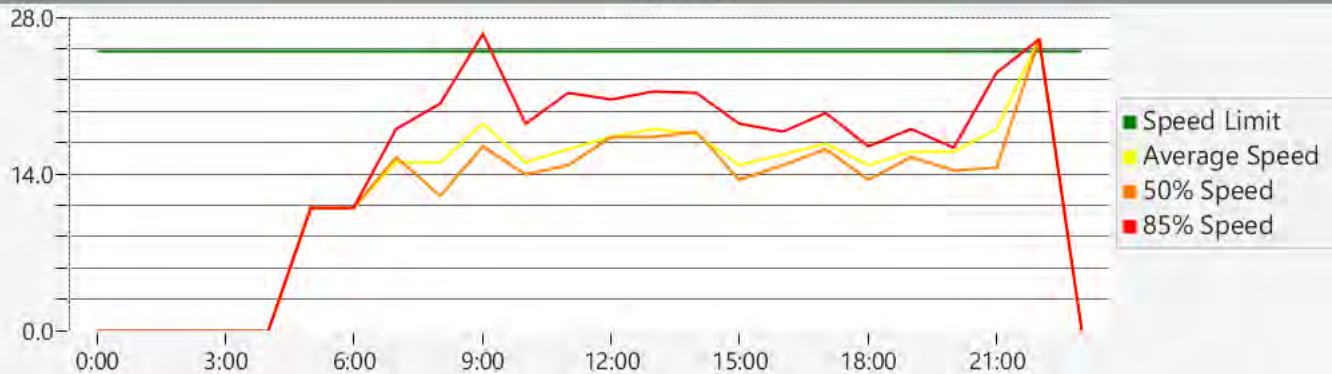
Volumes by Compliance



Sign Effectiveness



Speeds





A sign of the future.™

Extended Speed Summary Report

Generated by Nijesh Sthapit from Pebble Beach Community Services

on Oct 13, 2017 at 1:57:17 PM

Site: Forest Lodge Road, 2E - Forest
Lodge near Majella Rd., EB

Time of Day: 0:00 to 23:59

Dates: 7/31/2017 to 8/6/2017

Overall Summary

Total Days of Data: 7

Speed Limit: 25

Average Speed: 29.23

50th Percentile Speed: 28.94

85th Percentile Speed: 32.77

Pace Speed Range: 24 to 34

Minimum Speed: 5

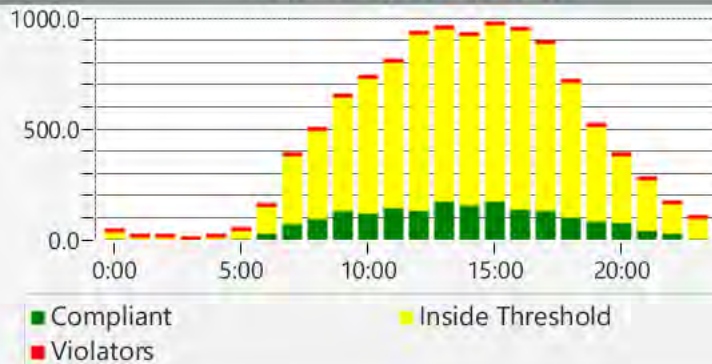
Maximum Speed: 47

Display Status: Displayed Vehicle Speeds

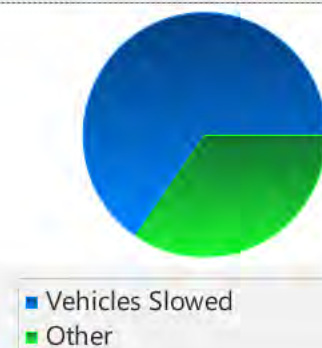
Average Volume per Day: 1590.0

Total Volume: 11130

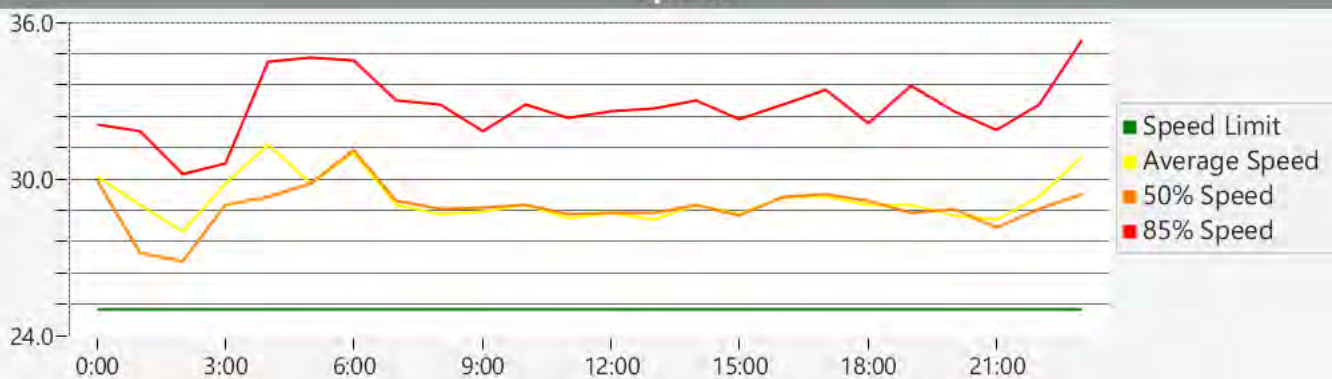
Volumes by Compliance



Sign Effectiveness



Speeds





Extended Speed Summary Report

Generated by Nijesh Sthapit from Pebble Beach Community Services

on Oct 16, 2017 at 12:00:19 PM

Site: Forest Lodge Road, 2E - Forest
Lodge near Majella Rd., EB

Time of Day: 0:00 to 23:59

Dates: 9/11/2017 to 9/17/2017

A sign of the future.™

Overall Summary

Total Days of Data: 7

Speed Limit: 25

Average Speed: 29.27

50th Percentile Speed: 29.02

85th Percentile Speed: 32.65

Pace Speed Range: 24 to 34

Minimum Speed: 5

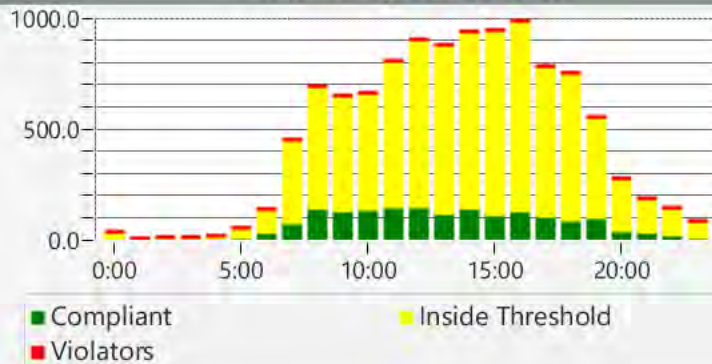
Maximum Speed: 47

Display Status: Displayed Vehicle Speeds

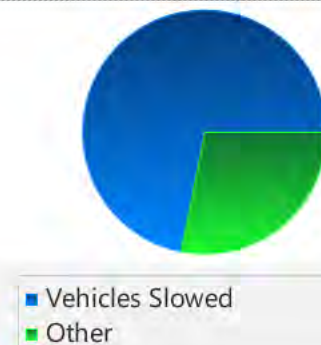
Average Volume per Day: 1558.4

Total Volume: 10909

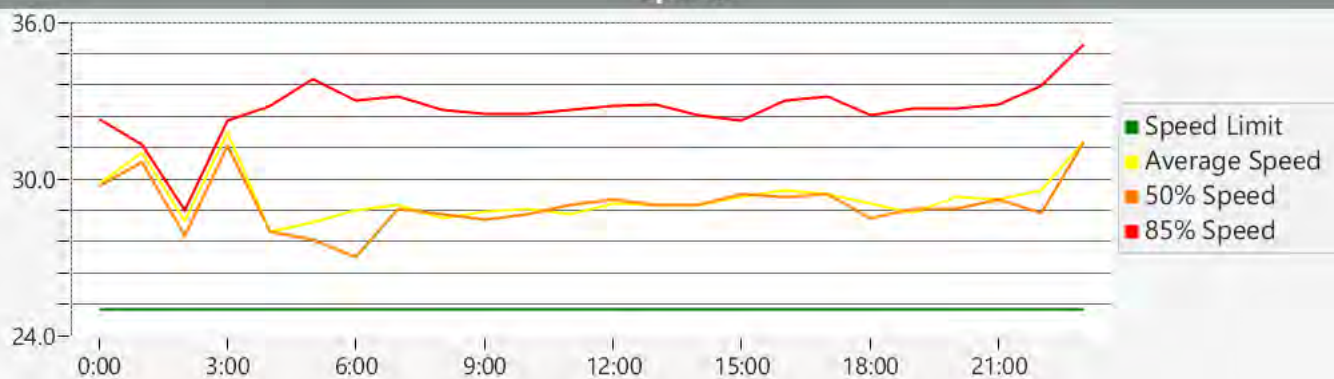
Volumes by Compliance



Sign Effectiveness



Speeds





Extended Speed Summary Report

Generated by Nijesh Sthapit from Pebble Beach Community Services

on Oct 13, 2017 at 2:19:32 PM

Site: Forest Lodge Road, 2W - Forest
Lodge near Majella Rd., WB

Time of Day: 0:00 to 23:59

Dates: 8/7/2017 to 8/13/2017

Overall Summary

Total Days of Data: 5

Speed Limit: 25

Average Speed: 29.36

50th Percentile Speed: 28.88

85th Percentile Speed: 33.00

Pace Speed Range: 25 to 35

Minimum Speed: 5

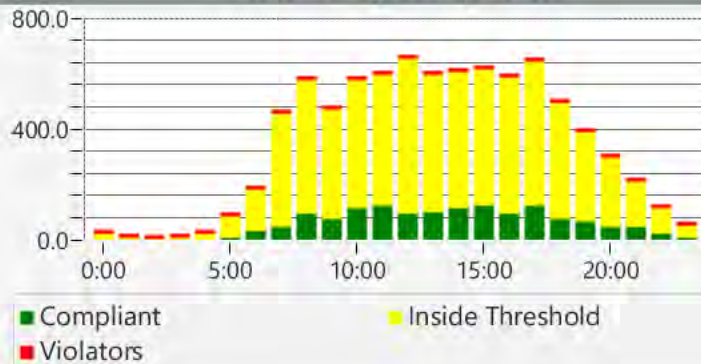
Maximum Speed: 56

Display Status: Displayed Vehicle Speeds

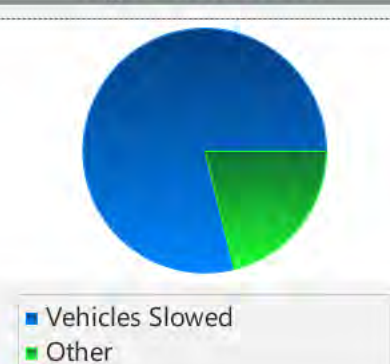
Average Volume per Day: 1671.6

Total Volume: 8358

Volumes by Compliance



Sign Effectiveness



Speeds





Extended Speed Summary Report

Generated by Nijesh Sthapit from Pebble Beach Community Services

on Oct 13, 2017 at 1:59:59 PM

Site: Ortega Road, 3N - Ortega Rd. near
Rancho , NB

Time of Day: 0:00 to 23:59

Dates: 7/31/2017 to 8/6/2017

Overall Summary

Total Days of Data: 6

Speed Limit: 25

Average Speed: 23.23

50th Percentile Speed: 23.18

85th Percentile Speed: 26.43

Pace Speed Range: 19 to 29

Minimum Speed: 5

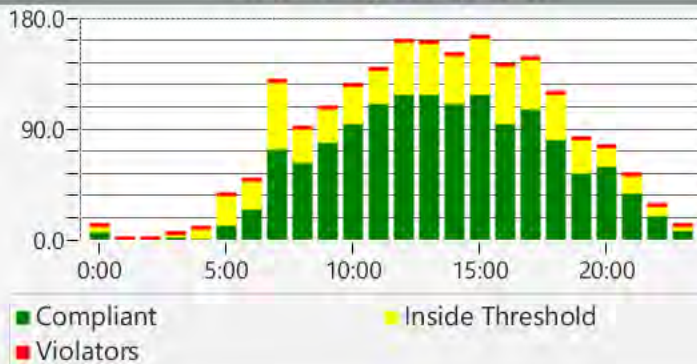
Maximum Speed: 41

Display Status: Displayed Vehicle Speeds

Average Volume per Day: 332.0

Total Volume: 1992

Volumes by Compliance

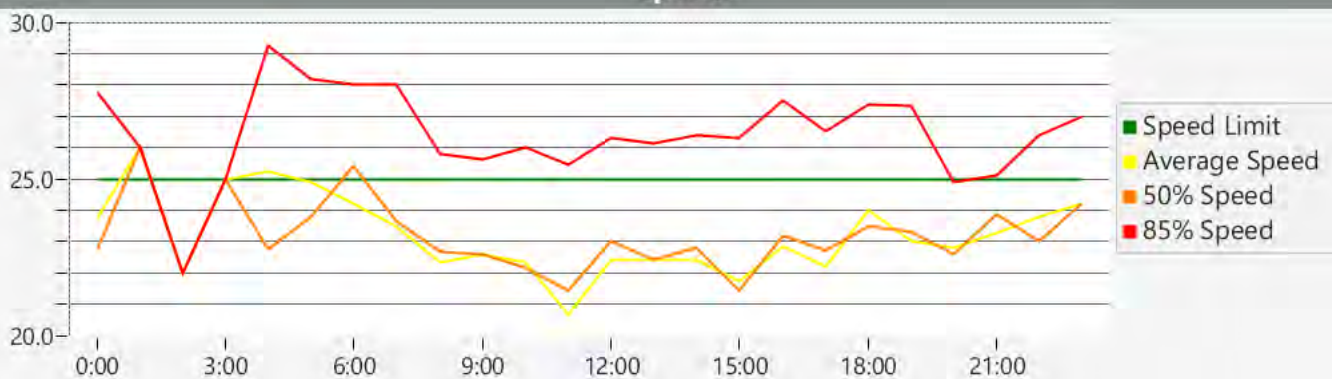


Sign Effectiveness



■ Vehicles Slowed
■ Other

Speeds





Extended Speed Summary Report

Generated by Nijesh Sthapit from Pebble Beach Community Services

on Oct 16, 2017 at 12:01:19 PM

Site: Ortega Road, 3N - Ortega Rd. near
Rancho , NB

Time of Day: 0:00 to 23:59

Dates: 9/11/2017 to 9/17/2017

Overall Summary

Total Days of Data: 7

Speed Limit: 25

Average Speed: 22.46

50th Percentile Speed: 22.34

85th Percentile Speed: 26.69

Pace Speed Range: 19 to 29

Minimum Speed: 5

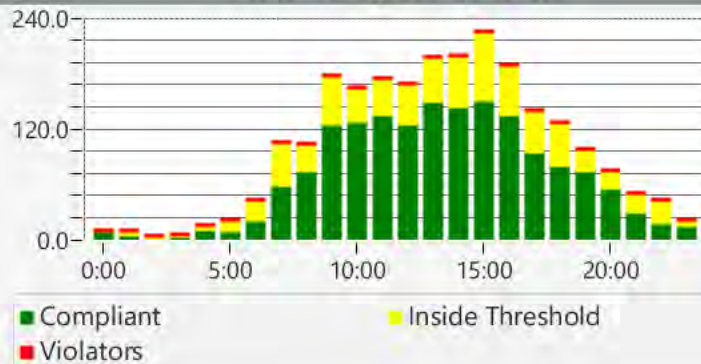
Maximum Speed: 39

Display Status: Displayed Vehicle Speeds

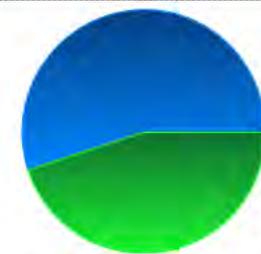
Average Volume per Day: 337.0

Total Volume: 2359

Volumes by Compliance

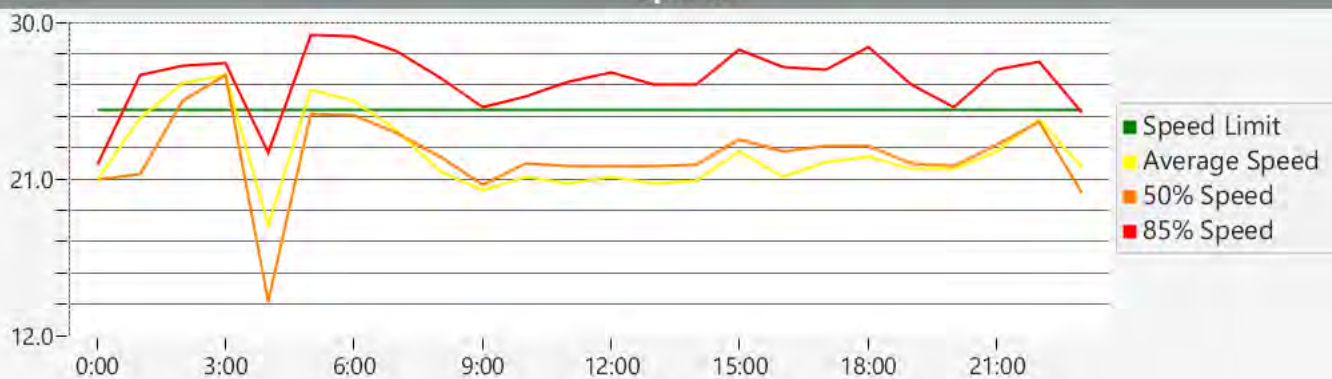


Sign Effectiveness



Vehicles Slowed (Blue)
Other (Green)

Speeds





Extended Speed Summary Report

Generated by Nijesh Sthapit from Pebble Beach Community Services

on Oct 13, 2017 at 2:20:55 PM

Site: Ortega Road, 3S - Ortega Rd. near
Rancho, SB

Time of Day: 0:00 to 23:59

Dates: 8/7/2017 to 8/13/2017

Overall Summary

Total Days of Data: 7

Speed Limit: 25

Average Speed: 22.86

50th Percentile Speed: 22.91

85th Percentile Speed: 26.52

Pace Speed Range: 19 to 29

Minimum Speed: 5

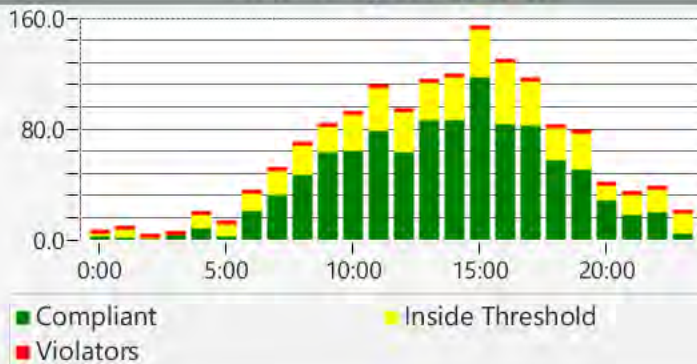
Maximum Speed: 41

Display Status: Displayed Vehicle Speeds

Average Volume per Day: 214.0

Total Volume: 1498

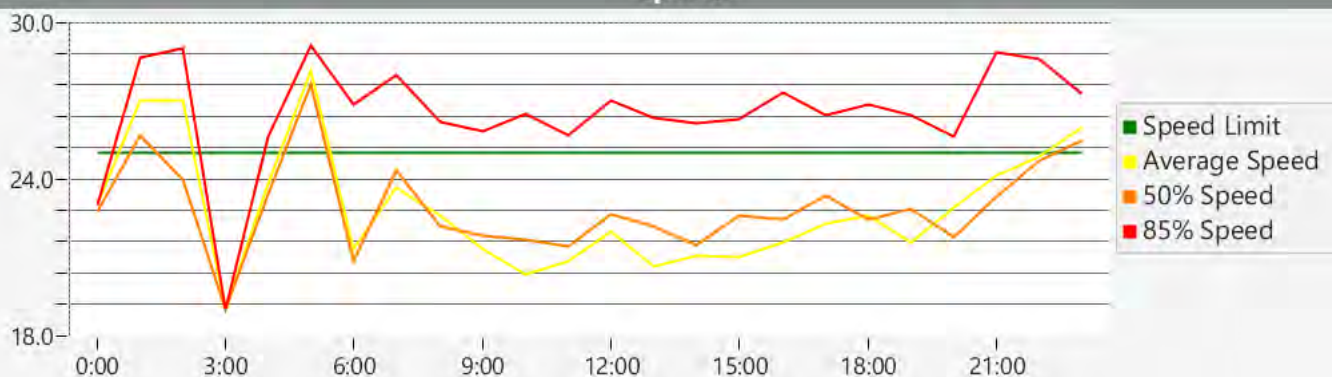
Volumes by Compliance



Sign Effectiveness



Speeds





Extended Speed Summary Report

Generated by Nijesh Sthapit from Pebble Beach Community Services

on Oct 16, 2017 at 3:00:23 PM

Site: Ortega Road, 3S - Ortega Rd. near
Rancho, SB

Time of Day: 0:00 to 23:59

Dates: 9/18/2017 to 9/24/2017

A sign of the future.™

Overall Summary

Total Days of Data: 6

Speed Limit: 25

Average Speed: 23.71

50th Percentile Speed: 23.51

85th Percentile Speed: 27.36

Pace Speed Range: 19 to 29

Minimum Speed: 5

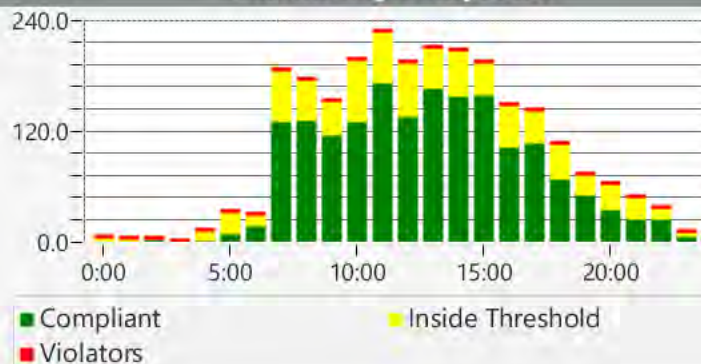
Maximum Speed: 44

Display Status: Displayed Vehicle Speeds

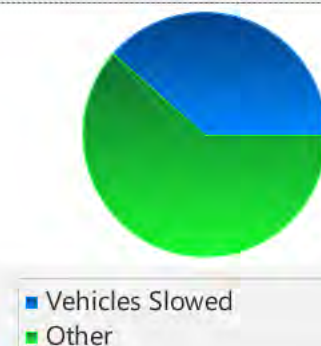
Average Volume per Day: 410.2

Total Volume: 2461

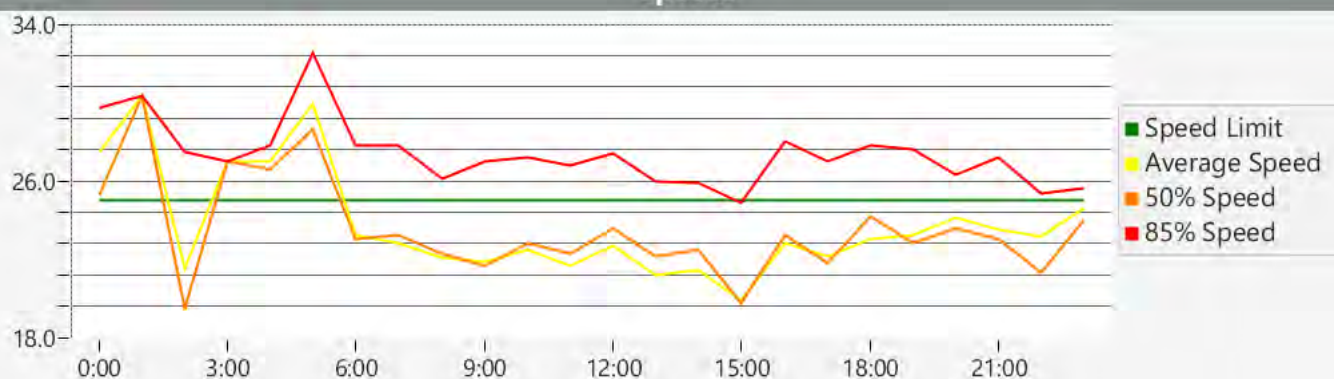
Volumes by Compliance



Sign Effectiveness



Speeds





Extended Speed Summary Report

Generated by Nijesh Sthapit from Pebble Beach Community Services

on Oct 16, 2017 at 10:53:38 AM

Site: Sloat Road, 4N - Sloat Rd. near
Wrangler's intersection , NB

Time of Day: 0:00 to 23:59

Dates: 8/14/2017 to 8/20/2017

A sign of the future.™

Overall Summary

Total Days of Data: 7

Speed Limit: 25

Average Speed: 27.93

50th Percentile Speed: 28.07

85th Percentile Speed: 32.09

Pace Speed Range: 23 to 33

Minimum Speed: 5

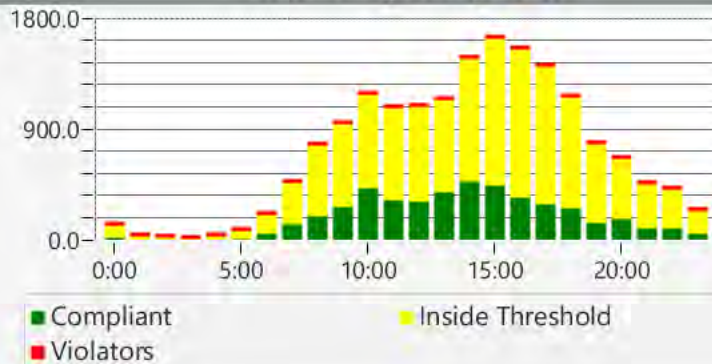
Maximum Speed: 55

Display Status: Displayed Vehicle Speeds

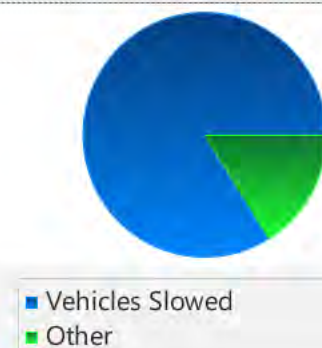
Average Volume per Day: 2435.9

Total Volume: 17051

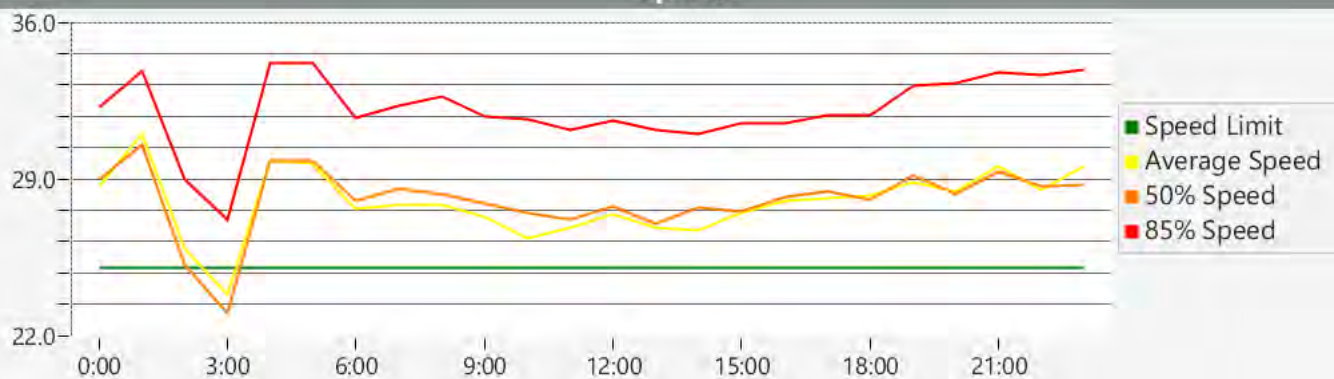
Volumes by Compliance



Sign Effectiveness



Speeds





Extended Speed Summary Report

Generated by Nijesh Sthapit from Pebble Beach Community Services

on Oct 16, 2017 at 3:01:03 PM

Site: Sloat Road, 4S - Sloat Rd. near
Wranglers Intersection, SB

Time of Day: 0:00 to 23:59

Dates: 9/18/2017 to 9/24/2017

Overall Summary

Total Days of Data: 7

Speed Limit: 25

Average Speed: 28.30

50th Percentile Speed: 28.31

85th Percentile Speed: 32.18

Pace Speed Range: 24 to 34

Minimum Speed: 5

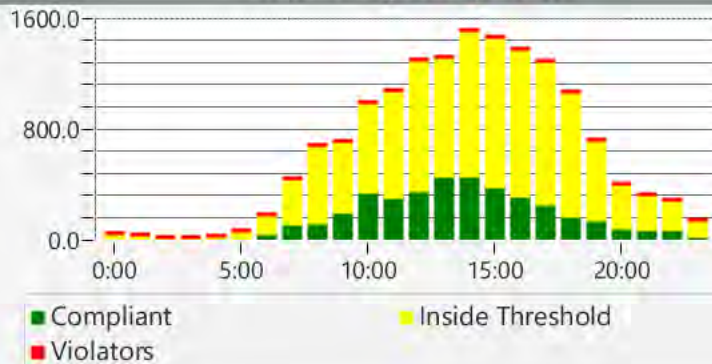
Maximum Speed: 87

Display Status: Displayed Vehicle Speeds

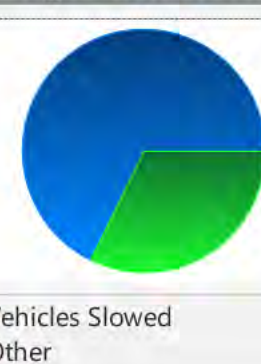
Average Volume per Day: 2202.0

Total Volume: 15414

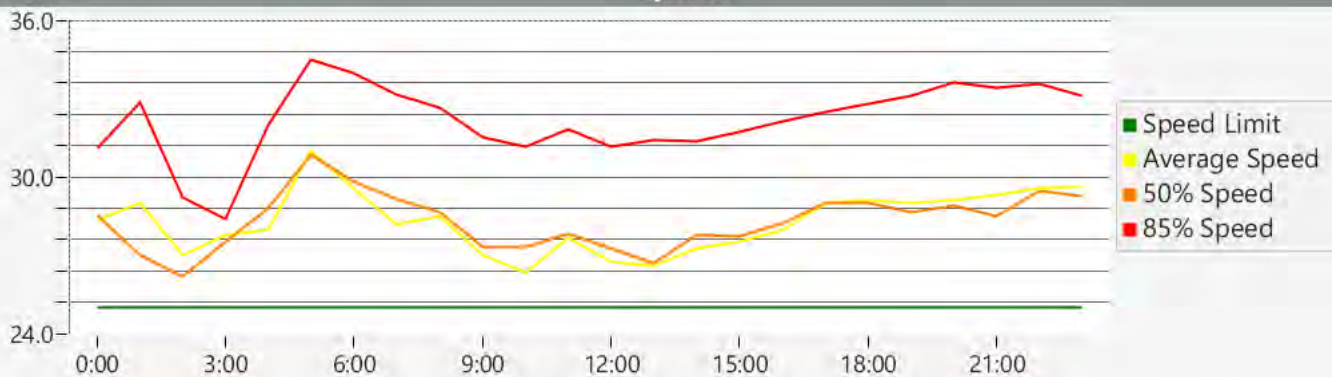
Volumes by Compliance



Sign Effectiveness



Speeds





A sign of the future.™

Extended Speed Summary Report

Generated by Nijesh Sthapit from Pebble Beach Community Services
on Oct 13, 2017 at 9:55:56 AM

Site: Bird Rock Road, 5N - Bird Rock

Time of Day: 0:00 to 23:59

near Colton Rd. across Reservoir Entry, NB Dates: 7/3/2017 to 7/9/2017

Overall Summary

Total Days of Data: 7

Speed Limit: 25

Average Speed: 23.89

50th Percentile Speed: 23.62

85th Percentile Speed: 26.34

Pace Speed Range: 19 to 29

Minimum Speed: 5

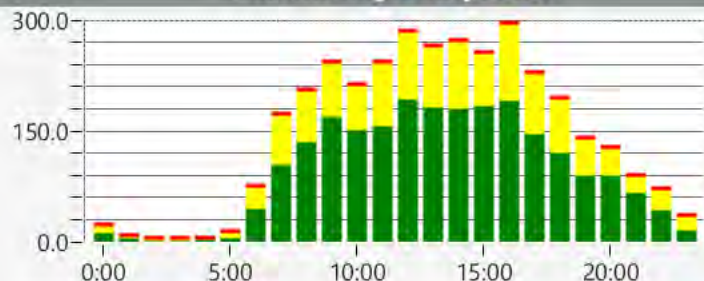
Maximum Speed: 37

Display Status: Displayed Vehicle Speeds

Average Volume per Day: 496.0

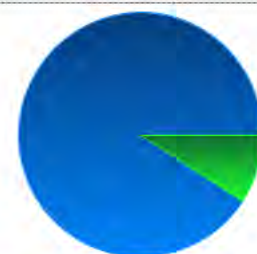
Total Volume: 3472

Volumes by Compliance



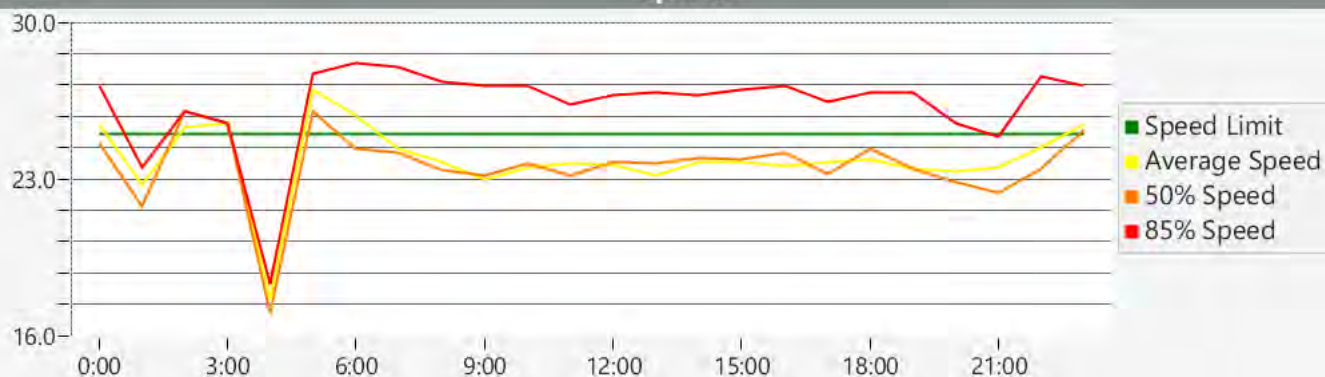
■ Compliant
■ Inside Threshold
■ Violators

Sign Effectiveness



■ Vehicles Slowed
■ Other

Speeds



■ Speed Limit
■ Average Speed
■ 50% Speed
■ 85% Speed



A sign of the future.™

Extended Speed Summary Report

Generated by Nijesh Sthapit from Pebble Beach Community Services
on Oct 16, 2017 at 3:02:24 PM

Site: Bird Rock Road, 5N - Bird Rock
near Colton Rd. across Reservoir Entry, NB

Time of Day: 0:00 to 23:59

Dates: 9/25/2017 to 10/1/2017

Overall Summary

Total Days of Data: 7

Speed Limit: 25

Average Speed: 24.62

50th Percentile Speed: 24.37

85th Percentile Speed: 27.33

Pace Speed Range: 19 to 29

Minimum Speed: 5

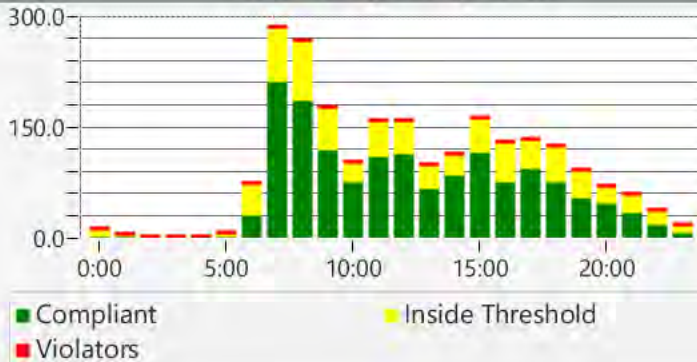
Maximum Speed: 42

Display Status: Displayed Vehicle Speeds

Average Volume per Day: 325.1

Total Volume: 2276

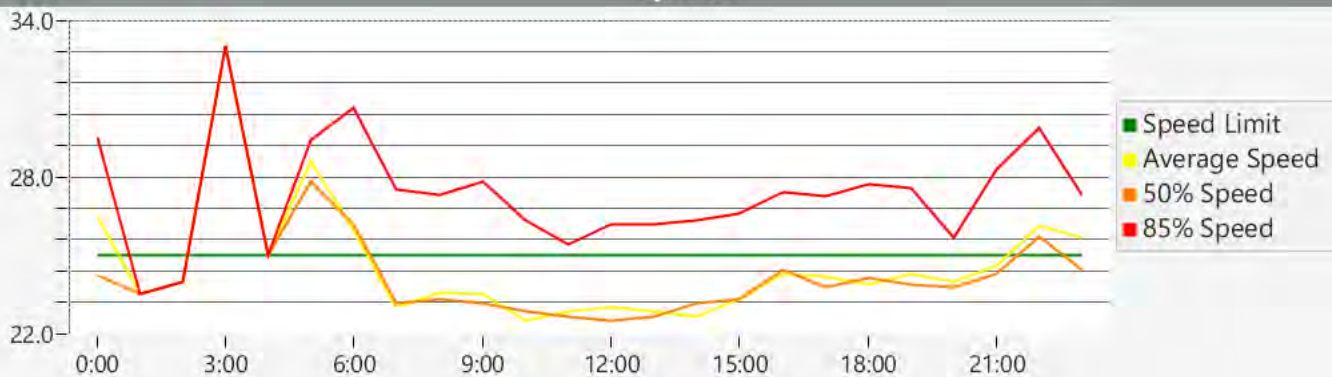
Volumes by Compliance



Sign Effectiveness



Speeds





A sign of the future.™

Extended Speed Summary Report

Generated by Nijesh Sthapit from Pebble Beach Community Services
on Oct 13, 2017 at 10:08:53 AM

Site: Bird Rock Road, 5S - Bird Rock

Time of Day: 0:00 to 23:59

near Colton Rd. across Reservoir Entry, SB Dates: 7/10/2017 to 7/16/2017

Overall Summary

Total Days of Data: 6

Speed Limit: 25

Average Speed: 23.05

50th Percentile Speed: 22.68

85th Percentile Speed: 25.94

Pace Speed Range: 20 to 30

Minimum Speed: 5

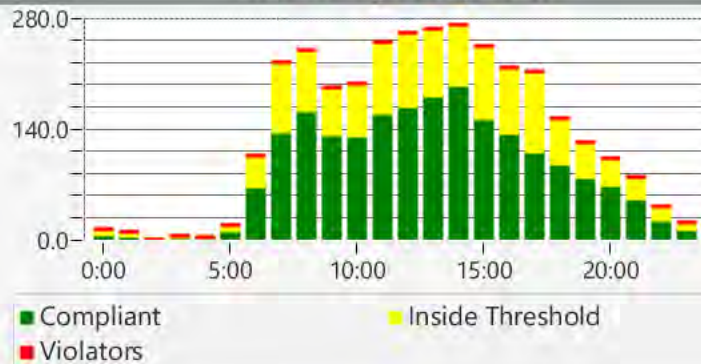
Maximum Speed: 39

Display Status: Displayed Vehicle Speeds

Average Volume per Day: 539.3

Total Volume: 3236

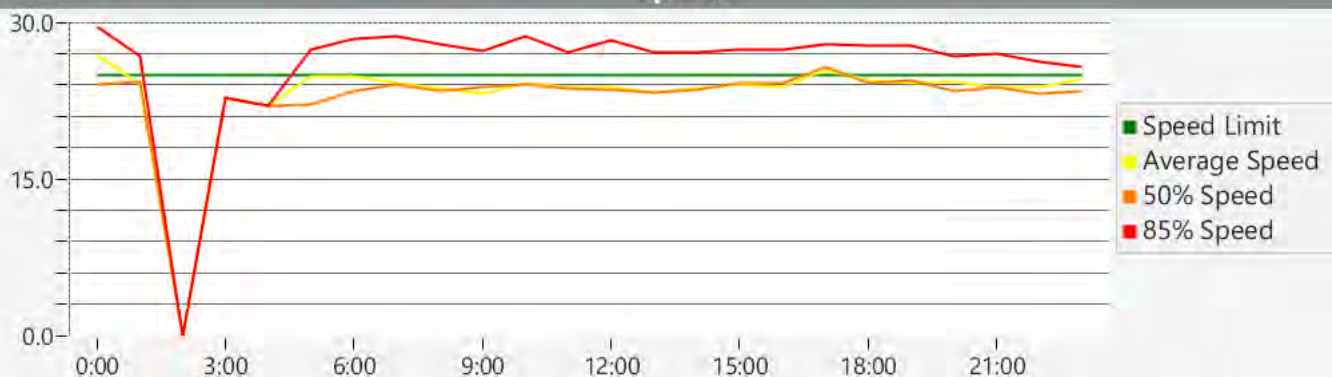
Volumes by Compliance



Sign Effectiveness



Speeds





A sign of the future.™

Extended Speed Summary Report

Generated by Nijesh Sthapit from Pebble Beach Community Services
on Oct 16, 2017 at 3:03:19 PM

Site: Sloat Road, 6W- Sloat Rd. at Mestress
Intersection, WB

Time of Day: 0:00 to 23:59
Dates: 9/25/2017 to 10/1/2017

Overall Summary

Total Days of Data: 7

Speed Limit: 25

Average Speed: 21.92

50th Percentile Speed: 21.59

85th Percentile Speed: 26.88

Pace Speed Range: 18 to 28

Minimum Speed: 5

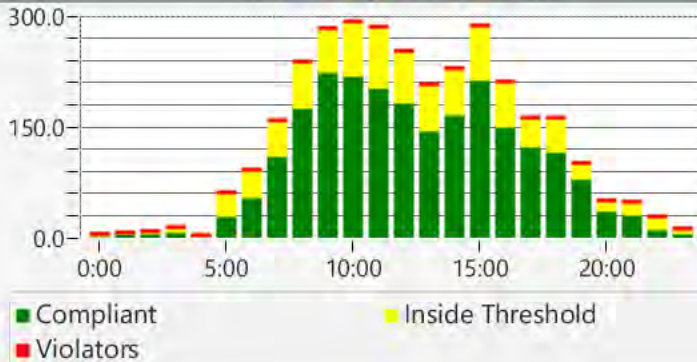
Maximum Speed: 50

Display Status: Displayed Vehicle Speeds

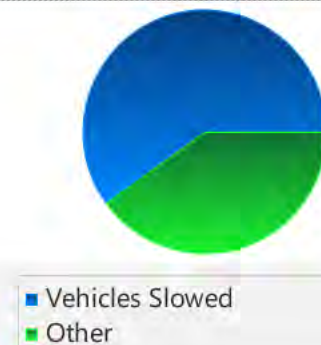
Average Volume per Day: 455.6

Total Volume: 3189

Volumes by Compliance



Sign Effectiveness



Speeds





Extended Speed Summary Report

Generated by Nijesh Sthapit from Pebble Beach Community Services
on Oct 13, 2017 at 10:04:29 AM

Site: Lopez Road, 7N - Lopez Rd. near
Congress Rd., NB

Time of Day: 0:00 to 23:59
Dates: 7/3/2017 to 7/9/2017

Overall Summary

Total Days of Data: 6

Speed Limit: 25

Average Speed: 27.18

50th Percentile Speed: 27.46

85th Percentile Speed: 31.13

Pace Speed Range: 25 to 35

Minimum Speed: 5

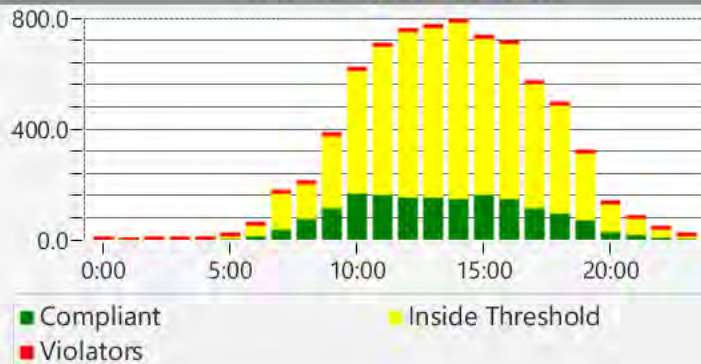
Maximum Speed: 47

Display Status: Displayed Vehicle Speeds

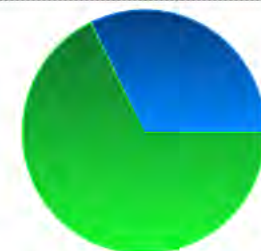
Average Volume per Day: 1256.8

Total Volume: 7541

Volumes by Compliance

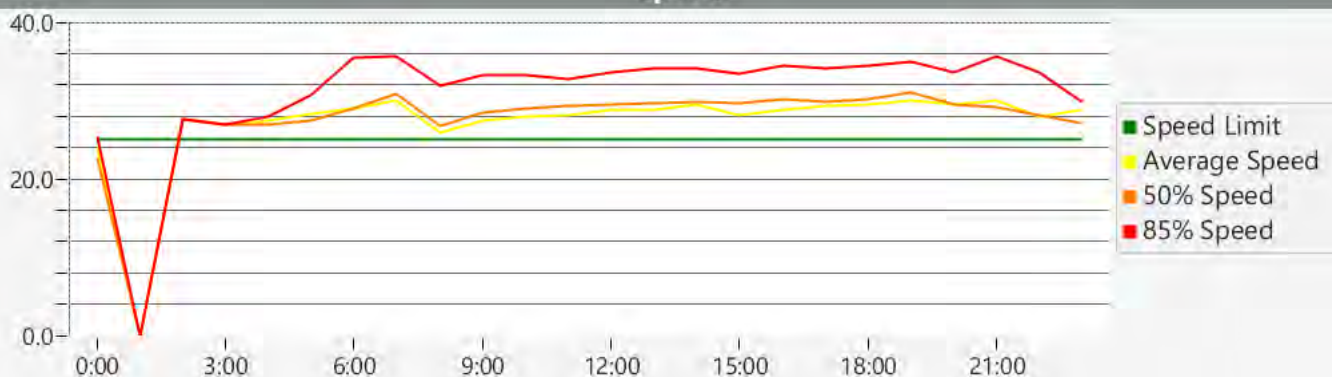


Sign Effectiveness



Vehicles Slowed (Blue)
Other (Green)

Speeds





Extended Speed Summary Report

Generated by Nijesh Sthapit from Pebble Beach Community Services

on Oct 13, 2017 at 10:18:50 AM

Site: Lopez Road, 7S - Lopez Rd. near
Congress Rd., SB

Time of Day: 0:00 to 23:59

Dates: 7/10/2017 to 7/16/2017

Overall Summary

Total Days of Data: 7

Speed Limit: 25

Average Speed: 30.89

50th Percentile Speed: 30.32

85th Percentile Speed: 34.41

Pace Speed Range: 26 to 36

Minimum Speed: 6

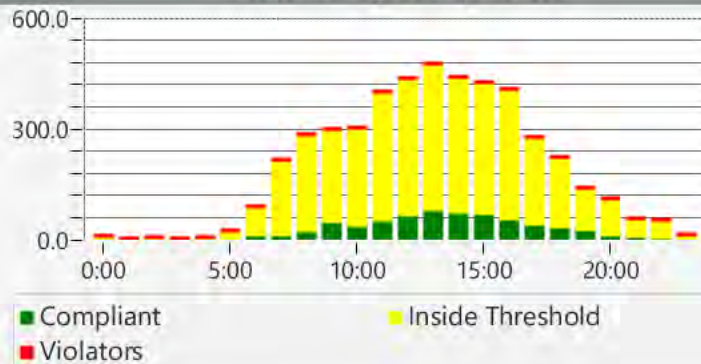
Maximum Speed: 57

Display Status: Displayed Vehicle Speeds

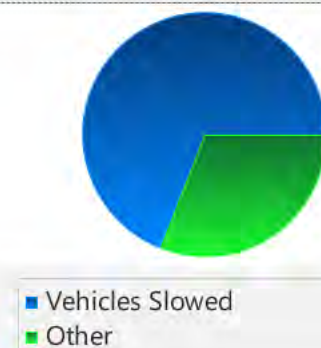
Average Volume per Day: 670.0

Total Volume: 4690

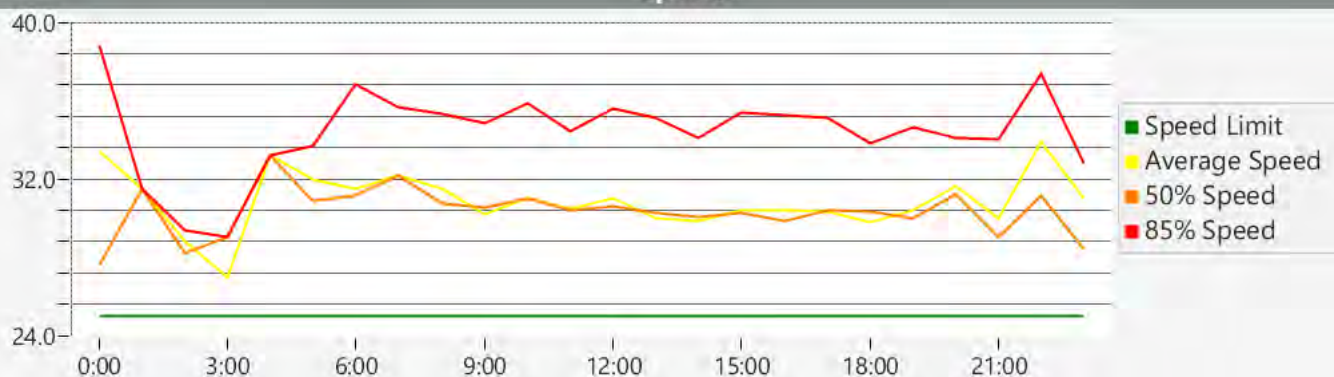
Volumes by Compliance



Sign Effectiveness



Speeds





A sign of the future.™

Extended Speed Summary Report

Generated by Nijesh Sthapit from Pebble Beach Community Services

on Oct 13, 2017 at 10:05:37 AM

Site: Forest Lake Road, 8N - Forest
Lake near Bristol Curve, NB

Time of Day: 0:00 to 23:59

Dates: 7/3/2017 to 7/9/2017

Overall Summary

Total Days of Data: 7

Speed Limit: 25

Average Speed: 25.06

50th Percentile Speed: 25.17

85th Percentile Speed: 28.71

Pace Speed Range: 21 to 31

Minimum Speed: 5

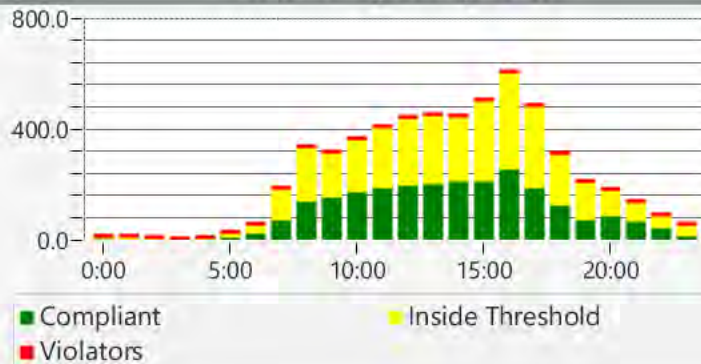
Maximum Speed: 42

Display Status: Displayed Vehicle Speeds

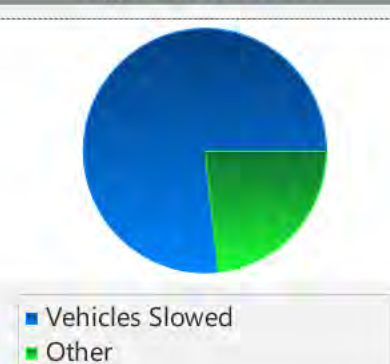
Average Volume per Day: 806.4

Total Volume: 5645

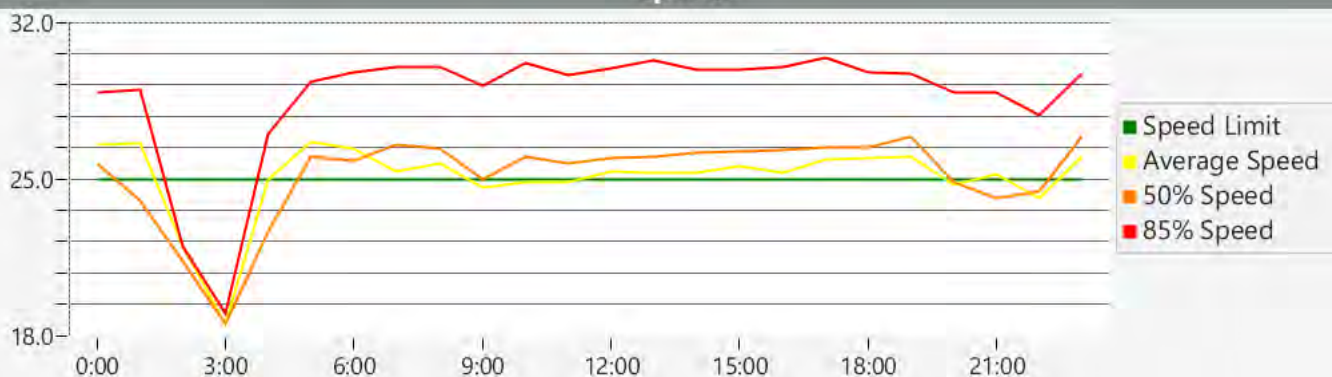
Volumes by Compliance



Sign Effectiveness



Speeds





Extended Speed Summary Report

Generated by Nijesh Sthapit from Pebble Beach Community Services

on Oct 16, 2017 at 10:54:43 AM

Site: Forest Lake Road, 8N - Forest
Lake near Bristol Curve, NB

Time of Day: 0:00 to 23:59

Dates: 8/14/2017 to 8/20/2017

Overall Summary

Total Days of Data: 6

Speed Limit: 25

Average Speed: 23.37

50th Percentile Speed: 23.29

85th Percentile Speed: 29.52

Pace Speed Range: 19 to 29

Minimum Speed: 5

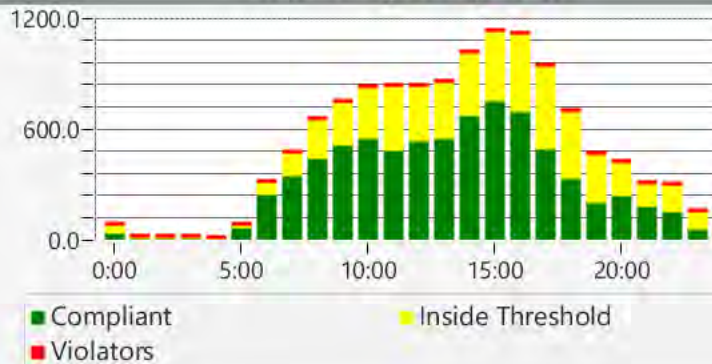
Maximum Speed: 93

Display Status: Displayed Vehicle Speeds

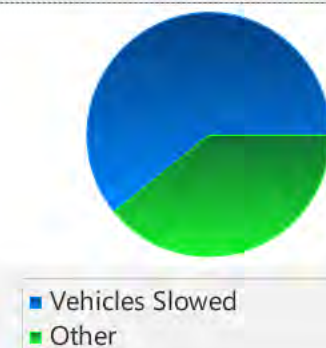
Average Volume per Day: 2055.8

Total Volume: 12335

Volumes by Compliance



Sign Effectiveness



Speeds





Extended Speed Summary Report

Generated by Nijesh Sthapit from Pebble Beach Community Services
on Oct 16, 2017 at 3:05:20 PM

Site: Forest Lake Road, 8N - Forest
Lake near Bristol Curve, NB

Time of Day: 0:00 to 23:59
Dates: 9/25/2017 to 10/1/2017

Overall Summary

Total Days of Data: 7

Speed Limit: 25

Average Speed: 27.46

50th Percentile Speed: 27.59

85th Percentile Speed: 31.90

Pace Speed Range: 23 to 33

Minimum Speed: 5

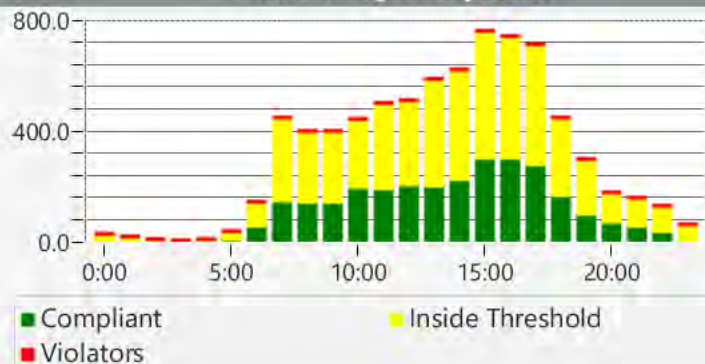
Maximum Speed: 91

Display Status: Displayed Vehicle Speeds

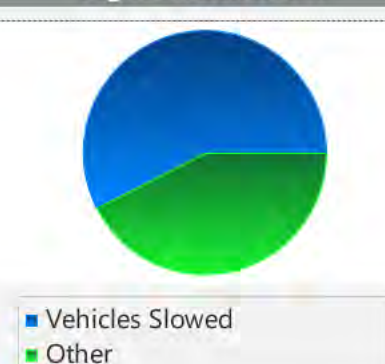
Average Volume per Day: 1087.9

Total Volume: 7615

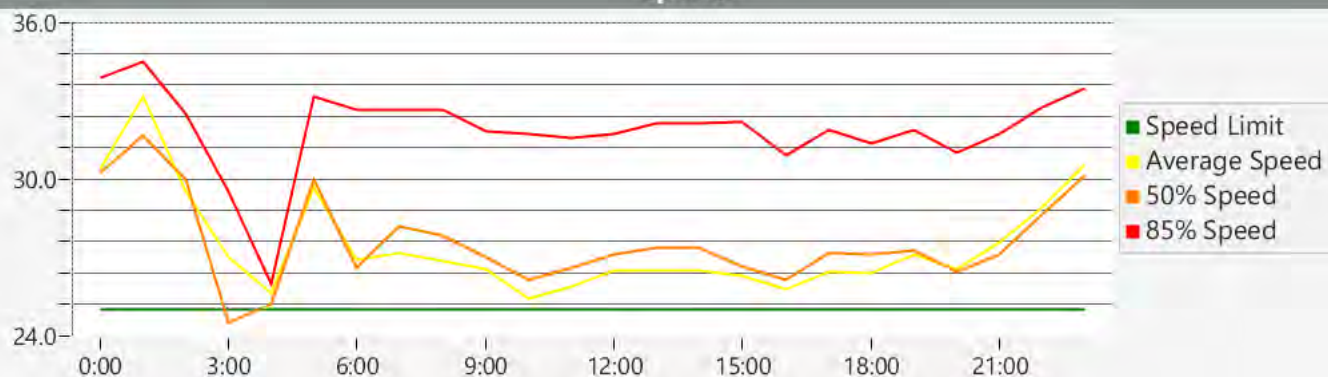
Volumes by Compliance



Sign Effectiveness



Speeds





Extended Speed Summary Report

Generated by Nijesh Sthapit from Pebble Beach Community Services
on Oct 13, 2017 at 10:19:31 AM

Site: Forest Lake Road, 8S -Forest Lake
near Bristol Curve, SB

Time of Day: 0:00 to 23:59

Dates: 7/10/2017 to 7/16/2017

Overall Summary

Total Days of Data: 7

Speed Limit: 25

Average Speed: 26.87

50th Percentile Speed: 26.81

85th Percentile Speed: 31.21

Pace Speed Range: 22 to 32

Minimum Speed: 5

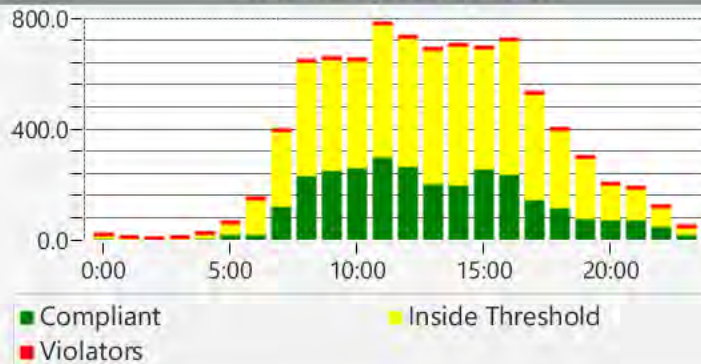
Maximum Speed: 52

Display Status: Displayed Vehicle Speeds

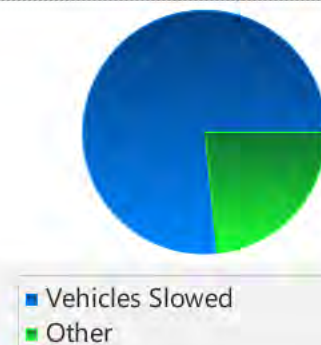
Average Volume per Day: 1240.4

Total Volume: 8683

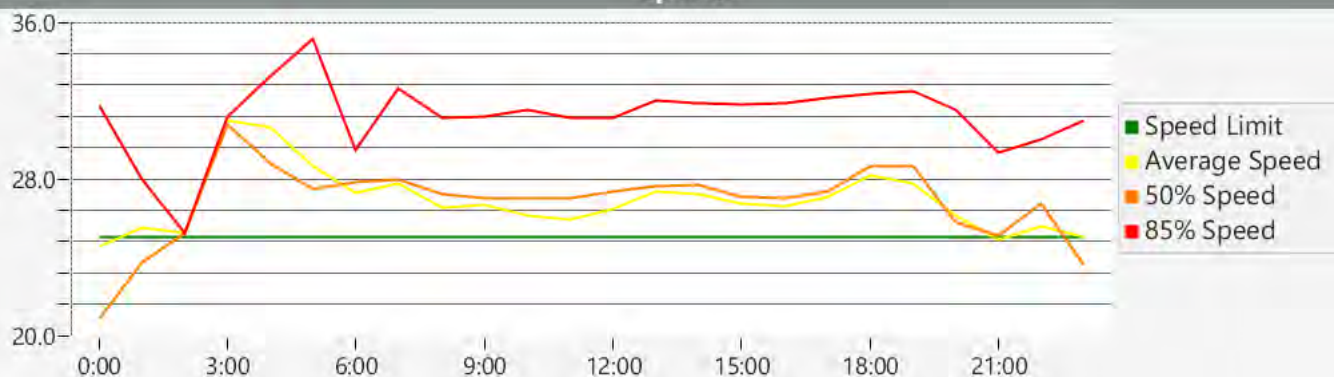
Volumes by Compliance



Sign Effectiveness



Speeds





A sign of the future.™

Extended Speed Summary Report

Generated by Nijesh Sthapit from Pebble Beach Community Services

on Oct 13, 2017 at 12:52:48 PM

Site: Ronda Road, 9E - Ronda Rd. at
Spruance Intersection, EB

Time of Day: 0:00 to 23:59

Dates: 7/17/2017 to 7/23/2017

Overall Summary

Total Days of Data: 7

Speed Limit: 25

Average Speed: 24.26

50th Percentile Speed: 23.99

85th Percentile Speed: 27.01

Pace Speed Range: 21 to 31

Minimum Speed: 5

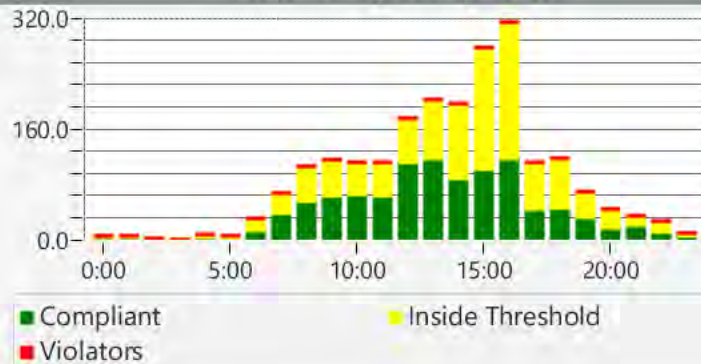
Maximum Speed: 39

Display Status: Displayed Vehicle Speeds

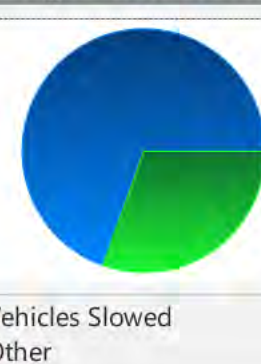
Average Volume per Day: 303.6

Total Volume: 2125

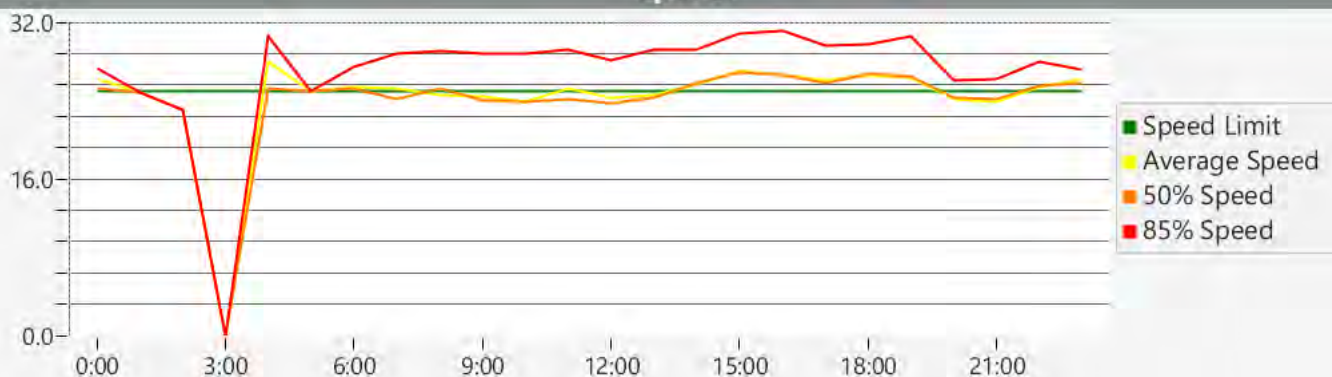
Volumes by Compliance



Sign Effectiveness



Speeds





Extended Speed Summary Report

Generated by Nijesh Sthapit from Pebble Beach Community Services

on Oct 16, 2017 at 11:50:22 AM

Site: Ronda Road, 9E - Ronda Rd. at
Spruance Intersection, EB

Time of Day: 0:00 to 23:59

Dates: 8/28/2017 to 9/3/2017

Overall Summary

Total Days of Data: 7

Speed Limit: 25

Average Speed: 27.57

50th Percentile Speed: 27.14

85th Percentile Speed: 30.04

Pace Speed Range: 22 to 32

Minimum Speed: 5

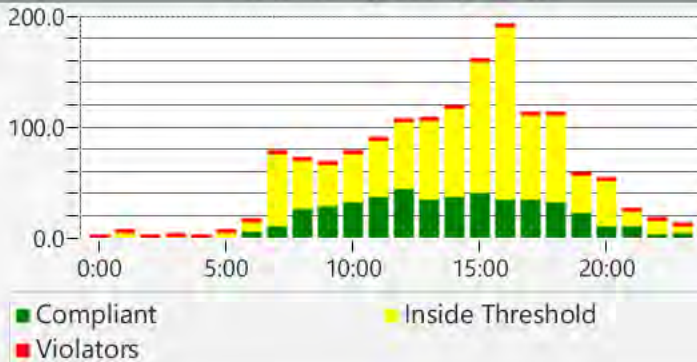
Maximum Speed: 43

Display Status: Displayed Vehicle Speeds

Average Volume per Day: 211.0

Total Volume: 1477

Volumes by Compliance



Sign Effectiveness



Speeds





A sign of the future.™

Extended Speed Summary Report

Generated by Nijesh Sthapit from Pebble Beach Community Services

on Oct 13, 2017 at 1:01:11 PM

Site: Ronda Road, 9W - Ronda Rd. at
Spruance Intersection, WB

Time of Day: 0:00 to 23:59

Dates: 7/24/2017 to 7/30/2017

Overall Summary

Total Days of Data: 7

Speed Limit: 25

Average Speed: 22.65

50th Percentile Speed: 23.25

85th Percentile Speed: 26.44

Pace Speed Range: 20 to 30

Minimum Speed: 5

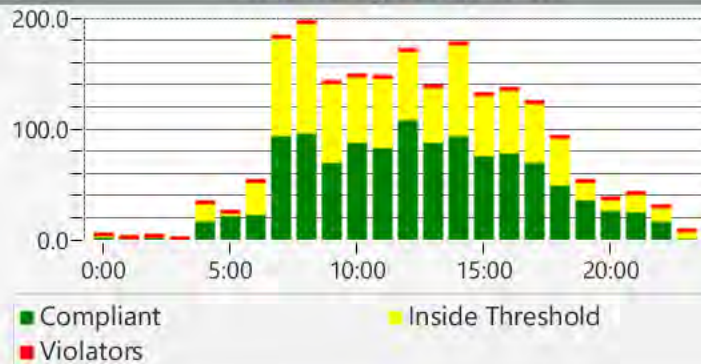
Maximum Speed: 38

Display Status: Displayed Vehicle Speeds

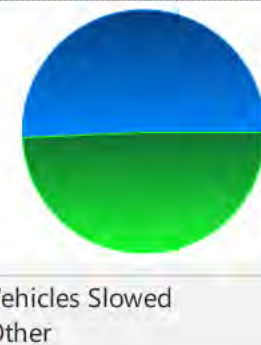
Average Volume per Day: 295.7

Total Volume: 2070

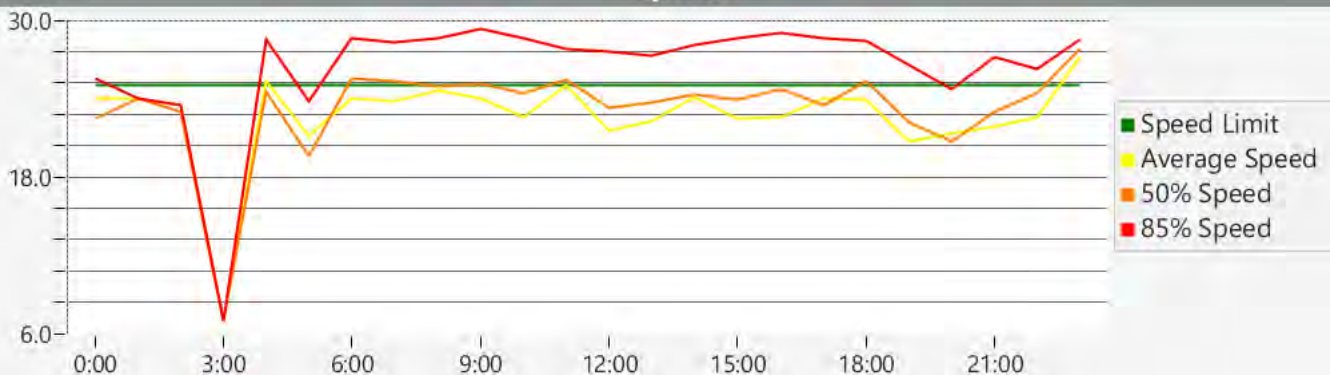
Volumes by Compliance



Sign Effectiveness



Speeds





Extended Speed Summary Report

Generated by Nijesh Sthapit from Pebble Beach Community Services
on Oct 13, 2017 at 12:54:09 PM

Site: Sunridge Road, 10N - Sunridge Rd. , NB

Time of Day: 0:00 to 23:59

Dates: 7/17/2017 to 7/23/2017

Overall Summary

Total Days of Data: 7

Speed Limit: 25

Average Speed: 23.74

50th Percentile Speed: 23.53

85th Percentile Speed: 26.67

Pace Speed Range: 19 to 29

Minimum Speed: 5

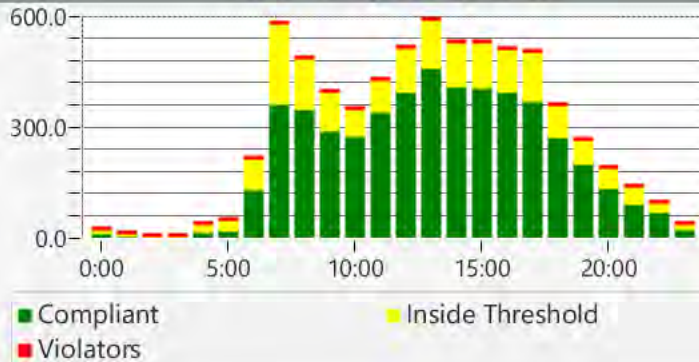
Maximum Speed: 43

Display Status: Displayed Vehicle Speeds

Average Volume per Day: 979.4

Total Volume: 6856

Volumes by Compliance



Sign Effectiveness



Speeds





Extended Speed Summary Report

Generated by Nijesh Sthapit from Pebble Beach Community Services

on Oct 16, 2017 at 11:52:50 AM

Site: Sunridge Road, 10N - Sunridge Rd. , NB

Time of Day: 0:00 to 23:59

Dates: 8/28/2017 to 9/3/2017

Overall Summary

Total Days of Data: 7

Speed Limit: 25

Average Speed: 23.55

50th Percentile Speed: 23.42

85th Percentile Speed: 26.59

Pace Speed Range: 19 to 29

Minimum Speed: 5

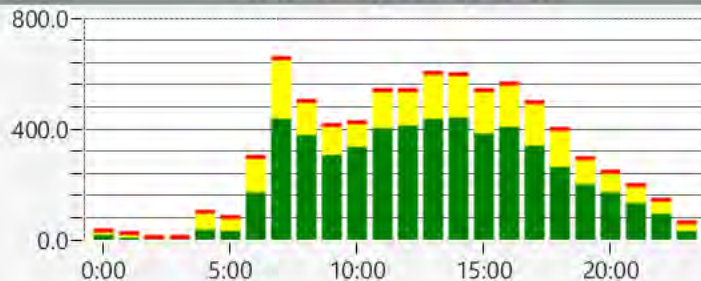
Maximum Speed: 39

Display Status: Displayed Vehicle Speeds

Average Volume per Day: 1100.1

Total Volume: 7701

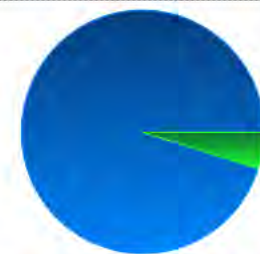
Volumes by Compliance



Compliant
Violators

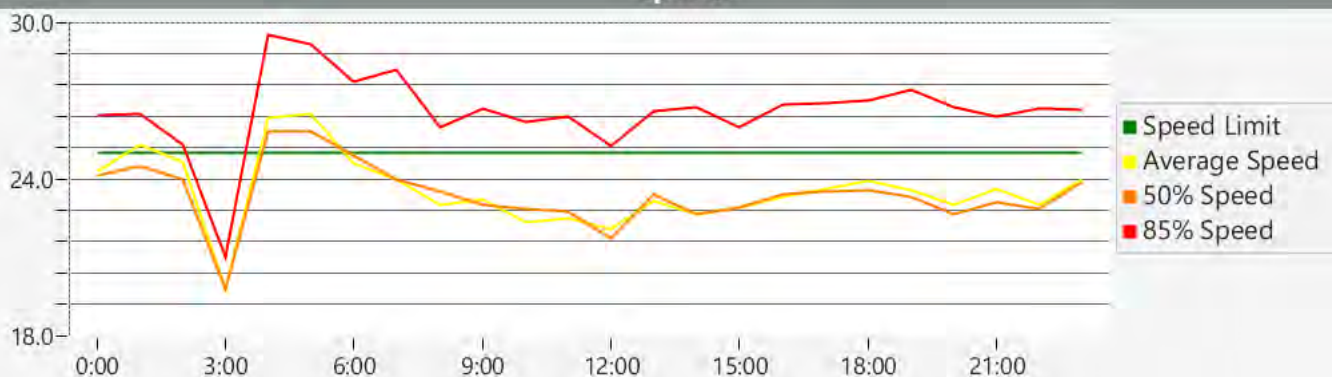
Inside Threshold

Sign Effectiveness



Vehicles Slowed
Other

Speeds



Speed Limit
Average Speed
50% Speed
85% Speed



A sign of the future.™

Extended Speed Summary Report

Generated by Nijesh Sthapit from Pebble Beach Community Services
on Oct 13, 2017 at 1:02:34 PM

Site: Sunridge Road, 10S - Sunridge Rd., SB

Time of Day: 0:00 to 23:59

Dates: 7/24/2017 to 7/30/2017

Overall Summary

Total Days of Data: 7

Speed Limit: 25

Average Speed: 24.61

50th Percentile Speed: 24.59

85th Percentile Speed: 27.51

Pace Speed Range: 20 to 30

Minimum Speed: 5

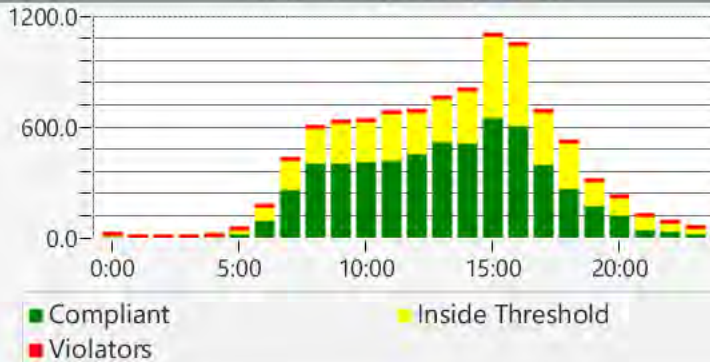
Maximum Speed: 41

Display Status: Displayed Vehicle Speeds

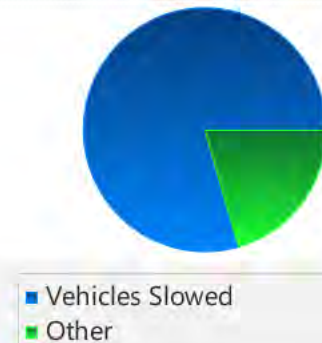
Average Volume per Day: 1368.6

Total Volume: 9580

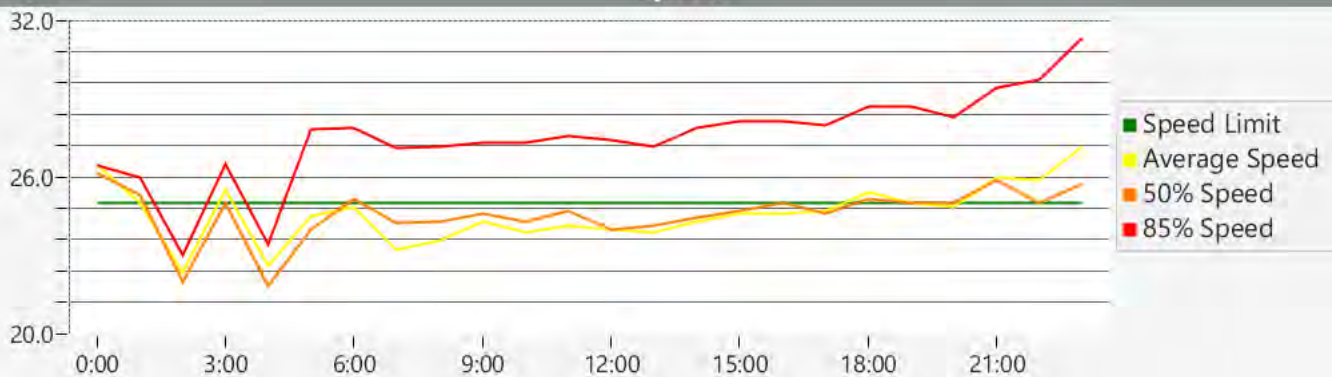
Volumes by Compliance



Sign Effectiveness



Speeds





Extended Speed Summary Report

Generated by Nijesh Sthapit from Pebble Beach Community Services
on Oct 16, 2017 at 11:55:53 AM

Site: Sunridge Road, 10S - Sunridge Rd., SB

Time of Day: 0:00 to 23:59

Dates: 9/4/2017 to 9/10/2017

A sign of the future.™

Overall Summary

Total Days of Data: 5

Speed Limit: 25

Average Speed: 24.59

50th Percentile Speed: 24.53

85th Percentile Speed: 27.17

Pace Speed Range: 20 to 30

Minimum Speed: 5

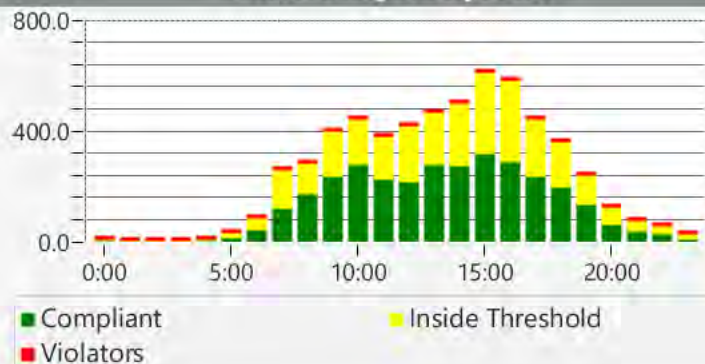
Maximum Speed: 44

Display Status: Displayed Vehicle Speeds

Average Volume per Day: 1177.4

Total Volume: 5887

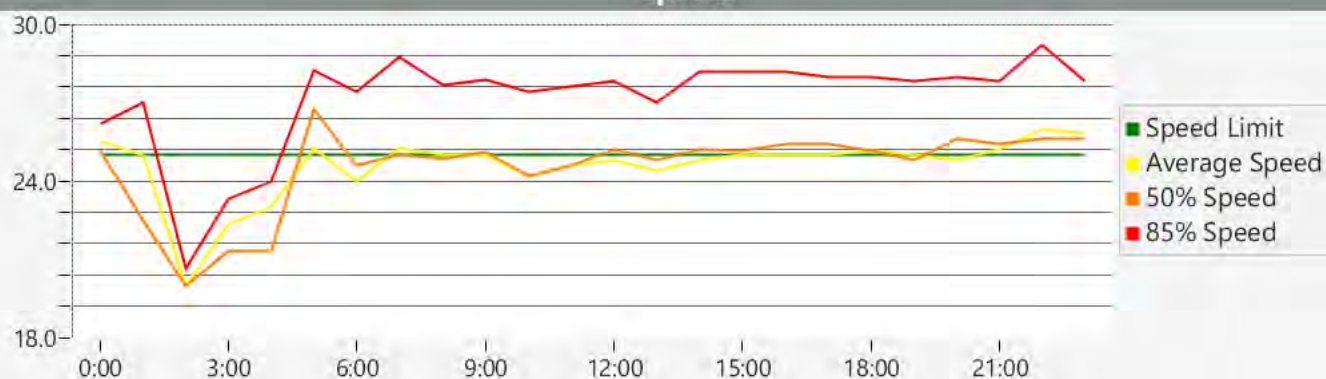
Volumes by Compliance



Sign Effectiveness



Speeds





A sign of the future.™

Extended Speed Summary Report

Generated by Nijesh Sthapit from Pebble Beach Community Services

on Oct 13, 2017 at 12:56:12 PM

Site: El Bosque Dr., 11N - El Bosque
Dr. , NB

Time of Day: 0:00 to 23:59

Dates: 7/17/2017 to 7/23/2017

Overall Summary

Total Days of Data: 7

Speed Limit: 25

Average Speed: 16.36

50th Percentile Speed: 15.80

85th Percentile Speed: 17.64

Pace Speed Range: 14 to 24

Minimum Speed: 5

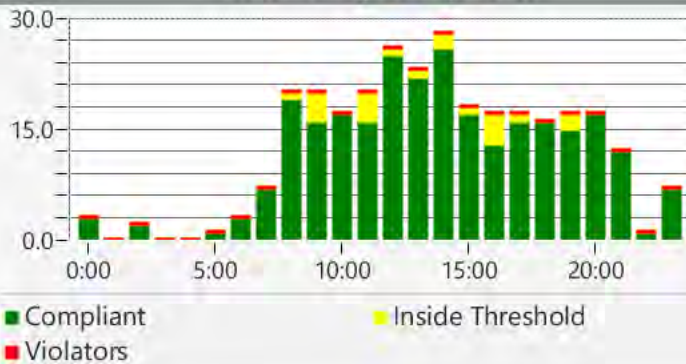
Maximum Speed: 30

Display Status: Displayed Vehicle Speeds

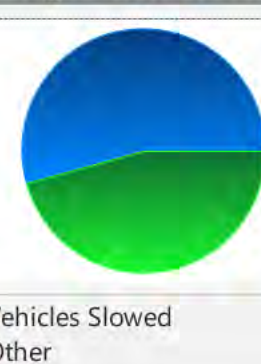
Average Volume per Day: 41.7

Total Volume: 292

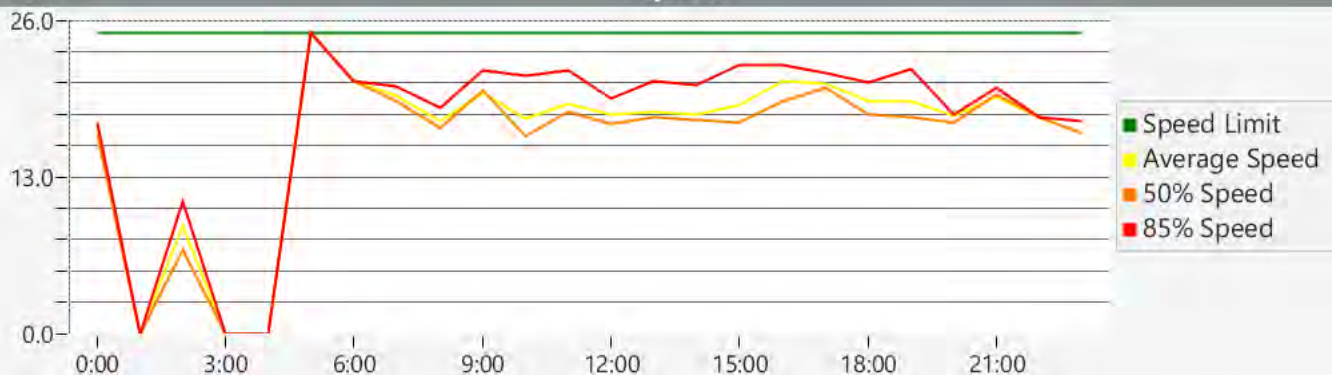
Volumes by Compliance



Sign Effectiveness



Speeds





Extended Speed Summary Report

Generated by Nijesh Sthapit from Pebble Beach Community Services

on Oct 16, 2017 at 11:53:27 AM

Site: El Bosque Dr., 11N - El Bosque
Dr. , NB

Time of Day: 0:00 to 23:59

Dates: 8/28/2017 to 9/3/2017

Overall Summary

Total Days of Data: 5

Speed Limit: 25

Average Speed: 18.12

50th Percentile Speed: 18.28

85th Percentile Speed: 21.19

Pace Speed Range: 19 to 29

Minimum Speed: 5

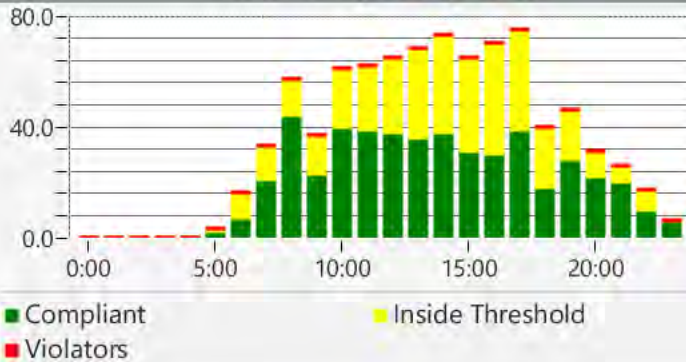
Maximum Speed: 39

Display Status: Displayed Vehicle Speeds

Average Volume per Day: 170.2

Total Volume: 851

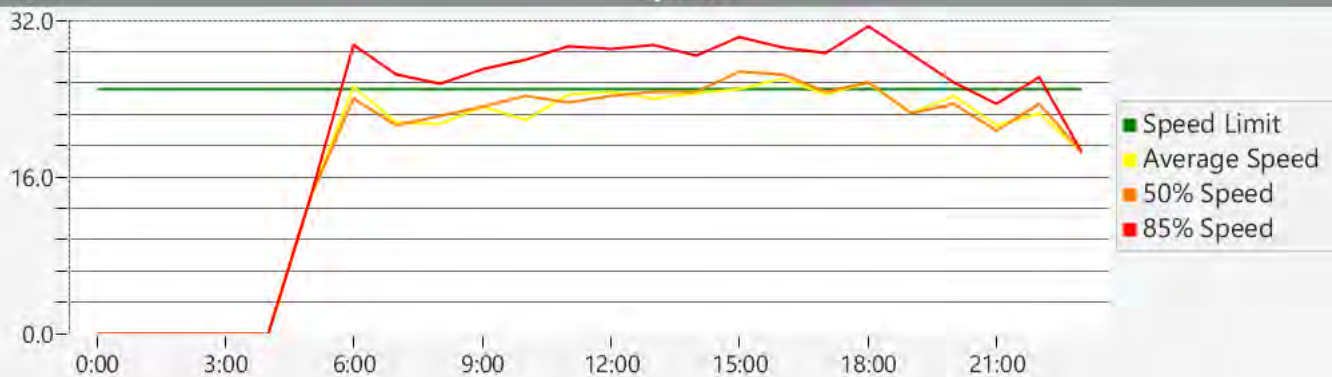
Volumes by Compliance



Sign Effectiveness



Speeds





Extended Speed Summary Report

Generated by Nijesh Sthapit from Pebble Beach Community Services
on Oct 13, 2017 at 1:30:02 PM

Site: El Bosque Dr., 11S - El Bosque Dr., SB

Time of Day: 0:00 to 23:59

Dates: 7/24/2017 to 7/30/2017

Overall Summary

Total Days of Data: 6

Speed Limit: 25

Average Speed: 21.15

50th Percentile Speed: 21.23

85th Percentile Speed: 24.18

Pace Speed Range: 18 to 28

Minimum Speed: 5

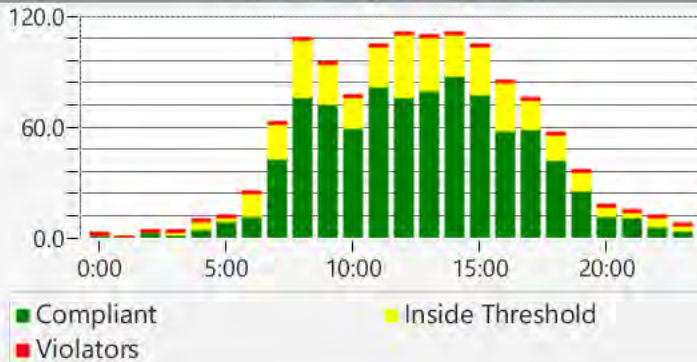
Maximum Speed: 41

Display Status: Displayed Vehicle Speeds

Average Volume per Day: 204.7

Total Volume: 1228

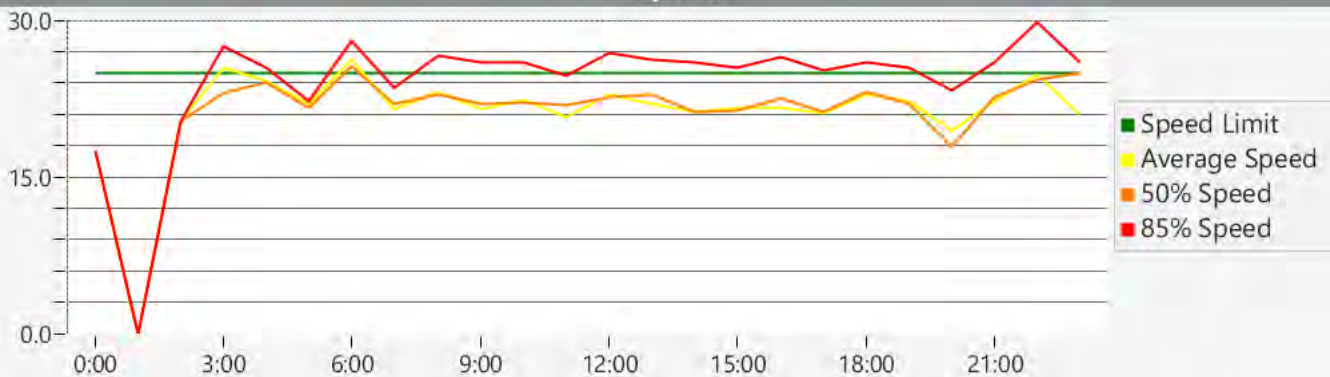
Volumes by Compliance



Sign Effectiveness



Speeds





A sign of the future.™

Extended Speed Summary Report

Generated by Nijesh Sthapit from Pebble Beach Community Services
on Oct 16, 2017 at 11:56:36 AM

Site: El Bosque Dr., 11S - El Bosque Dr., SB

Time of Day: 0:00 to 23:59

Dates: 9/4/2017 to 9/10/2017

Overall Summary

Total Days of Data: 4

Speed Limit: 25

Average Speed: 21.94

50th Percentile Speed: 21.37

85th Percentile Speed: 24.47

Pace Speed Range: 18 to 28

Minimum Speed: 5

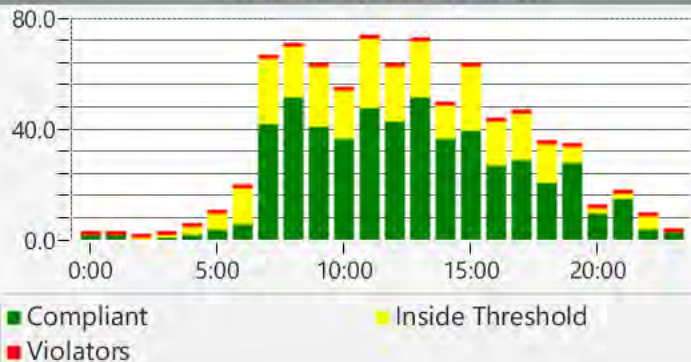
Maximum Speed: 38

Display Status: Displayed Vehicle Speeds

Average Volume per Day: 203.3

Total Volume: 813

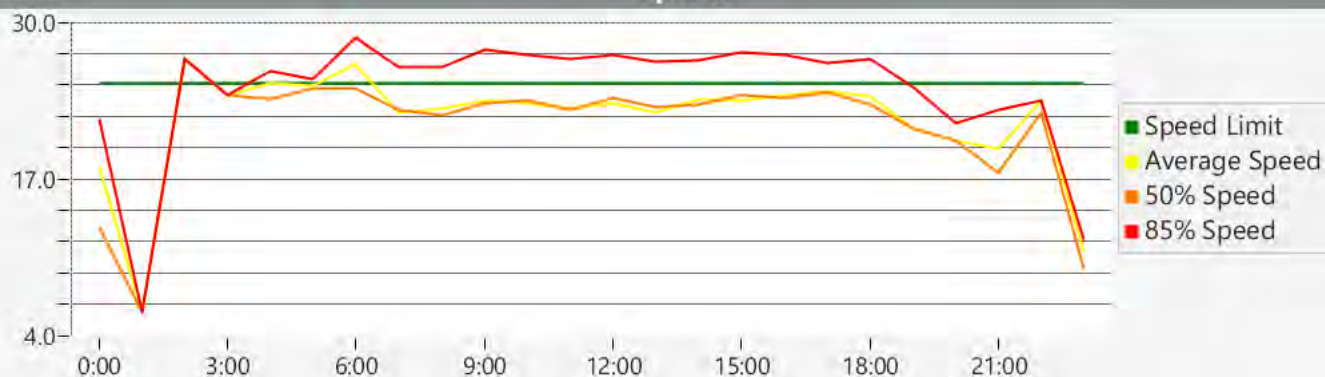
Volumes by Compliance



Sign Effectiveness



Speeds





Extended Speed Summary Report

Generated by Nijesh Sthapit from Pebble Beach Community Services

on Oct 13, 2017 at 12:56:51 PM

Site: Crespi Lane, 12N - Crespi Ln.
near Del Cervo , NB

Time of Day: 0:00 to 23:59

Dates: 7/17/2017 to 7/23/2017

Overall Summary

Total Days of Data: 7

Speed Limit: 25

Average Speed: 21.60

50th Percentile Speed: 21.47

85th Percentile Speed: 24.06

Pace Speed Range: 19 to 29

Minimum Speed: 5

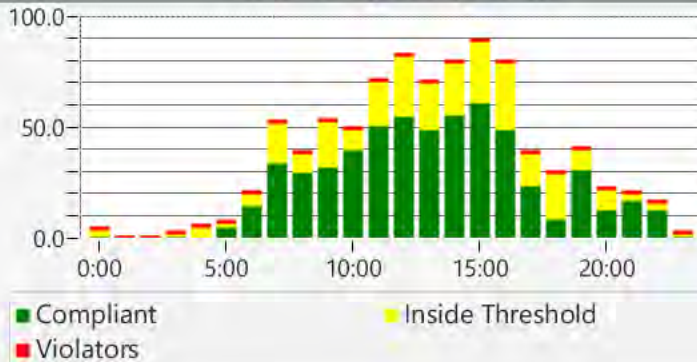
Maximum Speed: 38

Display Status: Displayed Vehicle Speeds

Average Volume per Day: 123.9

Total Volume: 867

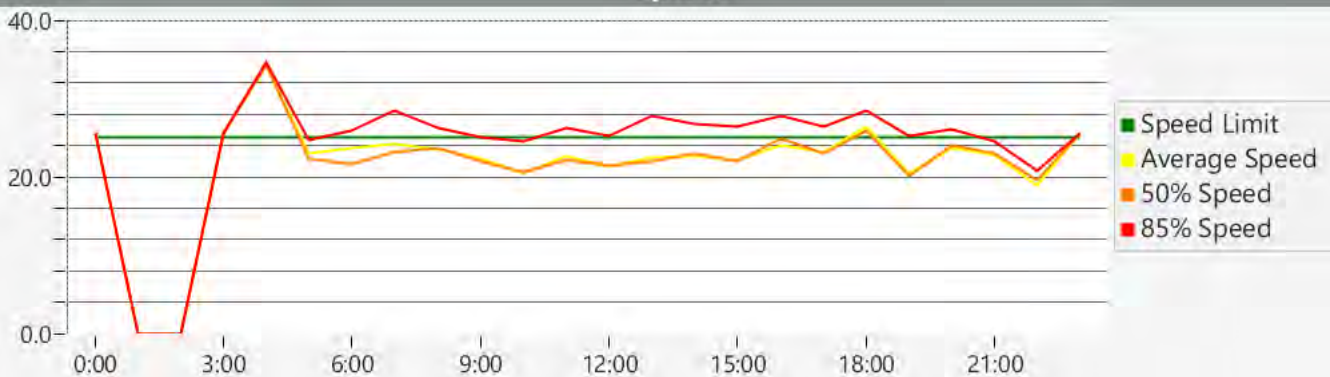
Volumes by Compliance



Sign Effectiveness



Speeds





A sign of the future.™

Extended Speed Summary Report

Generated by Nijesh Sthapit from Pebble Beach Community Services

on Oct 16, 2017 at 10:38:06 AM

Site: Crespi Lane, 12N - Crespi Ln.
near Del Cervo , NB

Time of Day: 0:00 to 23:59

Dates: 8/14/2017 to 8/20/2017

Overall Summary

Total Days of Data: 7

Speed Limit: 25

Average Speed: 27.50

50th Percentile Speed: 26.96

85th Percentile Speed: 30.66

Pace Speed Range: 22 to 32

Minimum Speed: 5

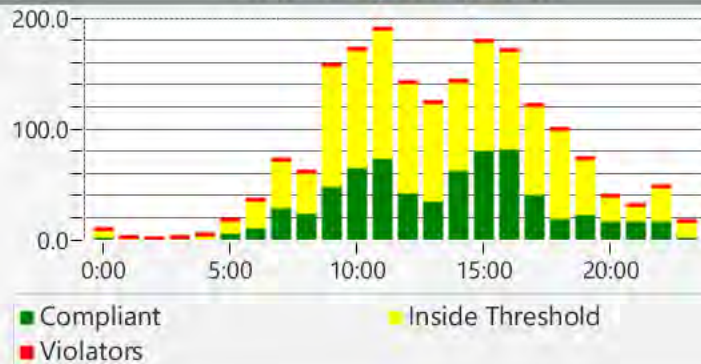
Maximum Speed: 48

Display Status: Displayed Vehicle Speeds

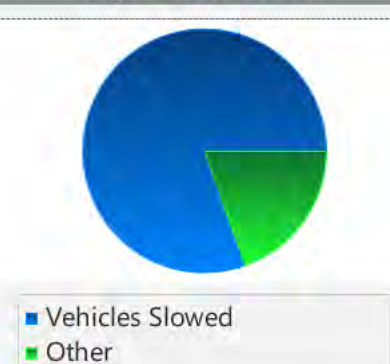
Average Volume per Day: 272.6

Total Volume: 1908

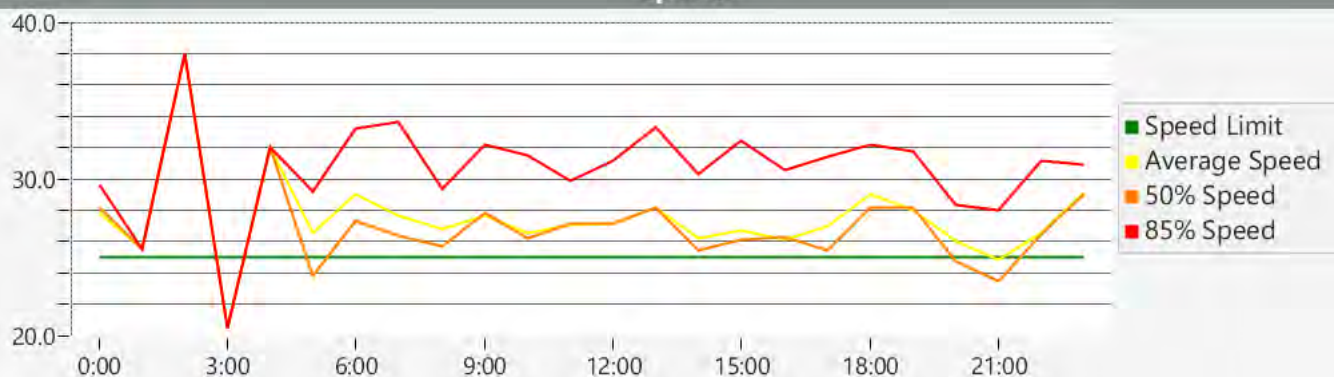
Volumes by Compliance



Sign Effectiveness



Speeds





Extended Speed Summary Report

Generated by Nijesh Sthapit from Pebble Beach Community Services

on Oct 16, 2017 at 11:54:11 AM

Site: Crespi Lane, 12N - Crespi Ln.
near Del Ciervo , NB

Time of Day: 0:00 to 23:59

Dates: 8/28/2017 to 9/3/2017

Overall Summary

Total Days of Data: 7

Speed Limit: 25

Average Speed: 29.84

50th Percentile Speed: 29.37

85th Percentile Speed: 34.35

Pace Speed Range: 25 to 35

Minimum Speed: 5

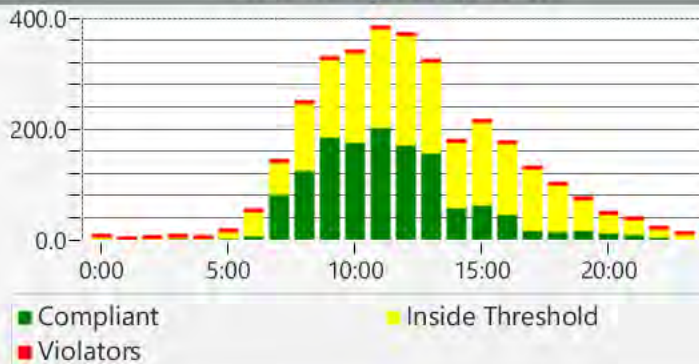
Maximum Speed: 52

Display Status: Displayed Vehicle Speeds

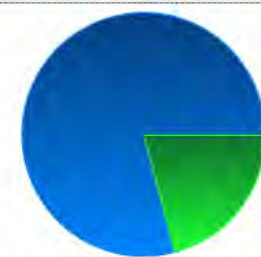
Average Volume per Day: 457.6

Total Volume: 3203

Volumes by Compliance



Sign Effectiveness



Speeds





Extended Speed Summary Report

Generated by Nijesh Sthapit from Pebble Beach Community Services

on Oct 13, 2017 at 1:34:28 PM

Site: Crespi Lane, 12S - Crespi Ln.
near Del Ciervo, SB

Time of Day: 0:00 to 23:59

Dates: 7/24/2017 to 7/30/2017

Overall Summary

Total Days of Data: 7

Speed Limit: 25

Average Speed: 23.03

50th Percentile Speed: 22.52

85th Percentile Speed: 26.41

Pace Speed Range: 21 to 31

Minimum Speed: 5

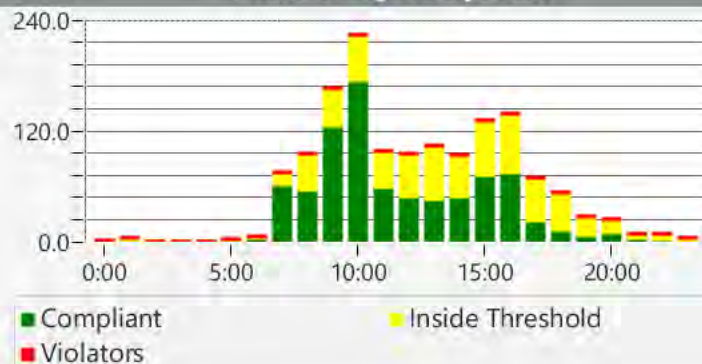
Maximum Speed: 52

Display Status: Displayed Vehicle Speeds

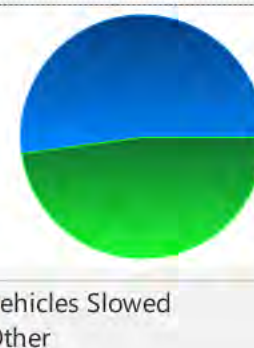
Average Volume per Day: 203.1

Total Volume: 1422

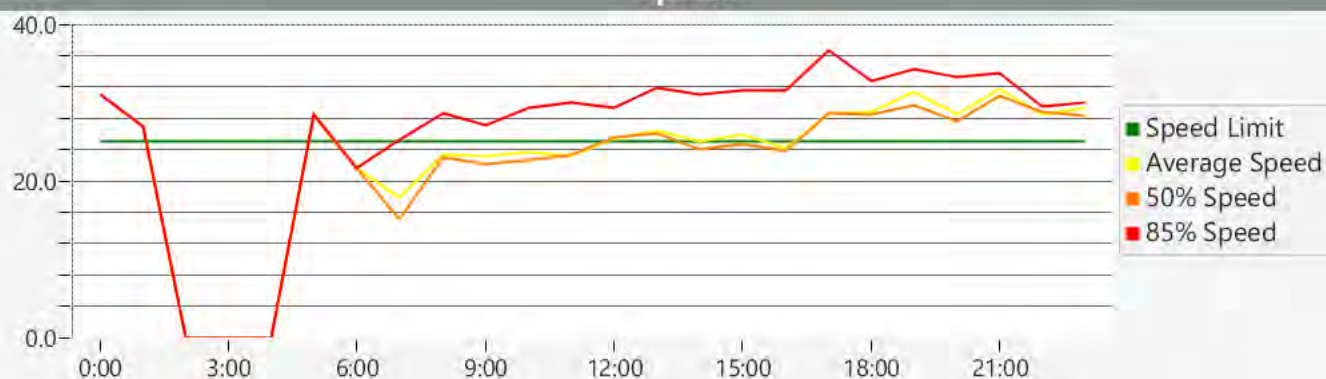
Volumes by Compliance



Sign Effectiveness



Speeds





Extended Speed Summary Report

Generated by Nijesh Sthapit from Pebble Beach Community Services

on Oct 16, 2017 at 10:21:46 AM

Site: 17 Mile Drive, 14W - 2881 17 Mile
Dr., WB

Time of Day: 0:00 to 23:59

Dates: 8/14/2017 to 8/28/2017

Overall Summary

Total Days of Data: 14

Speed Limit: 25

Average Speed: 24.73

50th Percentile Speed: 24.75

85th Percentile Speed: 28.71

Pace Speed Range: 20 to 30

Minimum Speed: 5

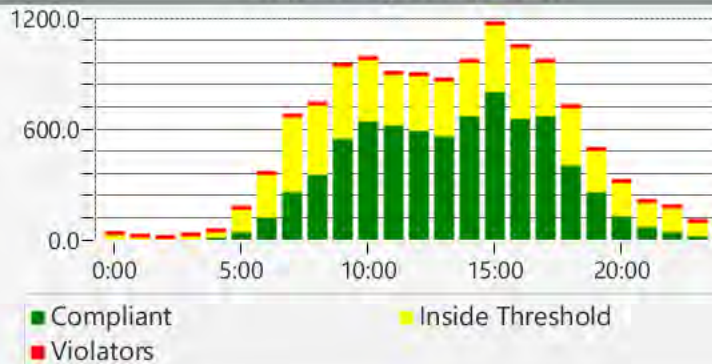
Maximum Speed: 52

Display Status: Displayed Vehicle Speeds

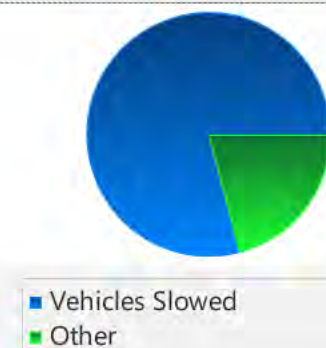
Average Volume per Day: 913.1

Total Volume: 12783

Volumes by Compliance



Sign Effectiveness



Speeds

