

**DEPUTY GENERAL MANAGER'S REPORT**

**July 27, 2018**

TO: Board of Directors

FROM: Suha Kilic, Deputy GM/CFO

SUBJECT: **Supplemental Traffic Enforcement Program  
Quarter Ending June 30, 2018**

---

During the three-month and twelve-month periods ending June 30, 2018 CHP issued 182 (92 for unsafe speed) and 635 (285 for unsafe speed) citations, respectively. The numbers of citations for the previous three-month and twelve-month periods ending March 31, 2018 were 175 (69 for unsafe speed) and 620 (277 for unsafe speed). CHP also gave 178 verbal warnings and assisted 192 motorists during the quarter. The citations are presented by type in the attached pie charts. Number of citations for the 19 general locations (12 locations identified by a 2006 DMFPO survey, plus 7 locations added based on the feedback and field observations) are presented on the attached maps.

The four mobile speed monitor/display units have been rotated among 12 pre-determined locations during the quarter. The average speeds in most residential zones remain near or below 25 mph with the exception of sections of the Forest Lodge, Sloat, Lopez and Forest Lake Roads. The average and 85% speeds on those highly travelled roads remain near or below 30 mph, and 35 mph, respectively.

Also attached are:

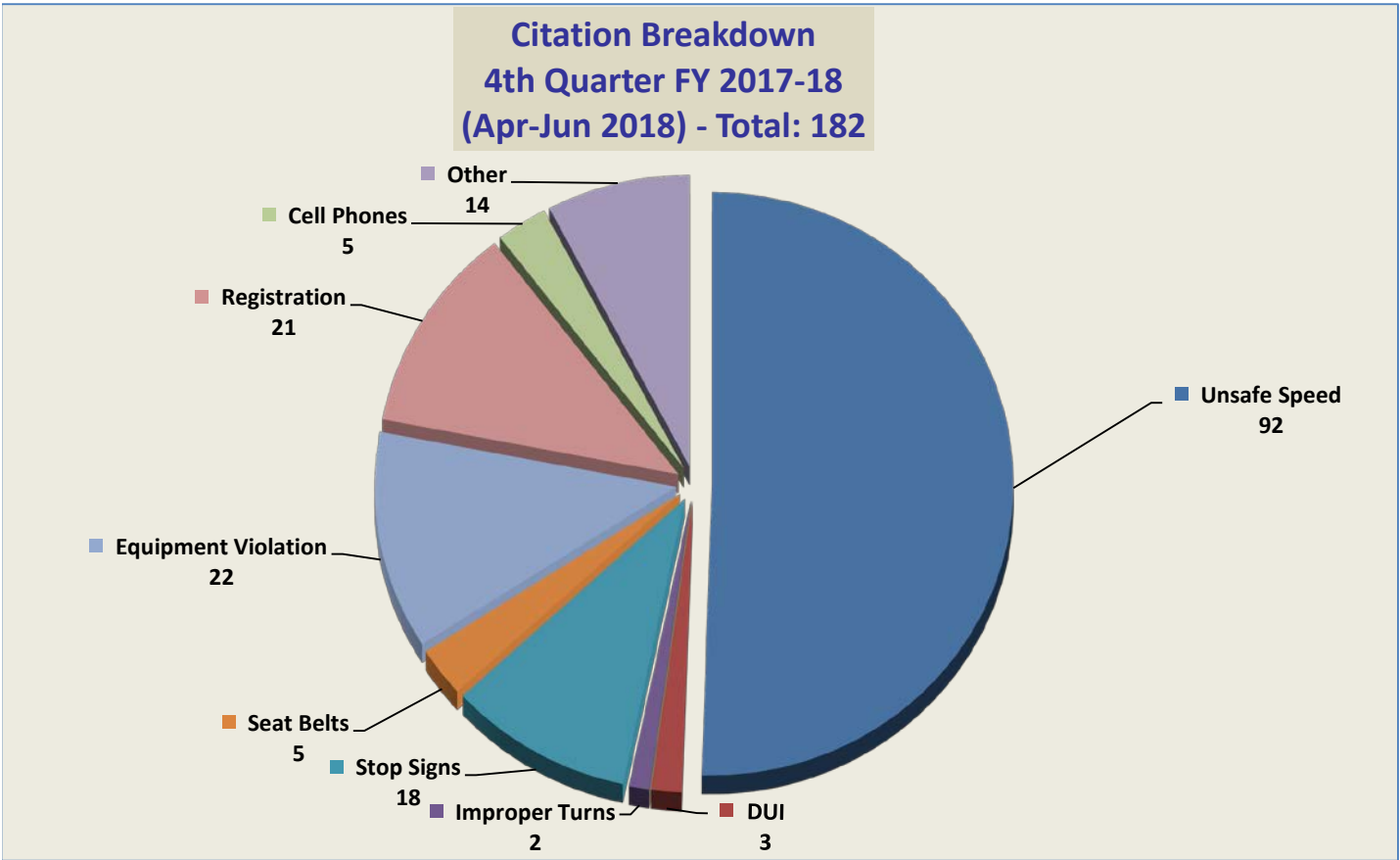
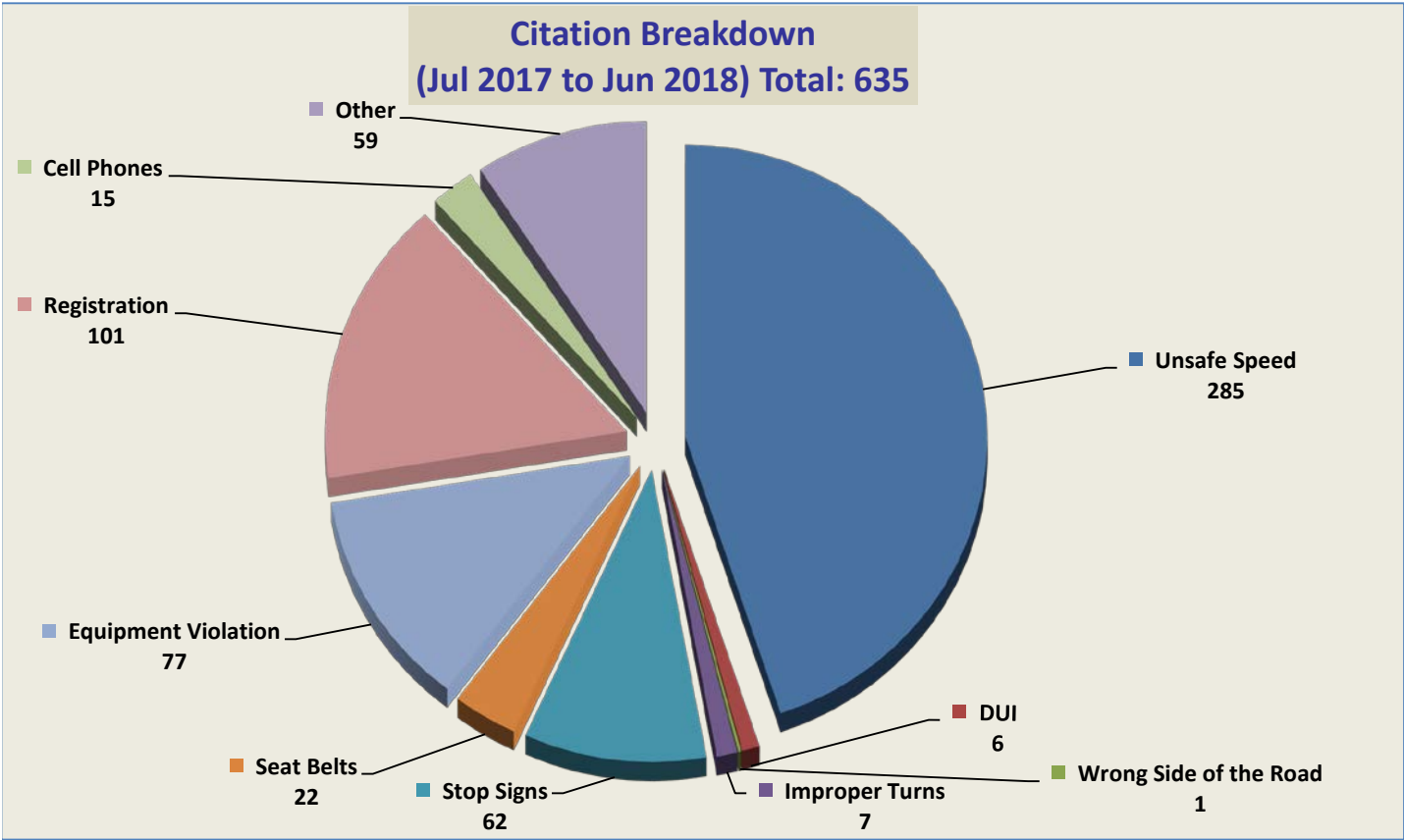
- 1) Vehicle traffic and speed statistics at locations with higher recorded speeds. According to the manufacturer, the monitors may record fast moving objects other than vehicles.
- 2) Speed Summary Reports from radar monitor locations.

Encl.

Agenda Item No. 15

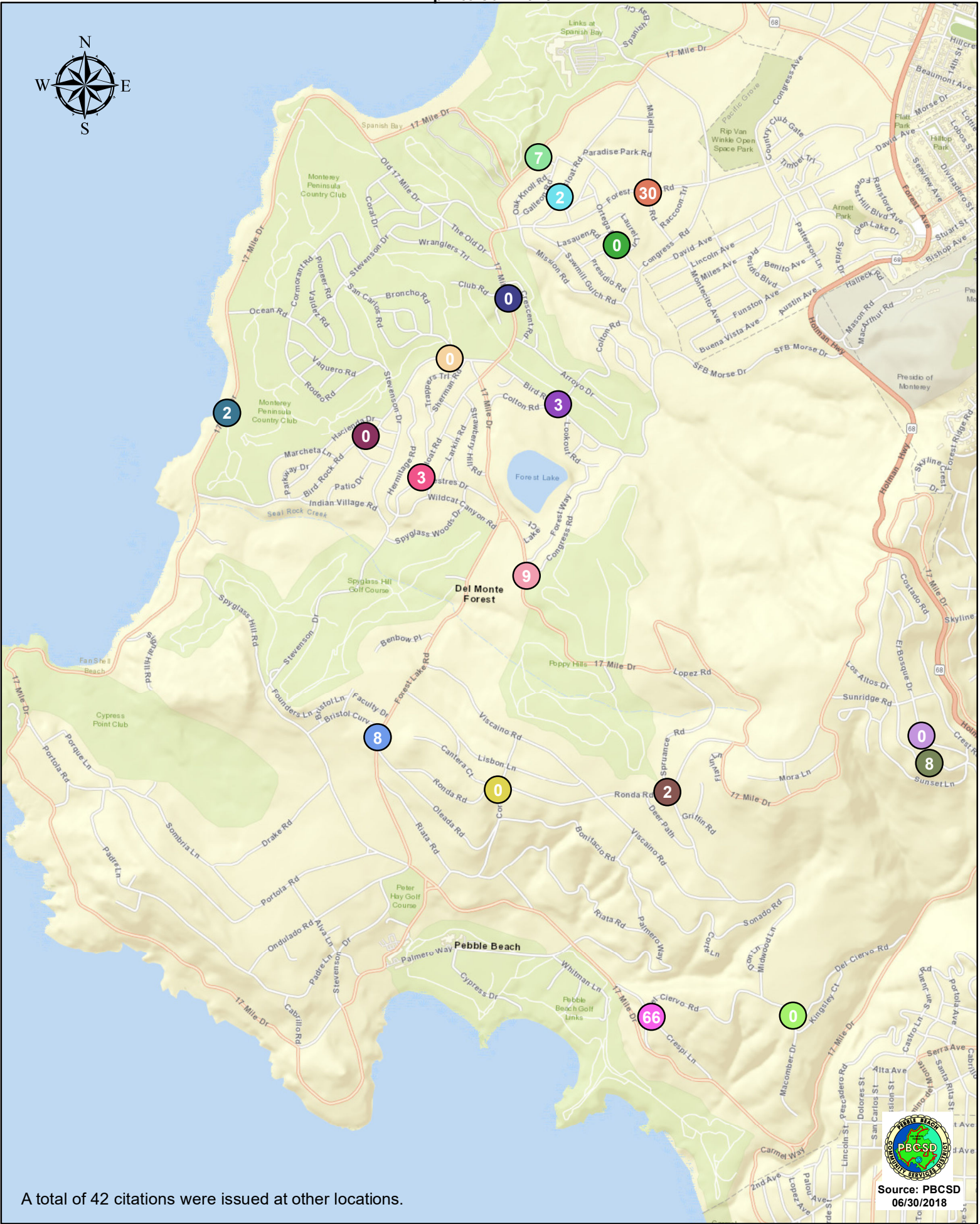
### Vehicle traffic and speed statistics at locations with higher recorded speeds

Location	Travel Direction	Period 2018	# of Measurements	41 to 45 mph	46 to 50 mph	Over 50 mph
Forest Lodge near Majella	East	4/9-4/15 (7 Days)	10,467	53	7	10
"	"	5/21-5/27 (7 Days)	11,866	59	4	5
"	West	4/16-4/22 (7 Days)	11,268	46	7	2
"	"	5/29-6/3 (6 Days)	9,451	49	1	0
Sloat Rd near Wranglers	North	4/9-4/15 (7 Days)	12,691	47	2	0
Bird Rock near Colton	South	4/30-5/6 (7 Days)	3,994	1	1	0
"	"	6/11-6/17 (7 Days)	4,240	2	0	0
Sloat Rd at Mestress	East	6/11-6/15 (5 Days)	3,470	55	14	1
"	West	4/23-4/29 (7 Days)	3,016	6	3	1
Lopez Rd near Congress	North	4/23-4/29 (7 Days)	7,148	91	14	1
"	South	4/30-5/6 (7 Days)	3,843	98	12	2
Ronda Rd near Spruance	"	5/7-5/13 (6 Days)	2,490	7	1	0



*Note: In addition to the citations above, CHP gave 178 verbal warnings and assisted 192 motorists during 4th Quarter FY 2017-18.*

# CHP Traffic Enforcement Program Number of Citations Issued by Locations Apr to Jun 2018

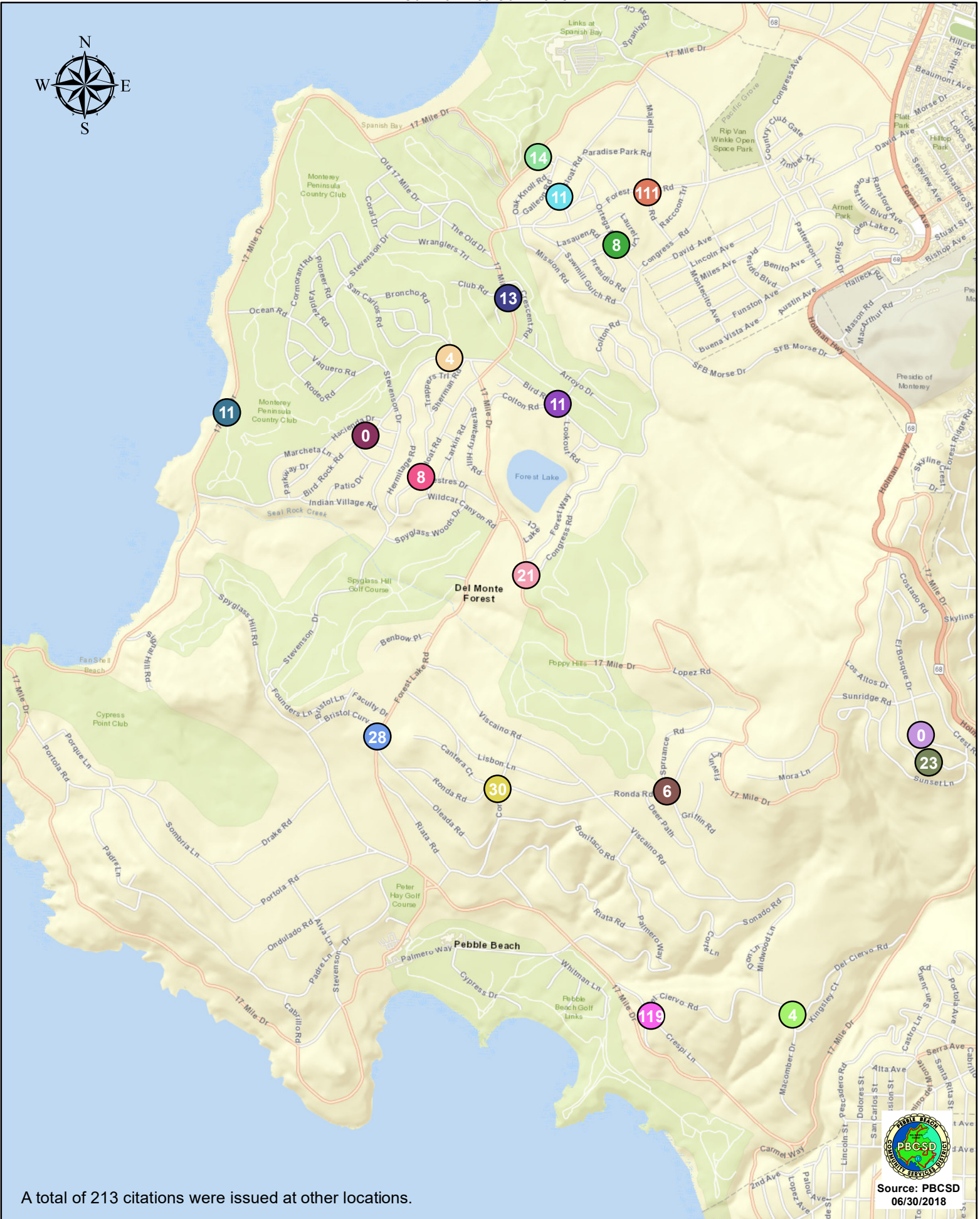


A total of 42 citations were issued at other locations.



Source: PBCSD  
06/30/2018

# CHP Traffic Enforcement Program Number of Citations Issued by Locations Jul 2017 to Jun 2018



A total of 213 citations were issued at other locations.



Source: PBCSD  
06/30/2018

Generated by Nijesh Sthapit from Pebble Beach Community Services on Apr 16, 2018 at 10:5:6 AM



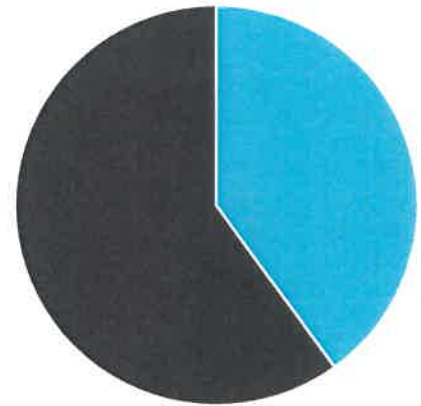
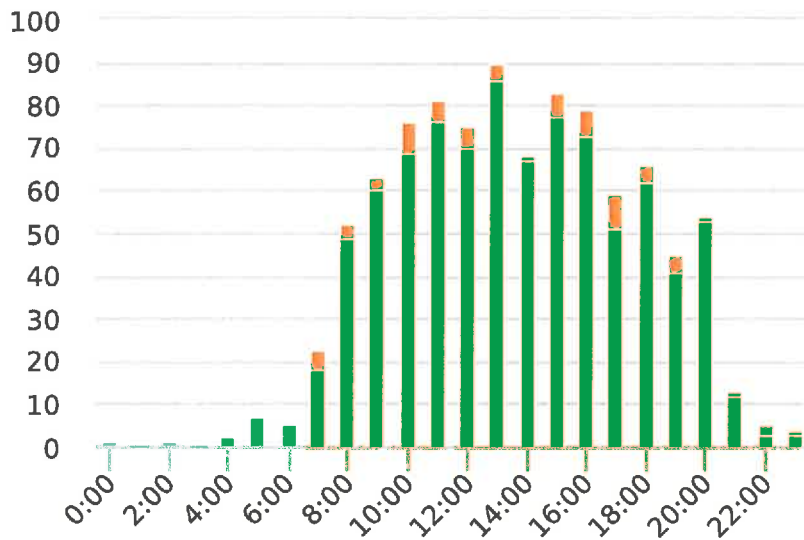
Time of Day: 0:00 to 23:59  
 Dates: 4/9/2018 to 4/15/2018

Site: Sloat Road, 1N - Sloat

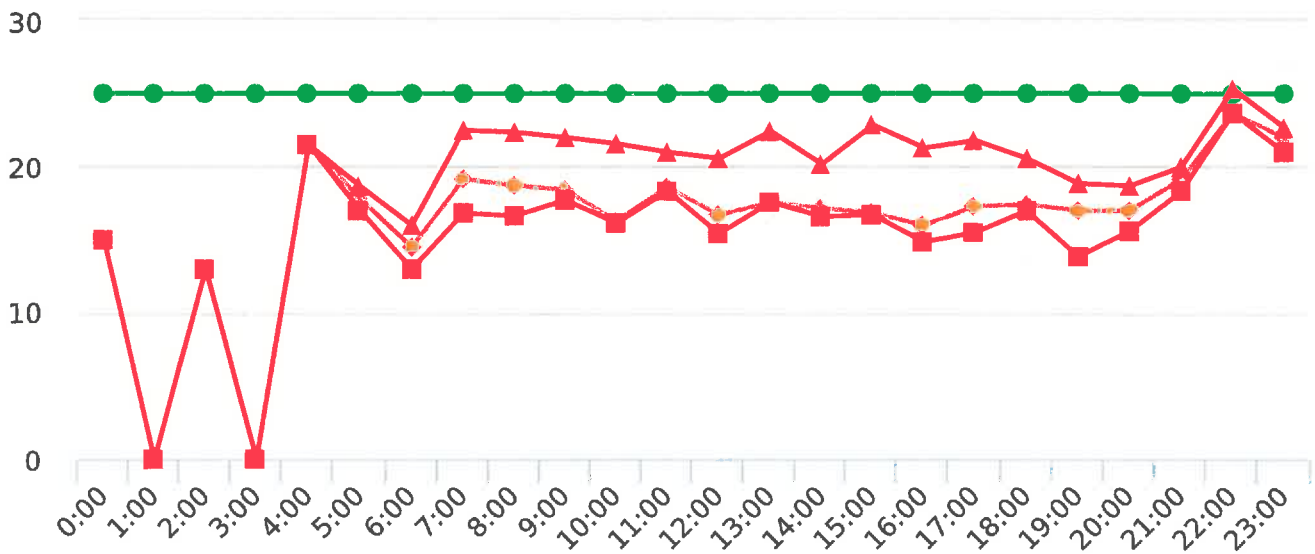
## Overall Summary

Total Days of Data: 7  
 Speed Limit: 25  
 Average Speed: 16.29  
 50th Percentile Speed: 15.47  
 85th Percentile Speed: 18.7  
 Pace Speed Range: 13.0-23.0

Minimum Speed: 5.0  
 Maximum Speed: 36.0  
 Display Status: Speed Display  
 Average Volume per Day: 136.1  
 Total Volume: 953.0



■ Violators   
 ■ Inside Threshold   
 ■ Compliant   
 ■ Vehicles Slowed   
 ■ Other



● Speed Limit   
 ◆ Average Speed   
 ■ 50% Speed   
 ▲ 85% Speed



Generated by Nijesh Sthapit from Pebble Beach Community Services on May 29, 2018 at 9:56:18 AM

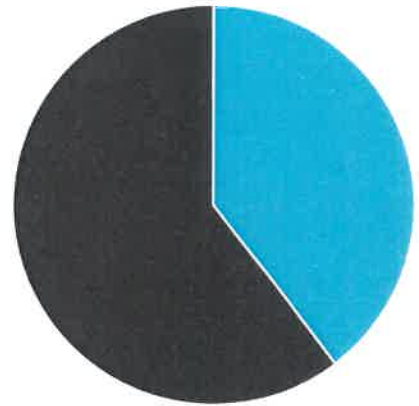
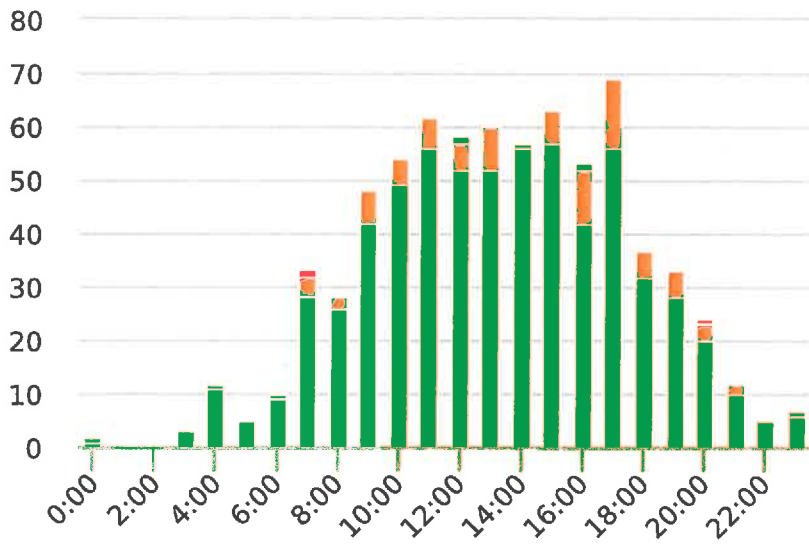
Time of Day: 0:00 to 23:59  
 Dates: 5/21/2018 to 5/27/2018

Site: Sloat Road, 1N - Sloat

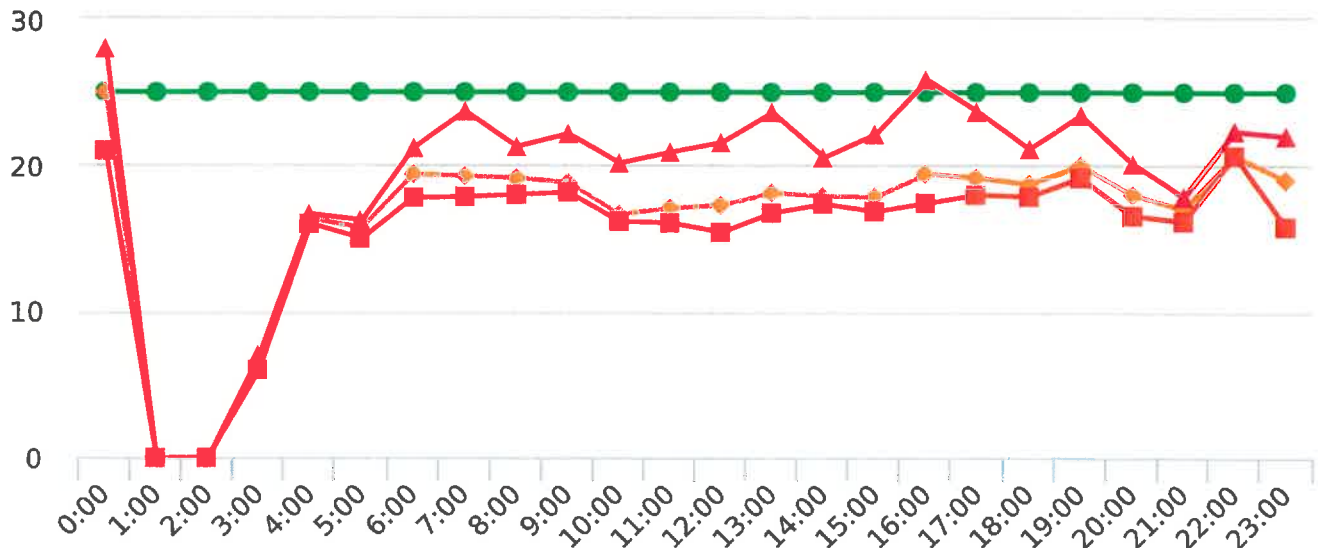
## Overall Summary

Total Days of Data: 7  
 Speed Limit: 25  
 Average Speed: 16.53  
 50th Percentile Speed: 15.42  
 85th Percentile Speed: 19.23  
 Pace Speed Range: 13.0-23.0

Minimum Speed: 5.0  
 Maximum Speed: 39.0  
 Display Status: Speed Display  
 Average Volume per Day: 105.0  
 Total Volume: 735.0



■ Violators   
 ■ Inside Threshold   
 ■ Compliant   
 ■ Vehicles Slowed   
 ■ Other



● Speed Limit   
 ◆ Average Speed   
 ■ 50% Speed   
 ▲ 85% Speed



Generated by Nijesh Sthapit from Pebble Beach Community Services on Apr 24, 2018 at 10:42:12 AM

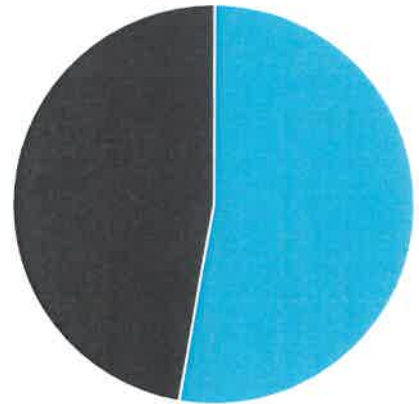
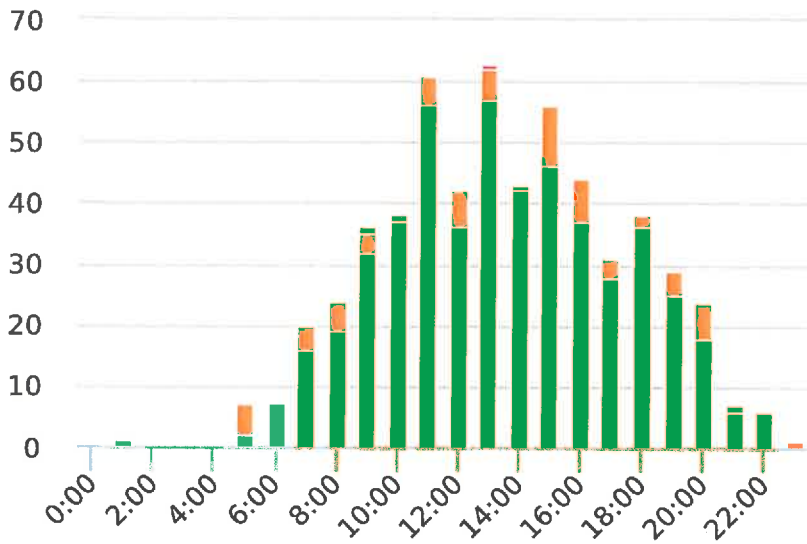
Time of Day: 0:00 to 23:59  
 Dates: 4/16/2018 to 4/22/2018

Site: Sloat Road, 1S - Sloat

## Overall Summary

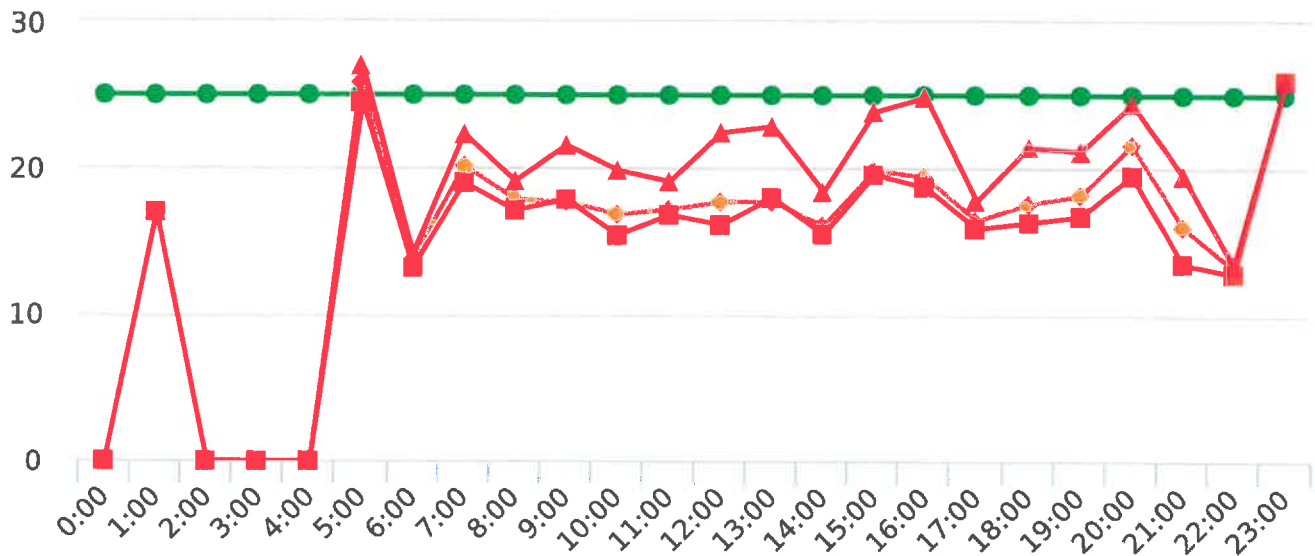
Total Days of Data: 7  
 Speed Limit: 25  
 Average Speed: 15.26  
 50th Percentile Speed: 14.56  
 85th Percentile Speed: 17.34  
 Pace Speed Range: 13.0-23.0

Minimum Speed: 5.0  
 Maximum Speed: 41.0  
 Display Status: Speed Display  
 Average Volume per Day: 82.6  
 Total Volume: 578.0



■ Violators   
 ■ Inside Threshold   
 ■ Compliant

■ Vehicles Slowed   
 ■ Other



● Speed Limit   
 ◆ Average Speed   
 ■ 50% Speed   
 ▲ 85% Speed





Generated by Nijesh Sthapit from Pebble Beach Community Services on Jun 4, 2018 at 9:49:39 AM

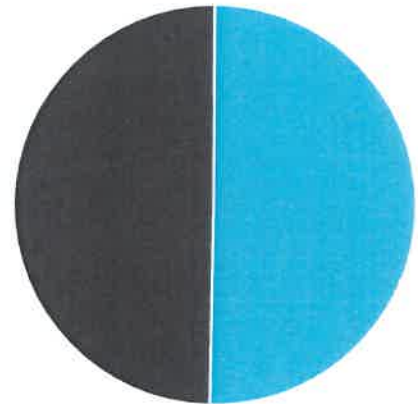
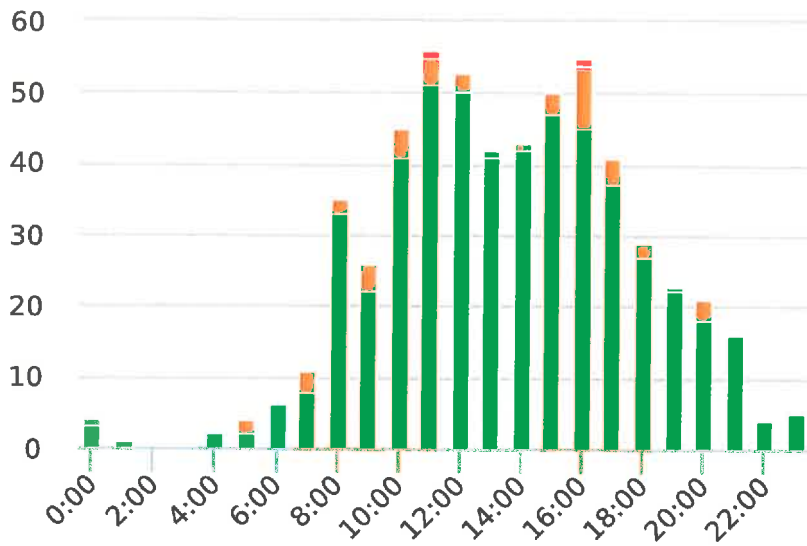
Time of Day: 0:00 to 23:59  
 Dates: 5/29/2018 to 6/3/2018

Site: Sloat Road, 1S - Sloat

## Overall Summary

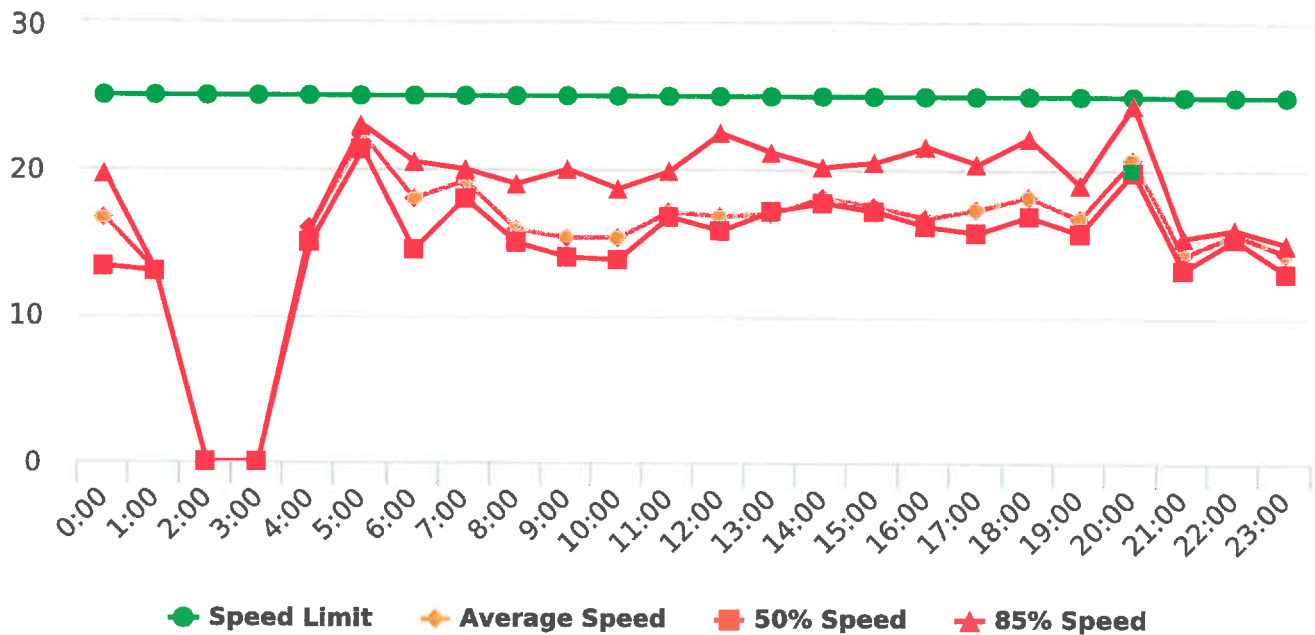
Total Days of Data: 6  
 Speed Limit: 25  
 Average Speed: 15.5  
 50th Percentile Speed: 14.52  
 85th Percentile Speed: 17.83  
 Pace Speed Range: 12.0-22.0

Minimum Speed: 5.0  
 Maximum Speed: 41.0  
 Display Status: Speed Display  
 Average Volume per Day: 95.3  
 Total Volume: 572.0



■ Violators   
 ■ Inside Threshold   
 ■ Compliant

■ Vehicles Slowed   
 ■ Other



Generated by Nijesh Sthapit from Pebble Beach Community Services on Apr 16, 2018 at 10:6:36 AM



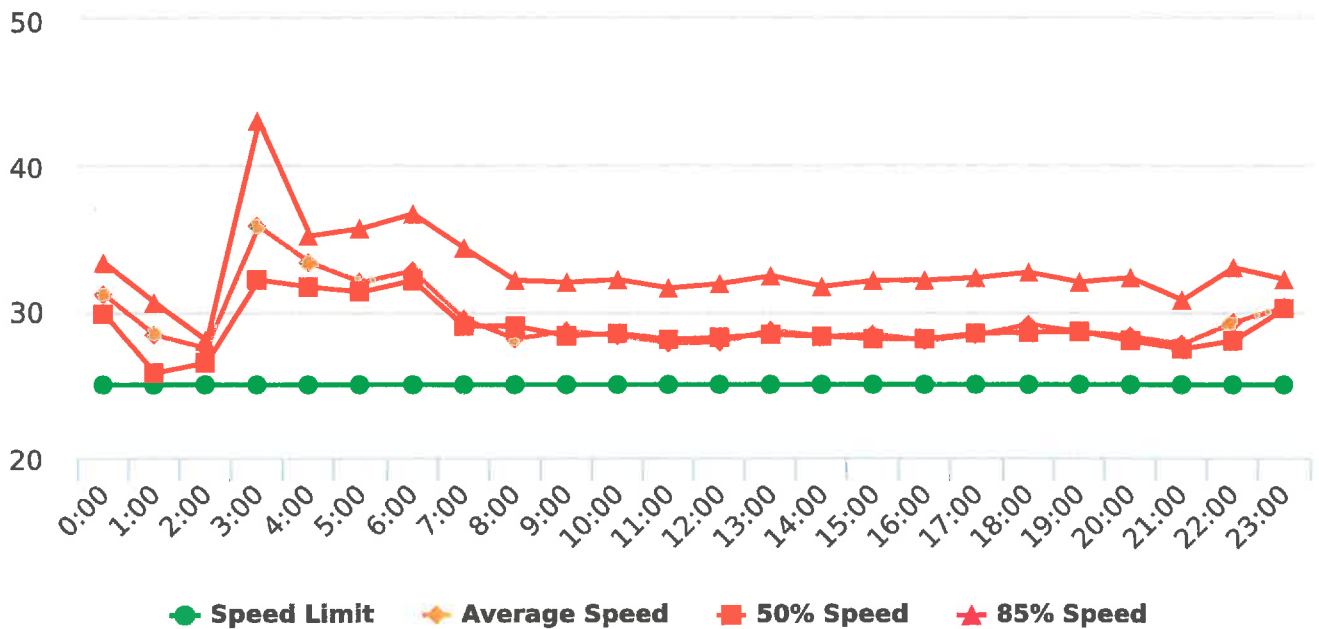
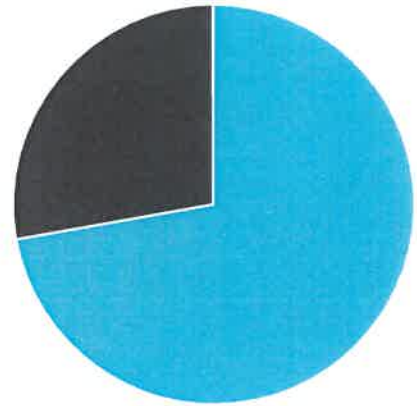
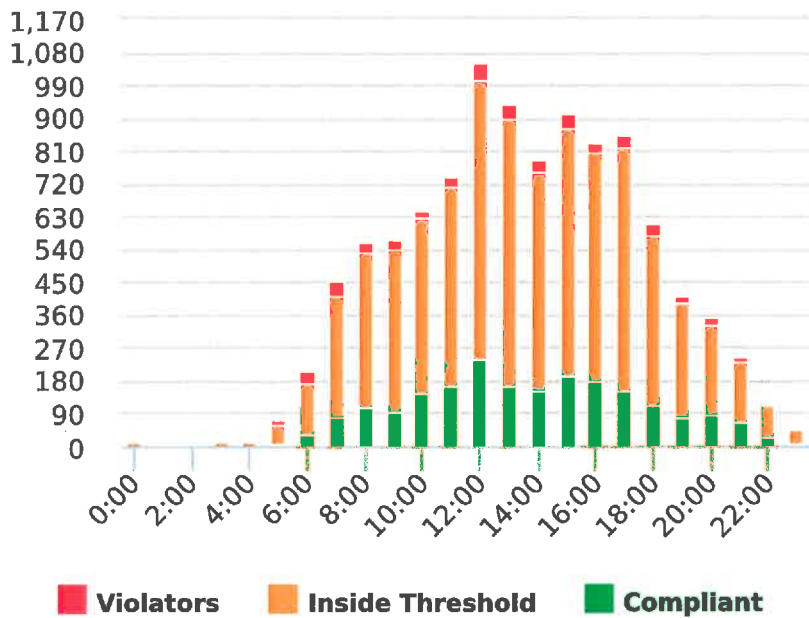
Time of Day: 0:00 to 23:59  
 Dates: 4/9/2018 to 4/15/2018

Site: Forest Lodge Road, 2E - Forest Lodge near Majella Rd.,

## Overall Summary

Total Days of Data: 7  
 Speed Limit: 25  
 Average Speed: 29.44  
 50th Percentile Speed: 28.87  
 85th Percentile Speed: 32.92  
 Pace Speed Range: 24.0-34.0

Minimum Speed: 5.0  
 Maximum Speed: 56.0  
 Display Status: Speed Display  
 Average Volume per Day: 1495.4  
 Total Volume: 10468.0





# Extended Speed Summary Report

Generated by Nijesh Sthapit from Pebble Beach Community Services on May 29, 2018 at 9:58:14 AM

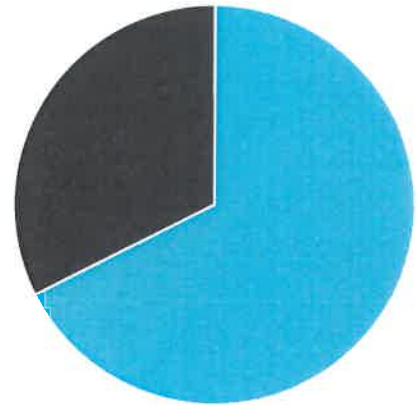
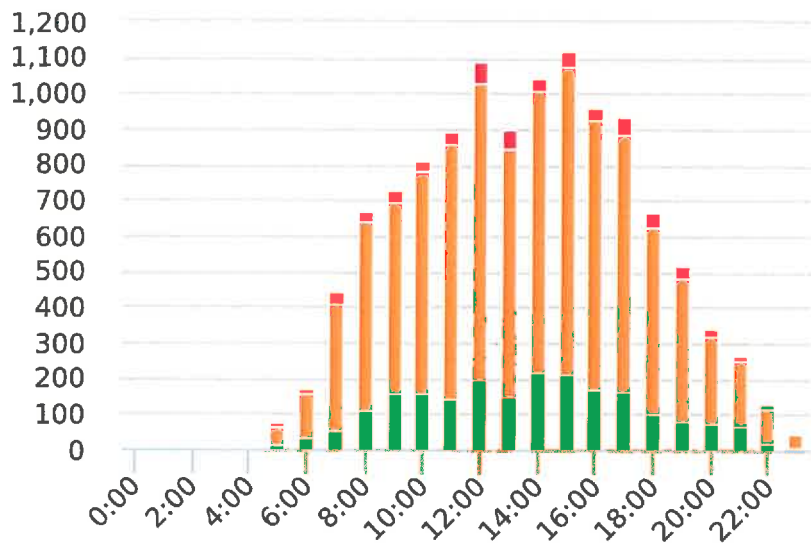
Time of Day: 0:00 to 23:59  
 Dates: 5/21/2018 to 5/27/2018

Site: Forest Lodge Road, 2E - Forest Lodge near Majella Rd.,

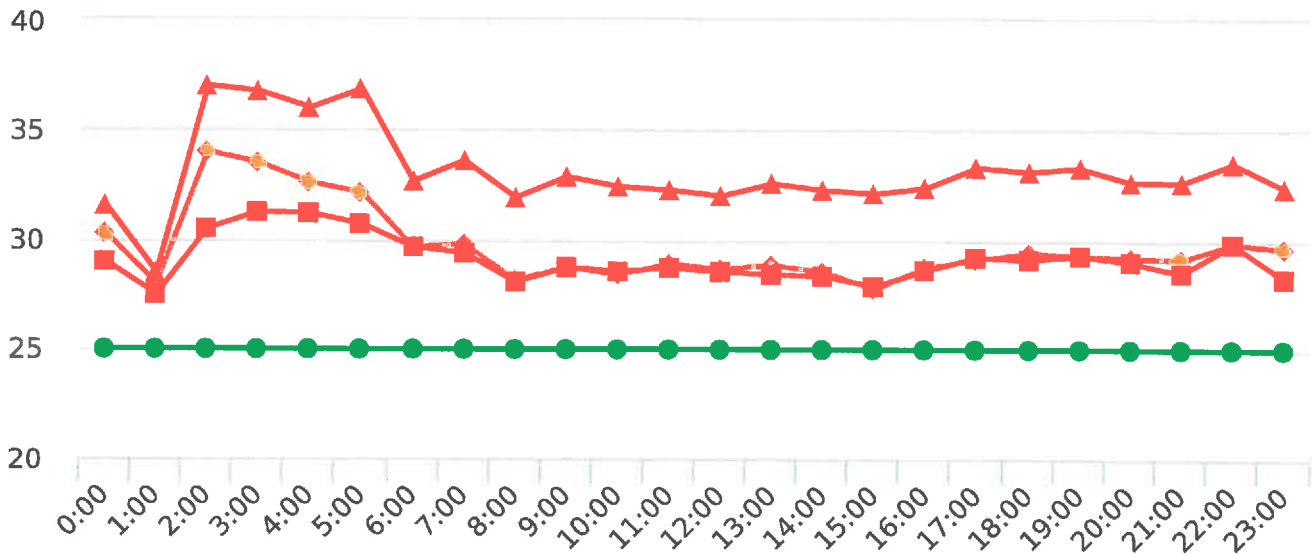
## Overall Summary

Total Days of Data: 7  
 Speed Limit: 25  
 Average Speed: 29.68  
 50th Percentile Speed: 29.1  
 85th Percentile Speed: 33.11  
 Pace Speed Range: 25.0-35.0

Minimum Speed: 5.0  
 Maximum Speed: 60.0  
 Display Status: Speed Display  
 Average Volume per Day: 1695.9  
 Total Volume: 11871.0



■ Violators   
 ■ Inside Threshold   
 ■ Compliant   
 ■ Vehicles Slowed   
 ■ Other



● Speed Limit   
 ◆ Average Speed   
 ■ 50% Speed   
 ▲ 85% Speed



# Extended Speed Summary Report

Generated by Nijesh Sthapit from Pebble Beach Community Services on Apr 24, 2018 at 10:45:33 AM

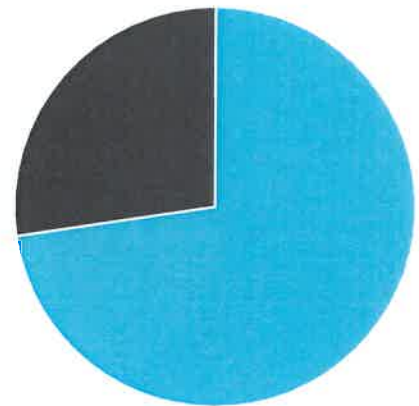
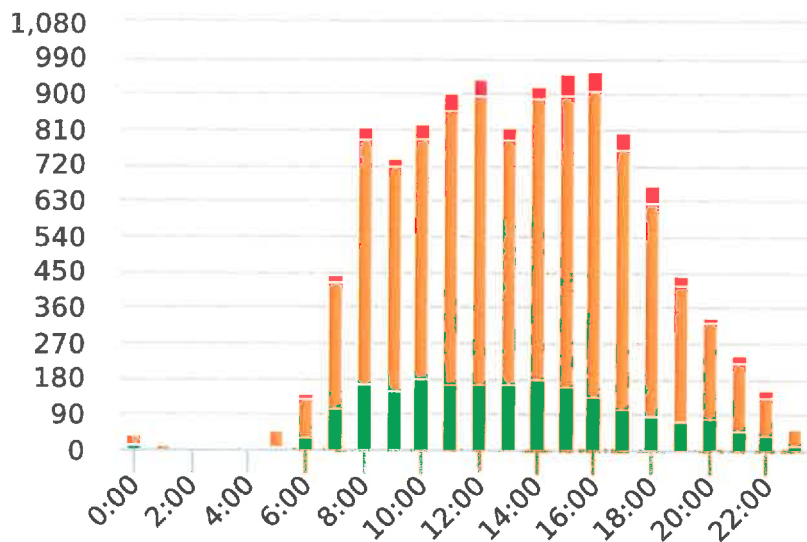
Time of Day: 0:00 to 23:59  
 Dates: 4/16/2018 to 4/22/2018

Site: Forest Lodge Road, 2W - Forest Lodge near Majella Rd.,

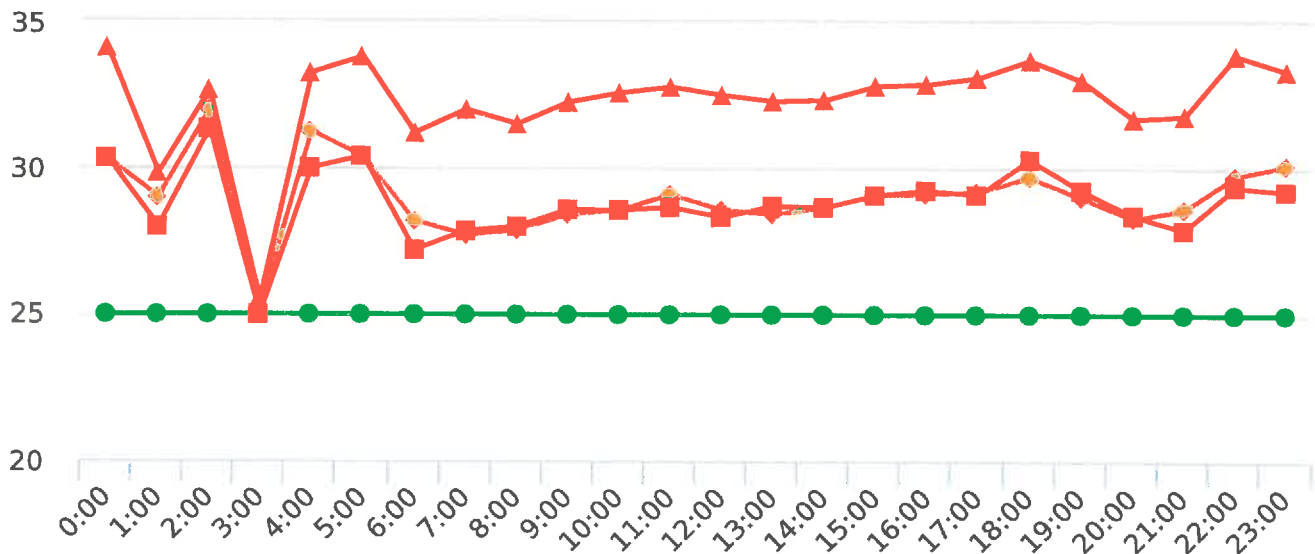
## Overall Summary

Total Days of Data: 7  
 Speed Limit: 25  
 Average Speed: 29.03  
 50th Percentile Speed: 28.81  
 85th Percentile Speed: 32.28  
 Pace Speed Range: 24.0-34.0

Minimum Speed: 5.0  
 Maximum Speed: 56.0  
 Display Status: Speed Display  
 Average Volume per Day: 1610.7  
 Total Volume: 11275.0



■ Violators   
 ■ Inside Threshold   
 ■ Compliant   
 ■ Vehicles Slowed   
 ■ Other



● Speed Limit   
 ◆ Average Speed   
 ■ 50% Speed   
 ▲ 85% Speed

Generated by Nijesh Sthapit from Pebble Beach Community Services on Jun 4, 2018 at 9:59:0 AM



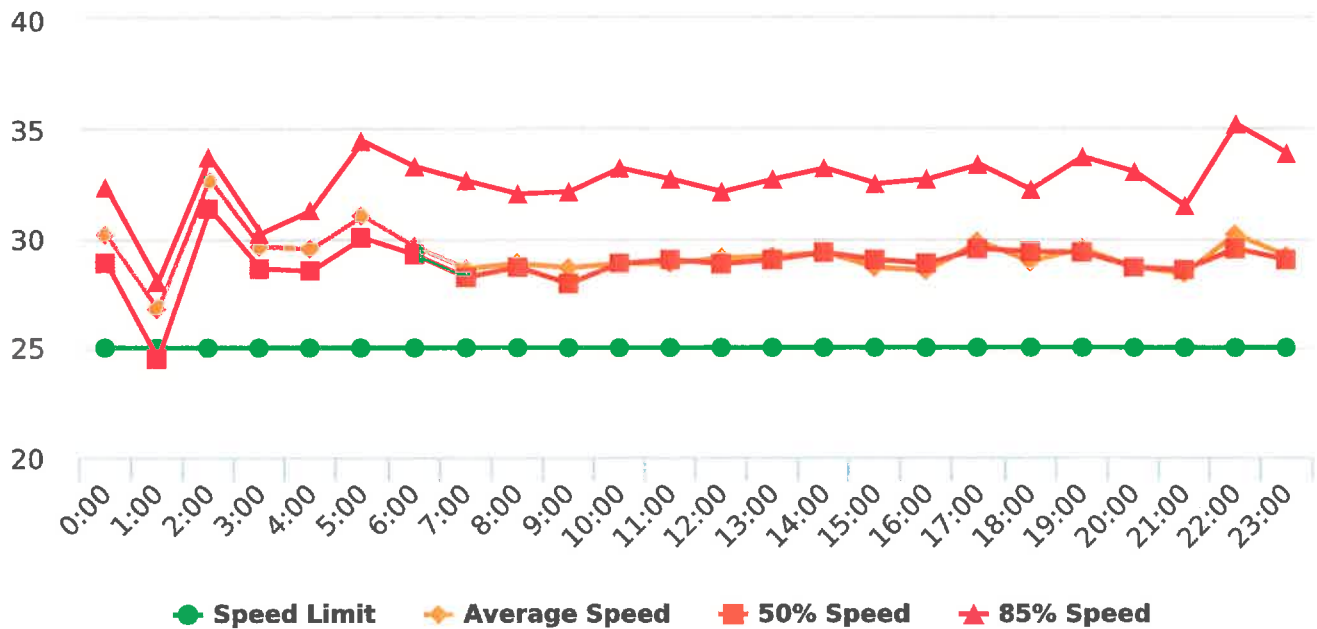
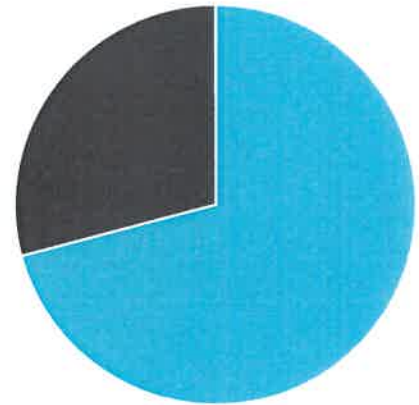
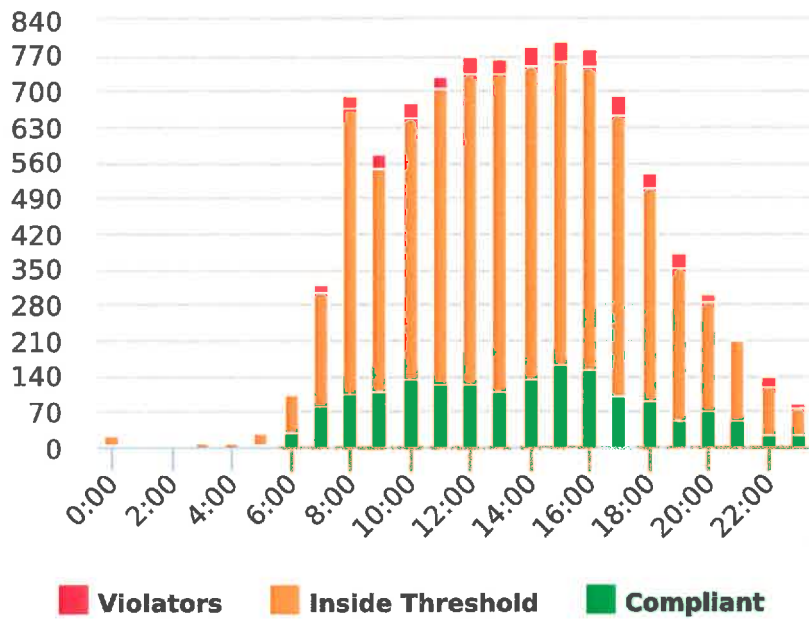
Time of Day: 0:00 to 23:59  
 Dates: 5/29/2018 to 6/3/2018

Site: Forest Lodge Road, 2W - Forest Lodge near Majella Rd.,

## Overall Summary

Total Days of Data: 6  
 Speed Limit: 25  
 Average Speed: 29.26  
 50th Percentile Speed: 28.86  
 85th Percentile Speed: 32.55  
 Pace Speed Range: 24.0-34.0

Minimum Speed: 5.0  
 Maximum Speed: 46.0  
 Display Status: Speed Display  
 Average Volume per Day: 1576.3  
 Total Volume: 9458.0





Generated by Nijesh Sthapit from Pebble Beach Community Services on May 29, 2018 at 9:58:38 AM

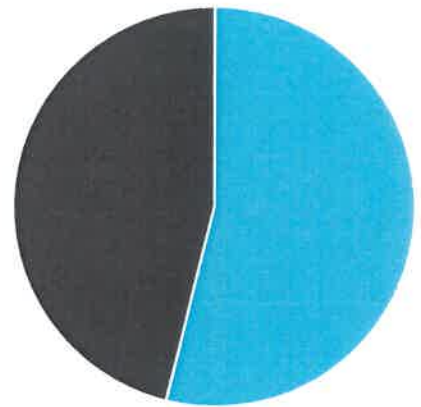
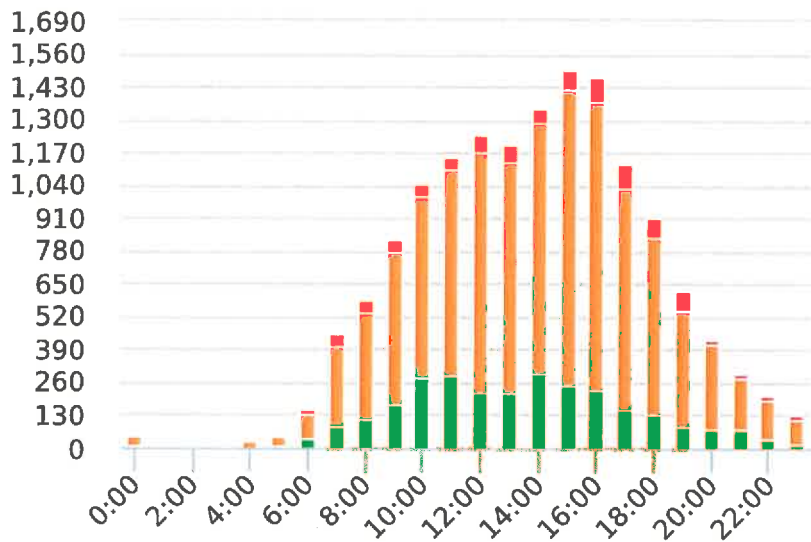
Time of Day: 0:00 to 23:59  
 Dates: 5/21/2018 to 5/27/2018

Site: Ortega Road, 3N - Ortega Rd. near Rancho , NB

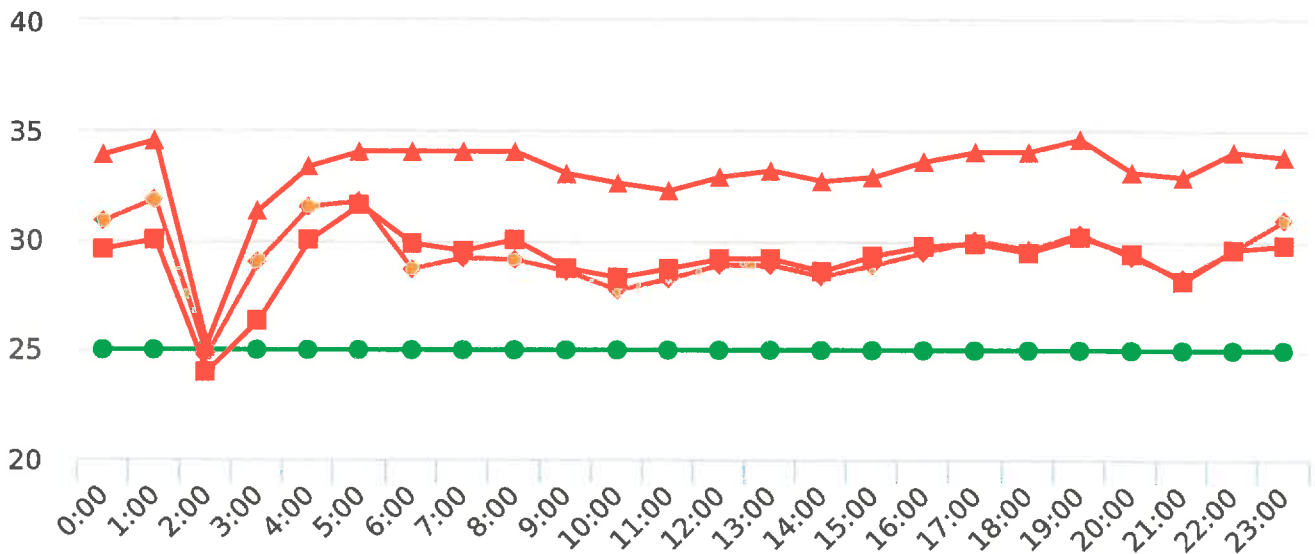
## Overall Summary

Total Days of Data: 7  
 Speed Limit: 25  
 Average Speed: 29.31  
 50th Percentile Speed: 29.11  
 85th Percentile Speed: 33.06  
 Pace Speed Range: 25.0-35.0

Minimum Speed: 5.0  
 Maximum Speed: 48.0  
 Display Status: Speed Display  
 Average Volume per Day: 2124.1  
 Total Volume: 14869.0



■ Violators   
 ■ Inside Threshold   
 ■ Compliant   
 ■ Vehicles Slowed   
 ■ Other



● Speed Limit   
 ◆ Average Speed   
 ■ 50% Speed   
 ★ 85% Speed

Generated by Nijesh Sthapit from Pebble Beach Community Services on Jun 4, 2018 at 10:6:47 AM



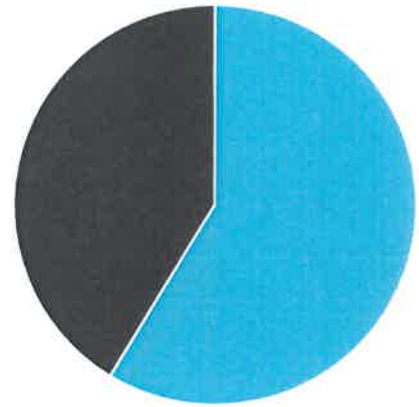
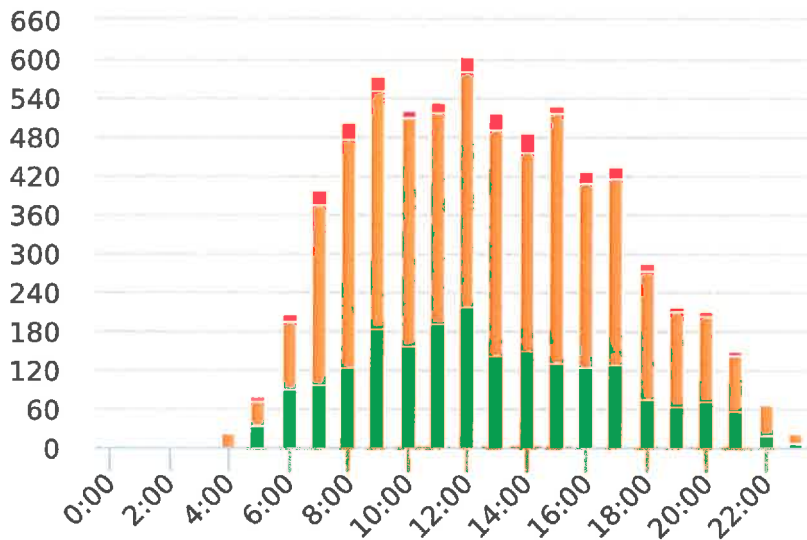
Time of Day: 0:00 to 23:59  
 Dates: 5/29/2018 to 6/1/2018

Site: Ortega Road, 3S - Ortega Rd.  
 near Rancho, SB

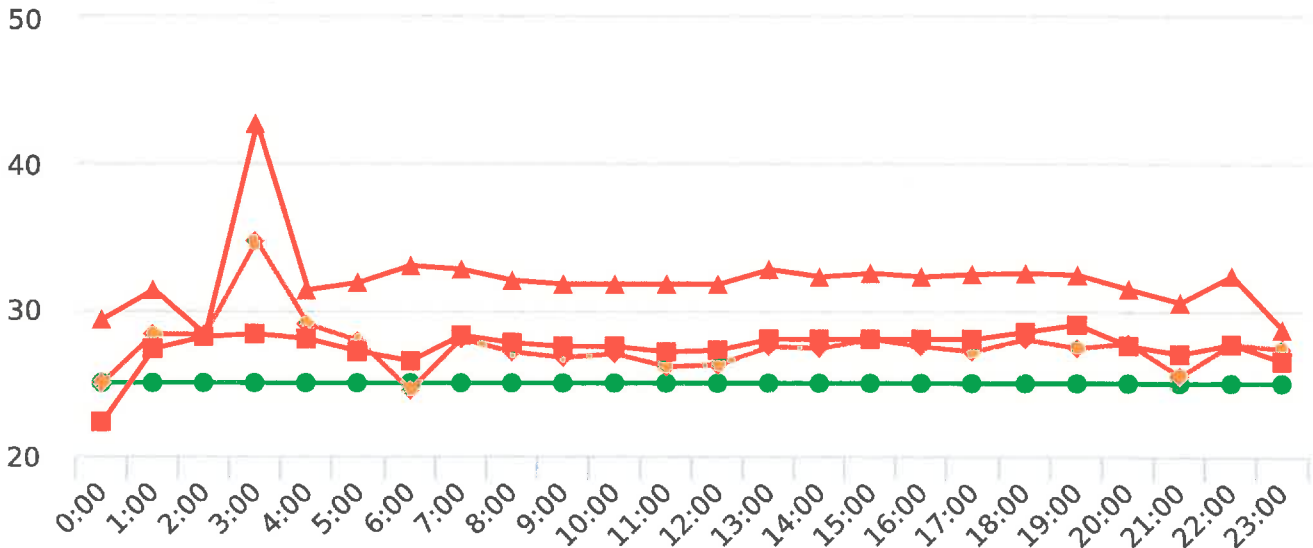
## Overall Summary

Total Days of Data: 4  
 Speed Limit: 25  
 Average Speed: 27.5  
 50th Percentile Speed: 27.47  
 85th Percentile Speed: 32.07  
 Pace Speed Range: 23.0-33.0

Minimum Speed: 5.0  
 Maximum Speed: 46.0  
 Display Status: Speed Display  
 Average Volume per Day: 1705.0  
 Total Volume: 6820.0



**Violators**    **Inside Threshold**    **Compliant**    **Vehicles Slowed**    **Other**



**Speed Limit**    **Average Speed**    **50% Speed**    **85% Speed**



# Extended Speed Summary Report

Generated by Nijesh Sthapit from Pebble Beach Community Services on Apr 16, 2018 at 10:7:3 AM

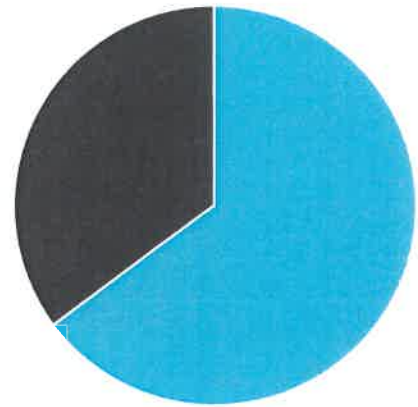
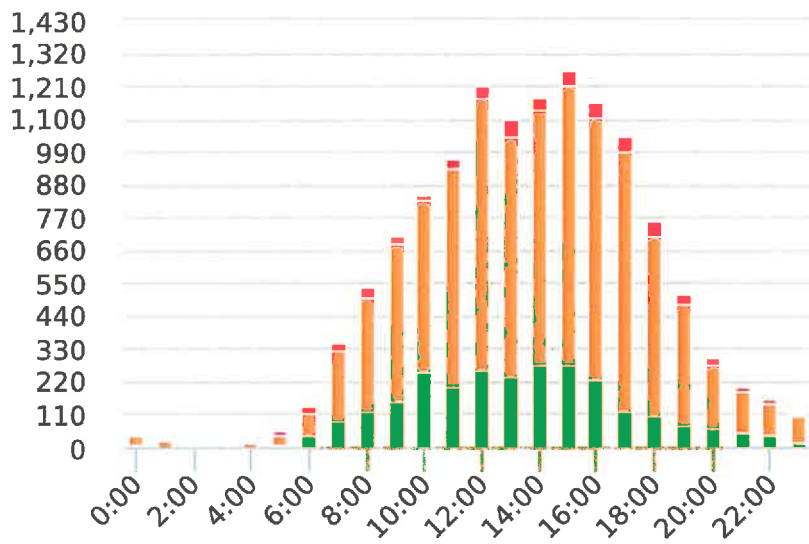
Time of Day: 0:00 to 23:59  
 Dates: 4/9/2018 to 4/15/2018

Site: Sloat Road, 4N - Sloat Rd. near Wrangler's intersection , NB

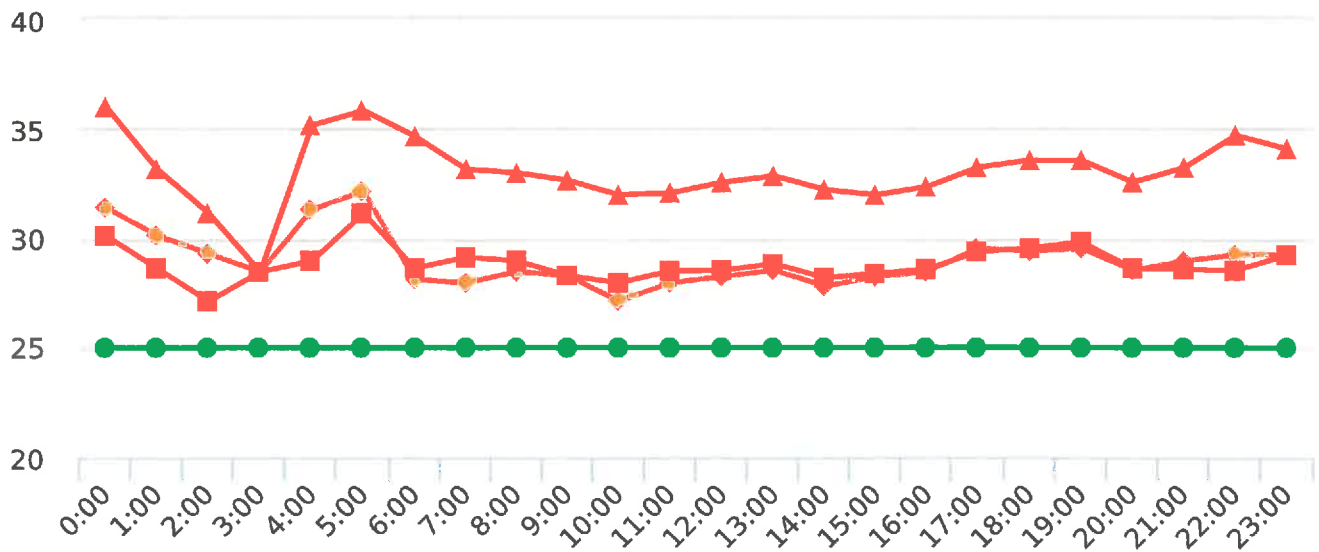
## Overall Summary

Total Days of Data: 7  
 Speed Limit: 25  
 Average Speed: 29.05  
 50th Percentile Speed: 28.88  
 85th Percentile Speed: 33.1  
 Pace Speed Range: 25.0-35.0

Minimum Speed: 5.0  
 Maximum Speed: 47.0  
 Display Status: Speed Display  
 Average Volume per Day: 1813.7  
 Total Volume: 12696.0



■ Violators   
 ■ Inside Threshold   
 ■ Compliant   
 ■ Vehicles Slowed   
 ■ Other



● Speed Limit   
 ◆ Average Speed   
 ■ 50% Speed   
 ▲ 85% Speed





# Extended Speed Summary Report

Generated by Nijesh Sthapit from Pebble Beach Community Services on Apr 24, 2018 at 10:46:13 AM

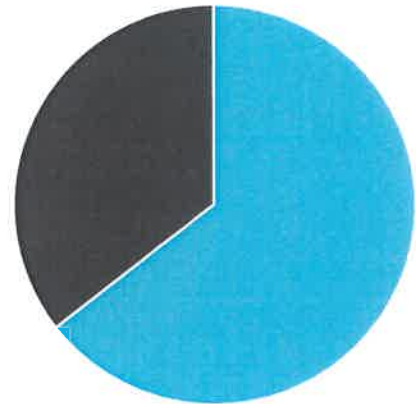
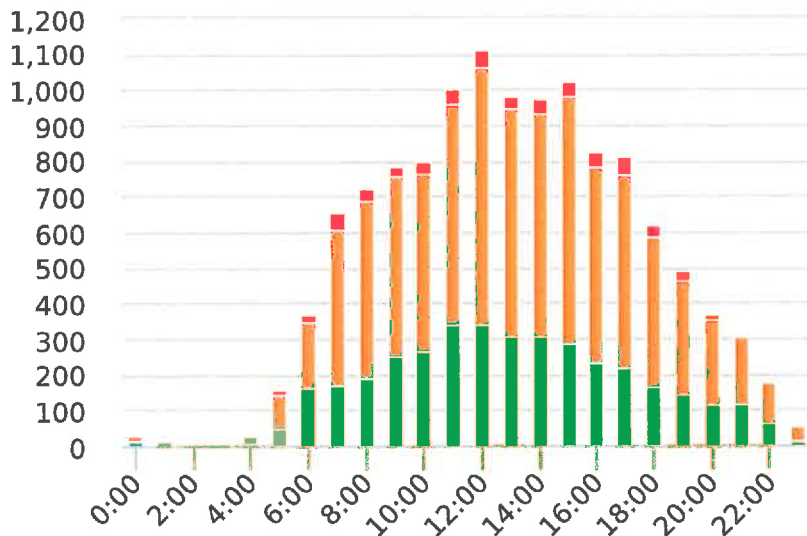
Time of Day: 0:00 to 23:59  
 Dates: 4/16/2018 to 4/22/2018

Site: Sloat Road, 4S - Sloat Rd. near Wranglers Intersection, SB

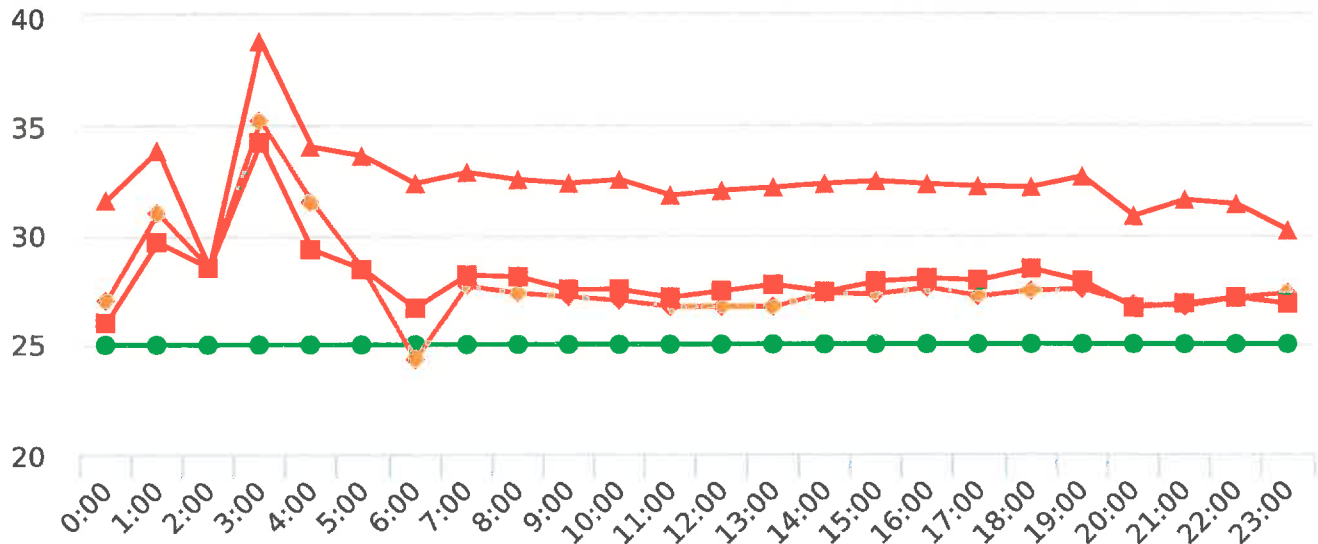
## Overall Summary

Total Days of Data: 7  
 Speed Limit: 25  
 Average Speed: 27.81  
 50th Percentile Speed: 27.97  
 85th Percentile Speed: 32.36  
 Pace Speed Range: 23.0-33.0

Minimum Speed: 5.0  
 Maximum Speed: 51.0  
 Display Status: Speed Display  
 Average Volume per Day: 1759.9  
 Total Volume: 12319.0



■ Violators   
 ■ Inside Threshold   
 ■ Compliant   
 ■ Vehicles Slowed   
 ■ Other



● Speed Limit   
 ◆ Average Speed   
 ■ 50% Speed   
 ▲ 85% Speed



Generated by Nijesh Sthapit from Pebble Beach Community Services on Apr 30, 2018 at 3:55:13 PM

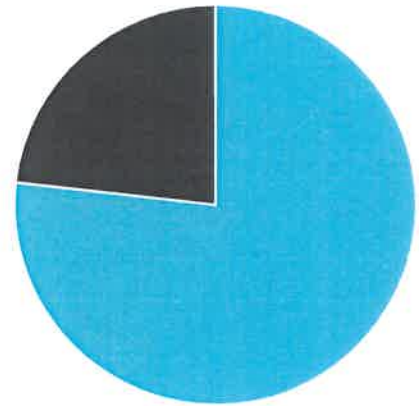
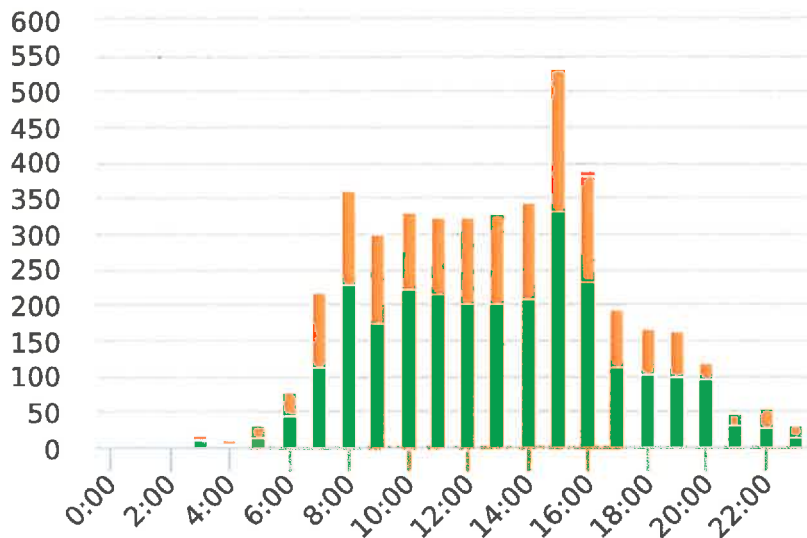
Time of Day: 0:00 to 23:59  
 Dates: 4/23/2018 to 4/29/2018

Site: Bird Rock Road, 5N - Bird Rock near Colton Rd. across

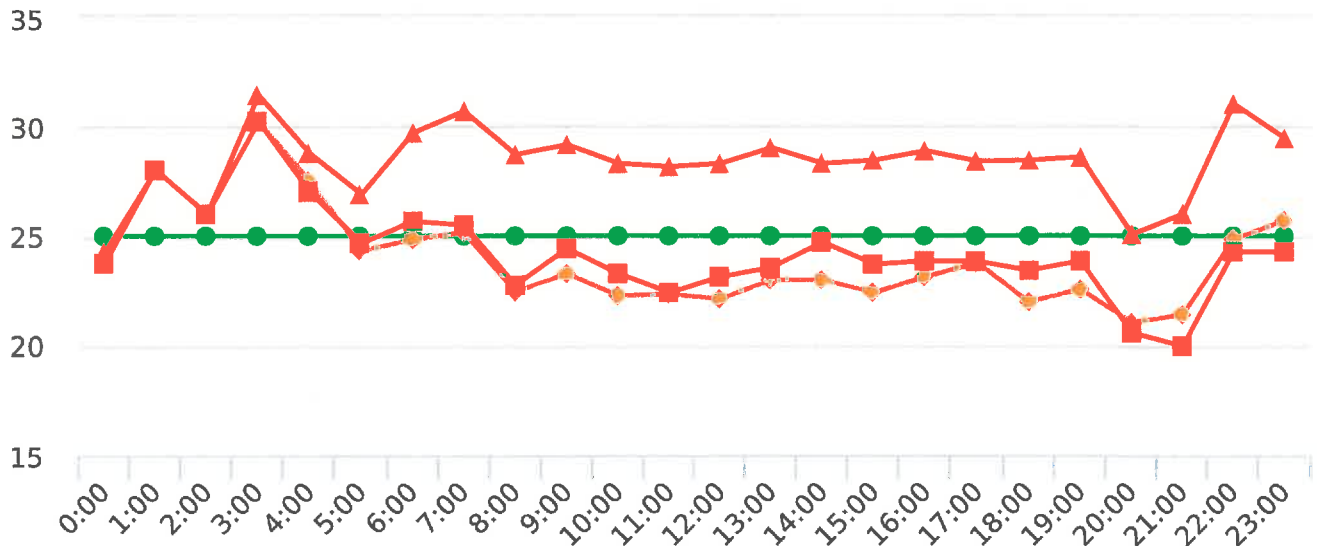
## Overall Summary

Total Days of Data: 7  
 Speed Limit: 25  
 Average Speed: 23.98  
 50th Percentile Speed: 24.29  
 85th Percentile Speed: 28.32  
 Pace Speed Range: 20.0-30.0

Minimum Speed: 5.0  
 Maximum Speed: 41.0  
 Display Status: Speed Display  
 Average Volume per Day: 629.7  
 Total Volume: 4408.0



■ Violators   
 ■ Inside Threshold   
 ■ Compliant   
 ■ Vehicles Slowed   
 ■ Other



● Speed Limit   
 ◆ Average Speed   
 ■ 50% Speed   
 ▲ 85% Speed



Generated by Nijesh Sthapit from Pebble Beach Community Services on Jun 19, 2018 at 3:3:16 PM

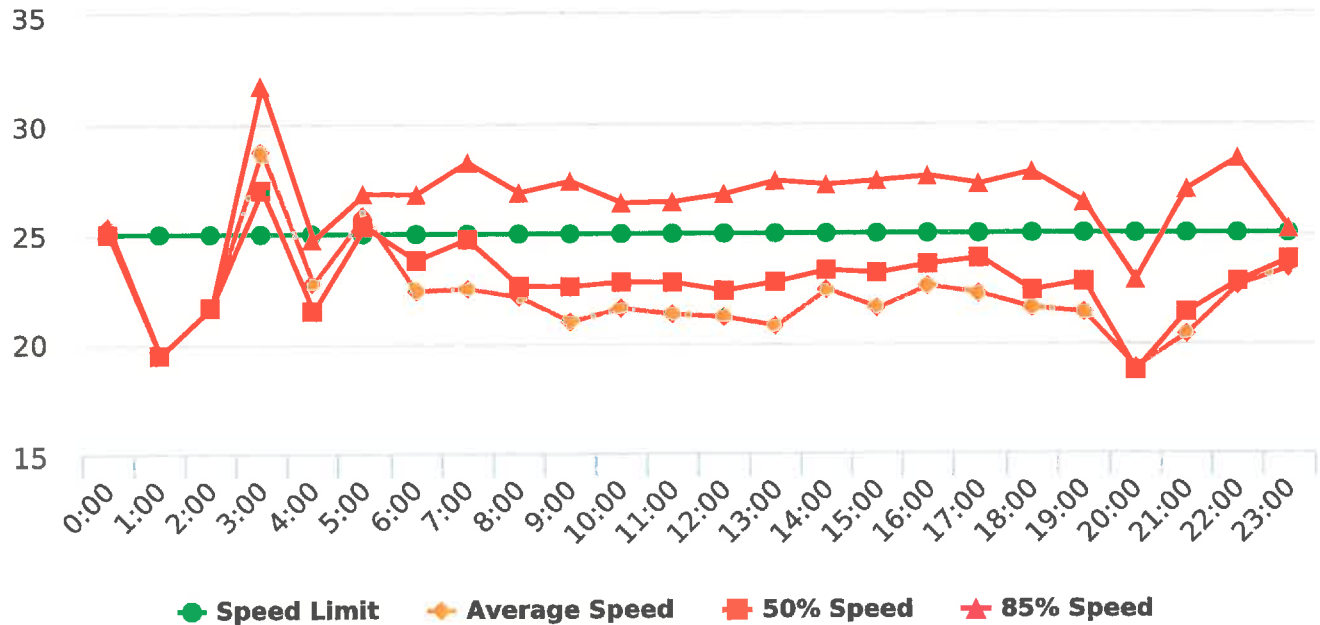
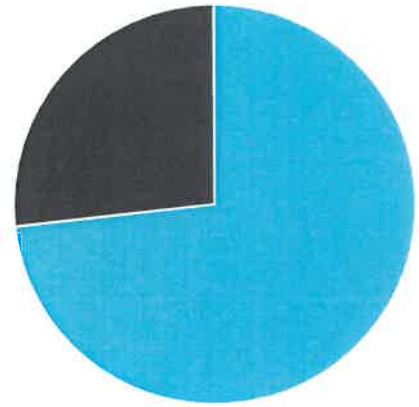
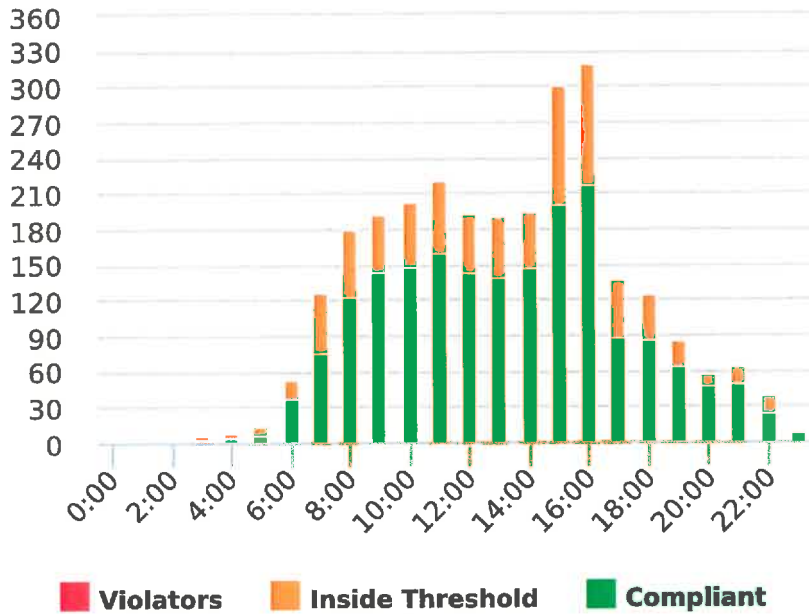
Time of Day: 0:00 to 23:59  
 Dates: 6/4/2018 to 6/9/2018

Site: Bird Rock Road, 5N - Bird Rock near Colton Rd. across

## Overall Summary

Total Days of Data: 6  
 Speed Limit: 25  
 Average Speed: 22.25  
 50th Percentile Speed: 22.94  
 85th Percentile Speed: 26.39  
 Pace Speed Range: 19.0-29.0

Minimum Speed: 5.0  
 Maximum Speed: 39.0  
 Display Status: Speed Display  
 Average Volume per Day: 456.0  
 Total Volume: 2736.0





Generated by Nijesh Sthapit from Pebble Beach Community Services on May 7, 2018 at 4:27:39 PM

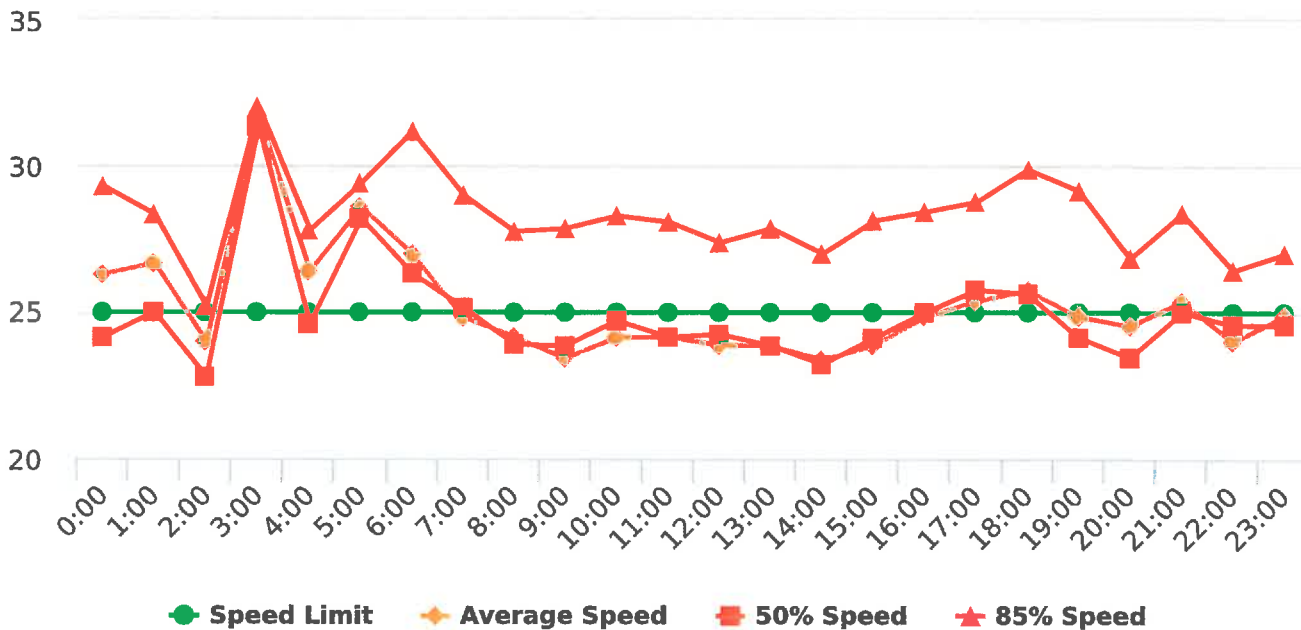
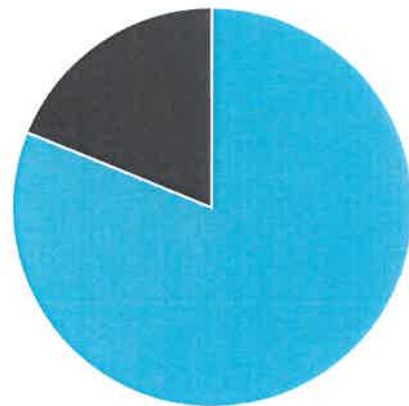
Time of Day: 0:00 to 23:59  
 Dates: 4/30/2018 to 5/6/2018

Site: Bird Rock Road, 5S - Bird Rock near Colton Rd. across

## Overall Summary

Total Days of Data: 7  
 Speed Limit: 25  
 Average Speed: 25.25  
 50th Percentile Speed: 24.91  
 85th Percentile Speed: 28.31  
 Pace Speed Range: 20.0-30.0

Minimum Speed: 5.0  
 Maximum Speed: 49.0  
 Display Status: Speed Display  
 Average Volume per Day: 570.9  
 Total Volume: 3996.0



Generated by Nijesh Sthapit from Pebble Beach Community Services on Jun 19, 2018 at 3:5:35 PM



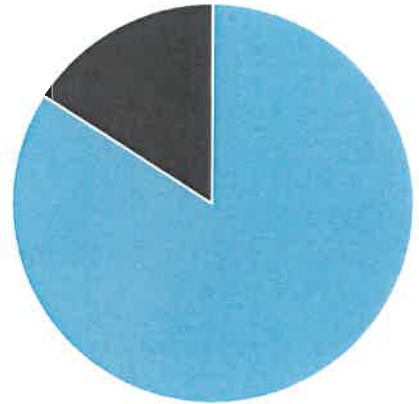
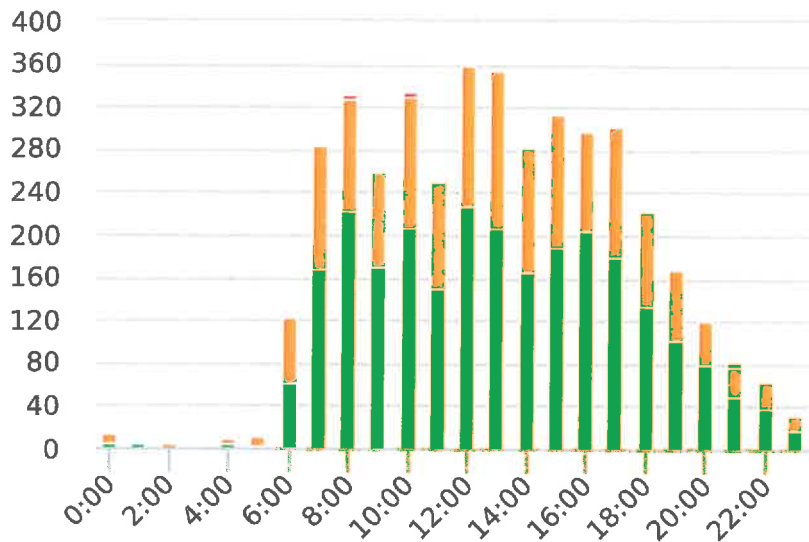
Time of Day: 0:00 to 23:59  
 Dates: 6/11/2018 to 6/17/2018

Site: Bird Rock Road, 5S - Bird Rock near Colton Rd. across

## Overall Summary

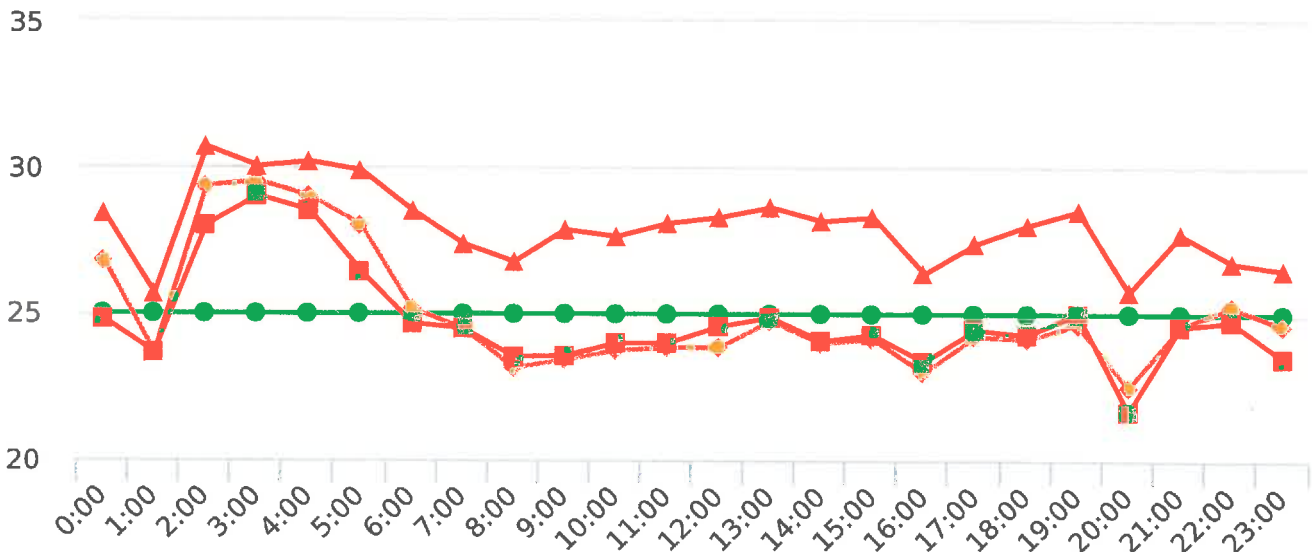
Total Days of Data: 7  
 Speed Limit: 25  
 Average Speed: 24.99  
 50th Percentile Speed: 24.75  
 85th Percentile Speed: 27.97  
 Pace Speed Range: 20.0-30.0

Minimum Speed: 5.0  
 Maximum Speed: 43.0  
 Display Status: Speed Display  
 Average Volume per Day: 606.0  
 Total Volume: 4242.0



■ Violators   
 ■ Inside Threshold   
 ■ Compliant

■ Vehicles Slowed Other   
 ■ Other



● Speed Limit   
 ◆ Average Speed   
 ■ 50% Speed   
 ▲ 85% Speed



# Extended Speed Summary Report

Generated by Nijesh Sthapit from Pebble Beach Community Services on May 7, 2018 at 4:29:22 PM

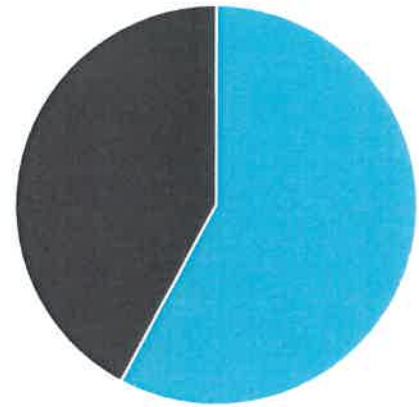
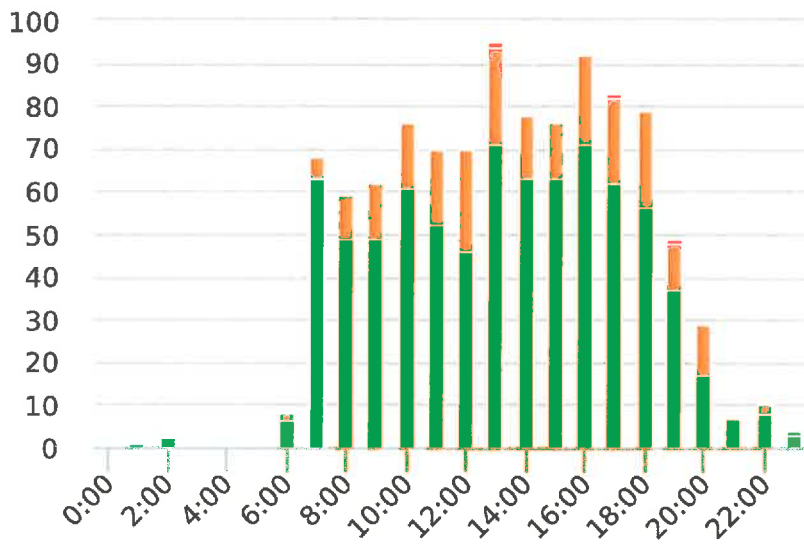
Time of Day: 0:00 to 23:59  
 Dates: 4/30/2018 to 5/5/2018

Site: Sloat Road, 6E - Sloat Rd. at Mestress Intersection , EB

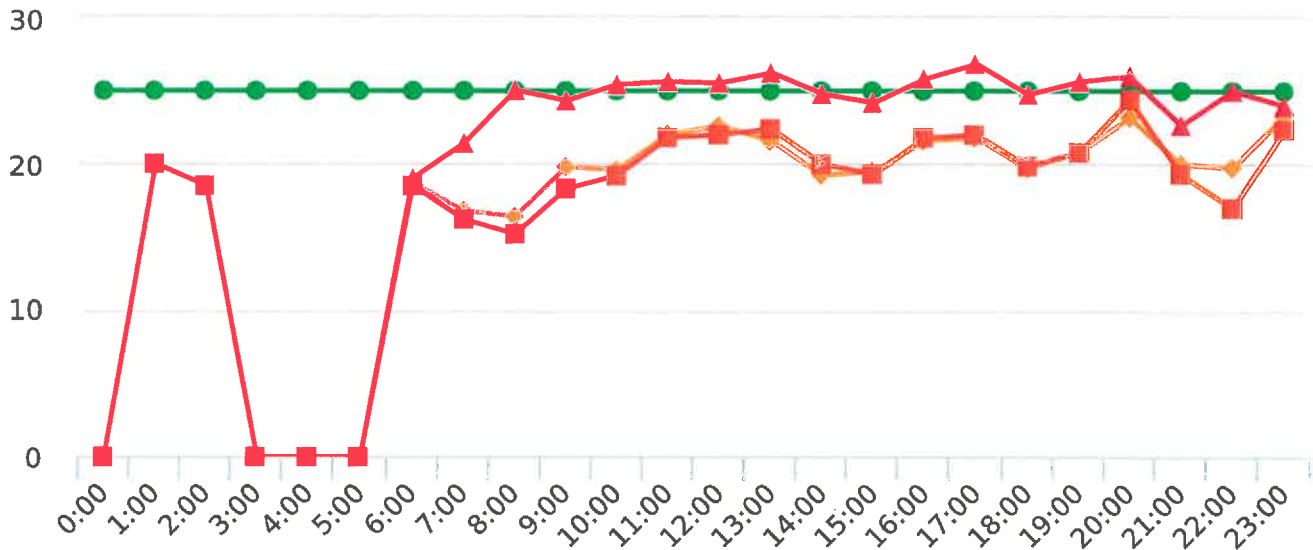
## Overall Summary

Total Days of Data: 6  
 Speed Limit: 25  
 Average Speed: 16.87  
 50th Percentile Speed: 16.62  
 85th Percentile Speed: 20.02  
 Pace Speed Range: 16.0-26.0

Minimum Speed: 5.0  
 Maximum Speed: 37.0  
 Display Status: Speed Display  
 Average Volume per Day: 169.7  
 Total Volume: 1018.0



■ Violators   
 ■ Inside Threshold   
 ■ Compliant   
 ■ Vehicles Slowed   
 ■ Other



● Speed Limit   
 ◆ Average Speed   
 ■ 50% Speed   
 ▲ 85% Speed



Generated by Nijesh Sthapit from Pebble Beach Community Services on Jun 19, 2018 at 3:6:13 PM

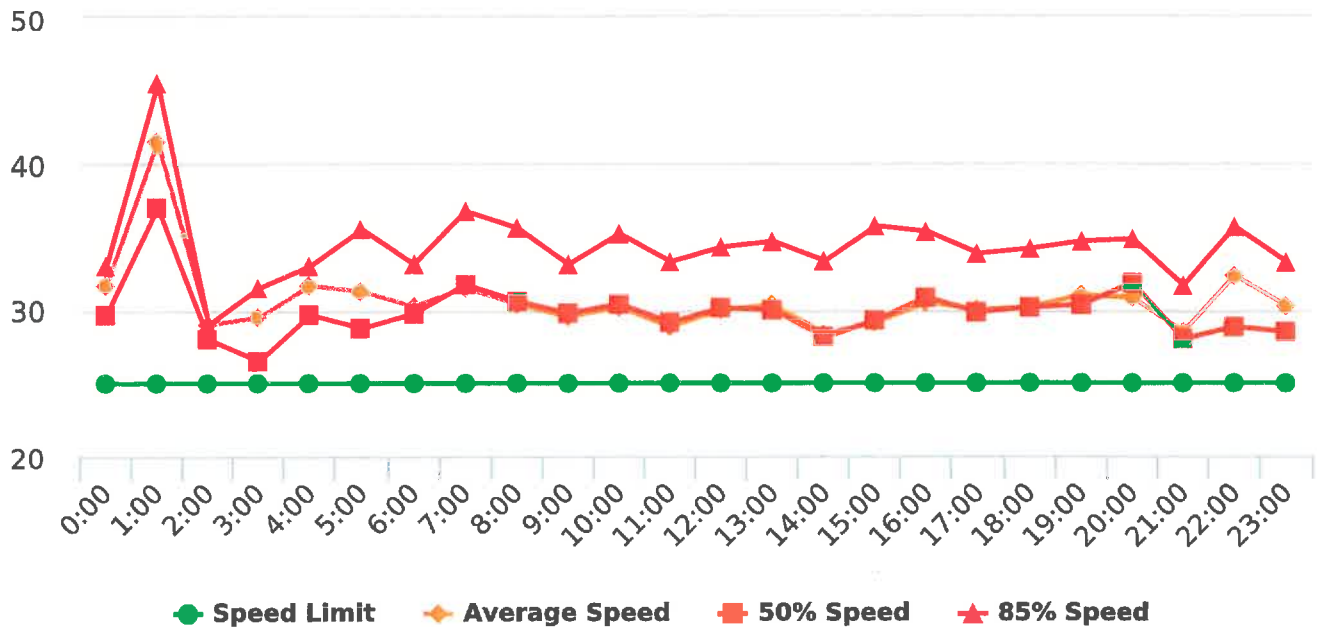
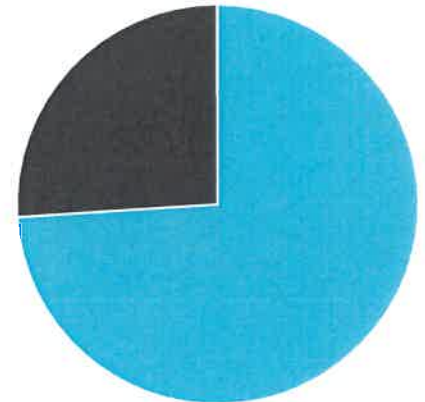
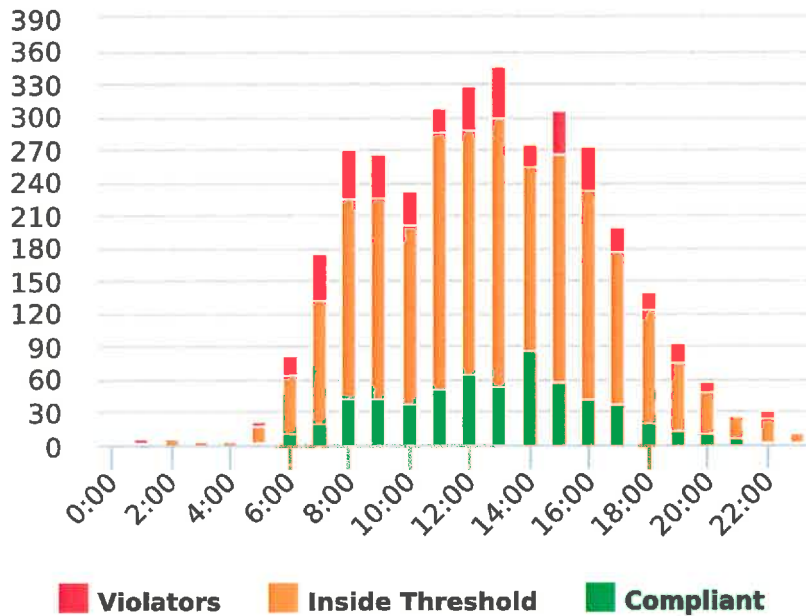
Time of Day: 0:00 to 23:59  
 Dates: 6/11/2018 to 6/16/2018

Site: Sloat Road, 6E - Sloat Rd. at Mestress Intersection , EB

## Overall Summary

Total Days of Data: 6  
 Speed Limit: 25  
 Average Speed: 30.7  
 50th Percentile Speed: 29.87  
 85th Percentile Speed: 34.42  
 Pace Speed Range: 26.0-36.0

Minimum Speed: 5.0  
 Maximum Speed: 56.0  
 Display Status: Speed Display  
 Average Volume per Day: 578.3  
 Total Volume: 3470.0





Generated by Nijesh Sthapit from Pebble Beach Community Services on Jun 19, 2018 at 3:4:10 PM

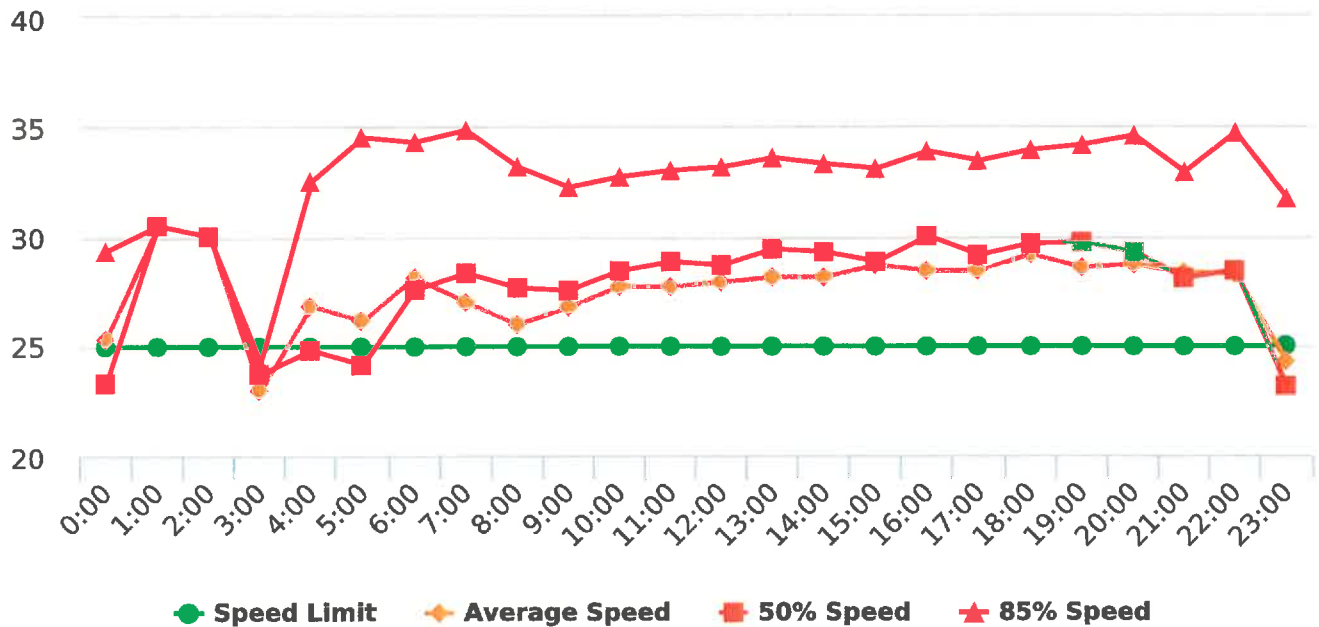
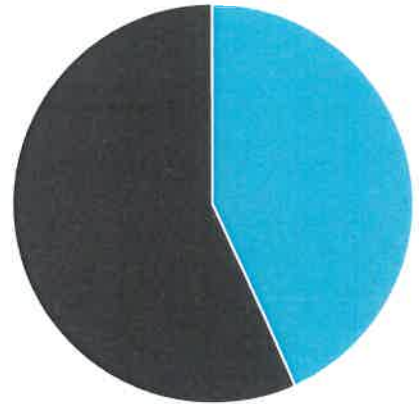
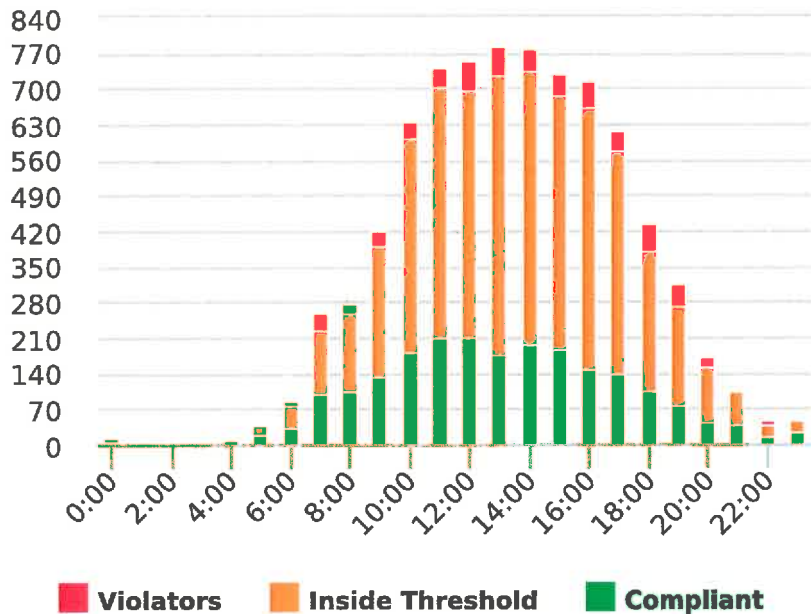
Time of Day: 0:00 to 23:59  
 Dates: 6/4/2018 to 6/10/2018

Site: Sloat Road, 6W- Sloat Rd. at Mestress Intersection, WB

## Overall Summary

Total Days of Data: 7  
 Speed Limit: 25  
 Average Speed: 27.6  
 50th Percentile Speed: 27.86  
 85th Percentile Speed: 32.65  
 Pace Speed Range: 24.0-34.0

Minimum Speed: 5.0  
 Maximum Speed: 51.0  
 Display Status: Speed Display  
 Average Volume per Day: 1143.9  
 Total Volume: 8007.0





Generated by Nijesh Sthapit from Pebble Beach Community Services on Apr 30, 2018 at 3:56:48 PM



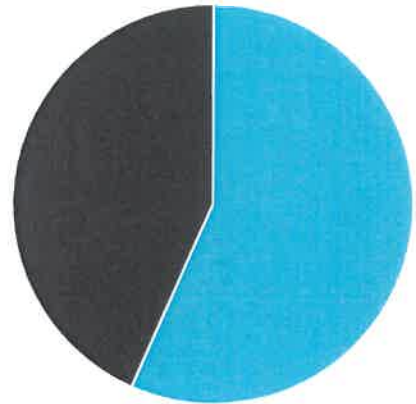
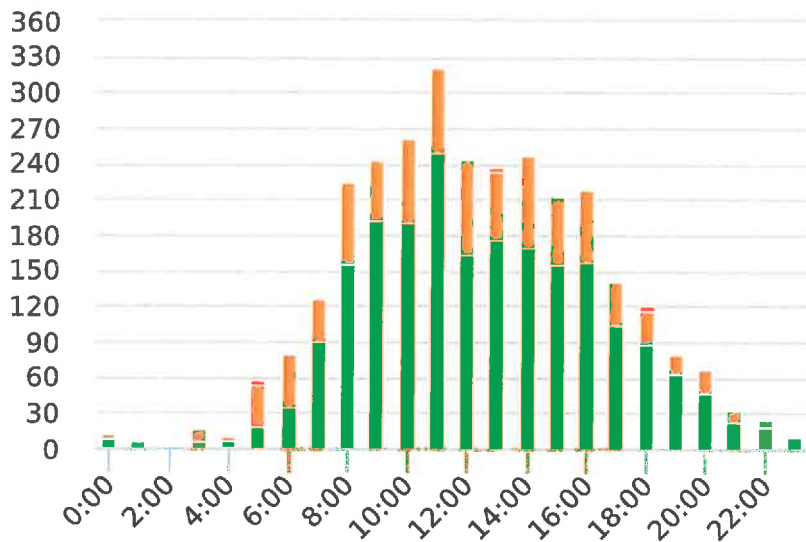
Time of Day: 0:00 to 23:59  
 Dates: 4/23/2018 to 4/29/2018

Site: Sloat Road, 6W- Sloat Rd. at Mestress Intersection, WB

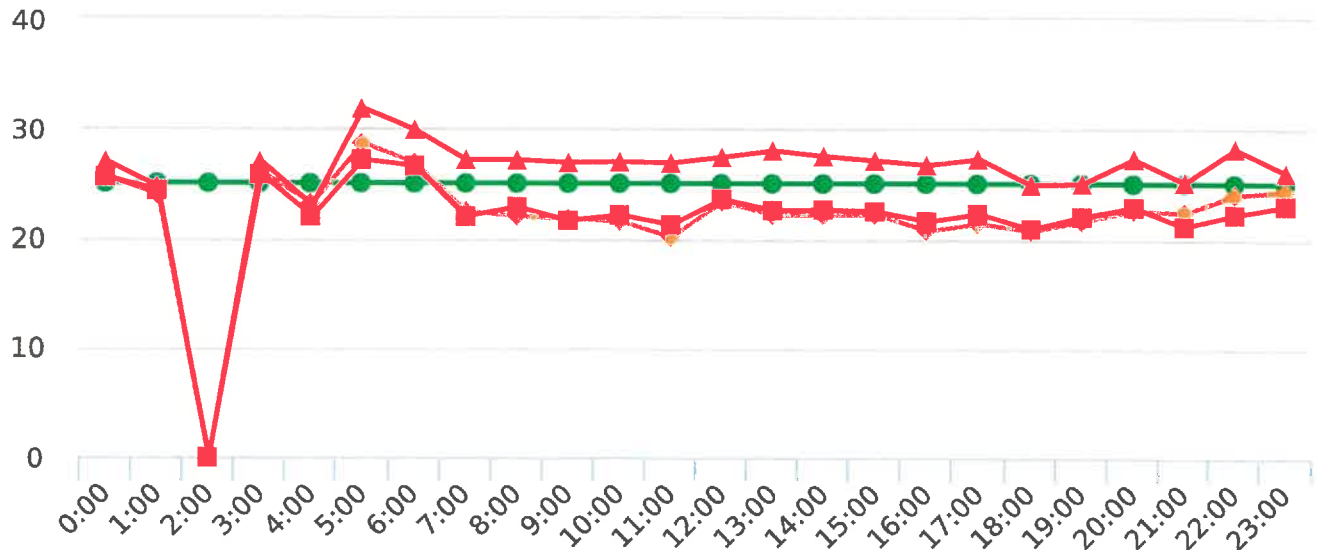
## Overall Summary

Total Days of Data: 7  
 Speed Limit: 25  
 Average Speed: 22.08  
 50th Percentile Speed: 22.02  
 85th Percentile Speed: 25.79  
 Pace Speed Range: 19.0-29.0

Minimum Speed: 5.0  
 Maximum Speed: 53.0  
 Display Status: Speed Display  
 Average Volume per Day: 430.9  
 Total Volume: 3016.0



■ Violators   
 ■ Inside Threshold   
 ■ Compliant   
 ■ Vehicles Slowed   
 ■ Other



● Speed Limit   
 ◆ Average Speed   
 ■ 50% Speed   
 ▲ 85% Speed



Generated by Nijesh Sthapit from Pebble Beach Community Services on Apr 30, 2018 at 3:57:17 PM

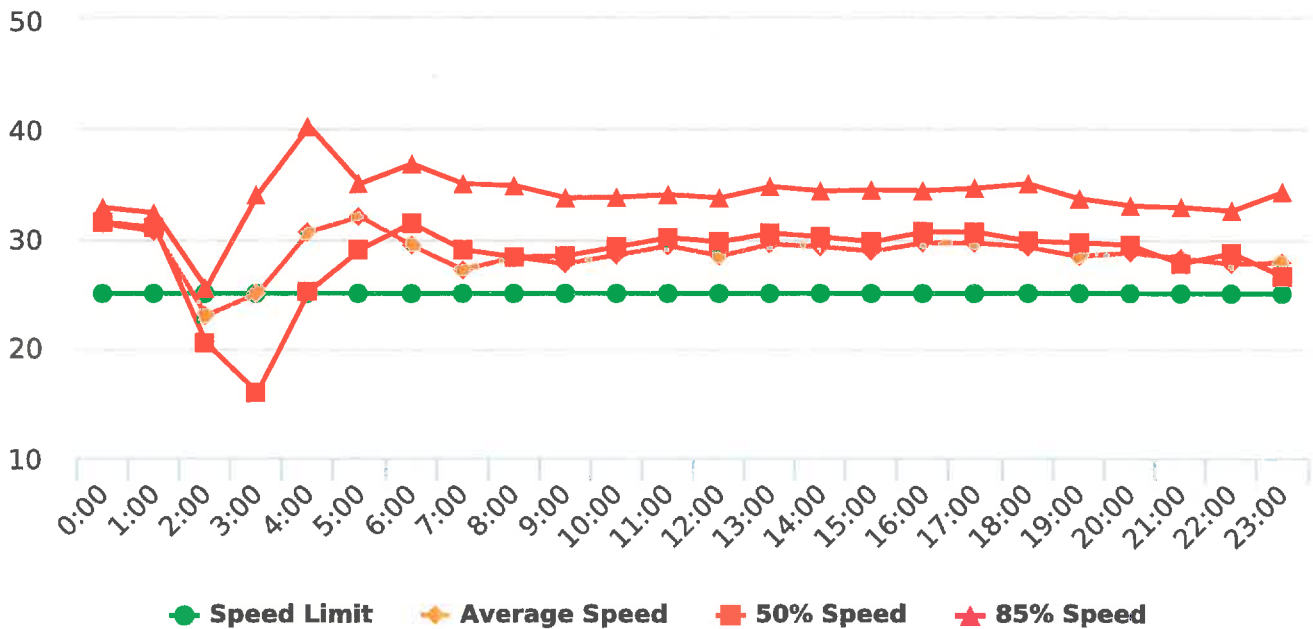
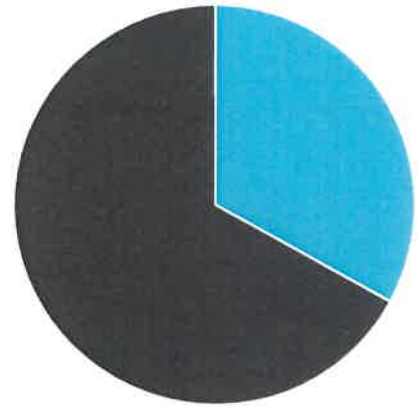
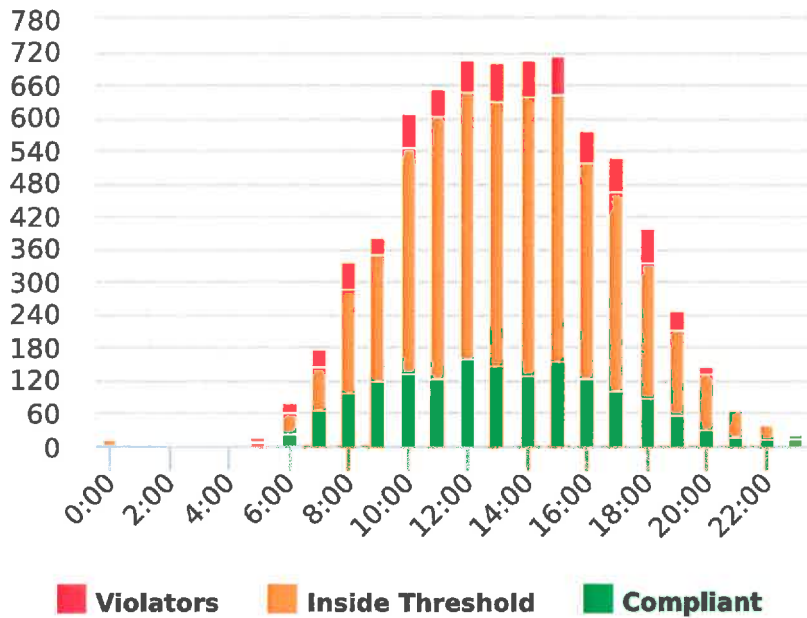
Time of Day: 0:00 to 23:59  
 Dates: 4/23/2018 to 4/29/2018

Site: Lopez Road, 7N - Lopez Rd.  
 near Congress Rd., NB

## Overall Summary

Total Days of Data: 7  
 Speed Limit: 25  
 Average Speed: 28.68  
 50th Percentile Speed: 28.45  
 85th Percentile Speed: 33.98  
 Pace Speed Range: 26.0-36.0

Minimum Speed: 5.0  
 Maximum Speed: 56.0  
 Display Status: Speed Display  
 Average Volume per Day: 1021.3  
 Total Volume: 7149.0





Generated by Nijesh Sthapit from Pebble Beach Community Services on May 7, 2018 at 4:29:48 PM

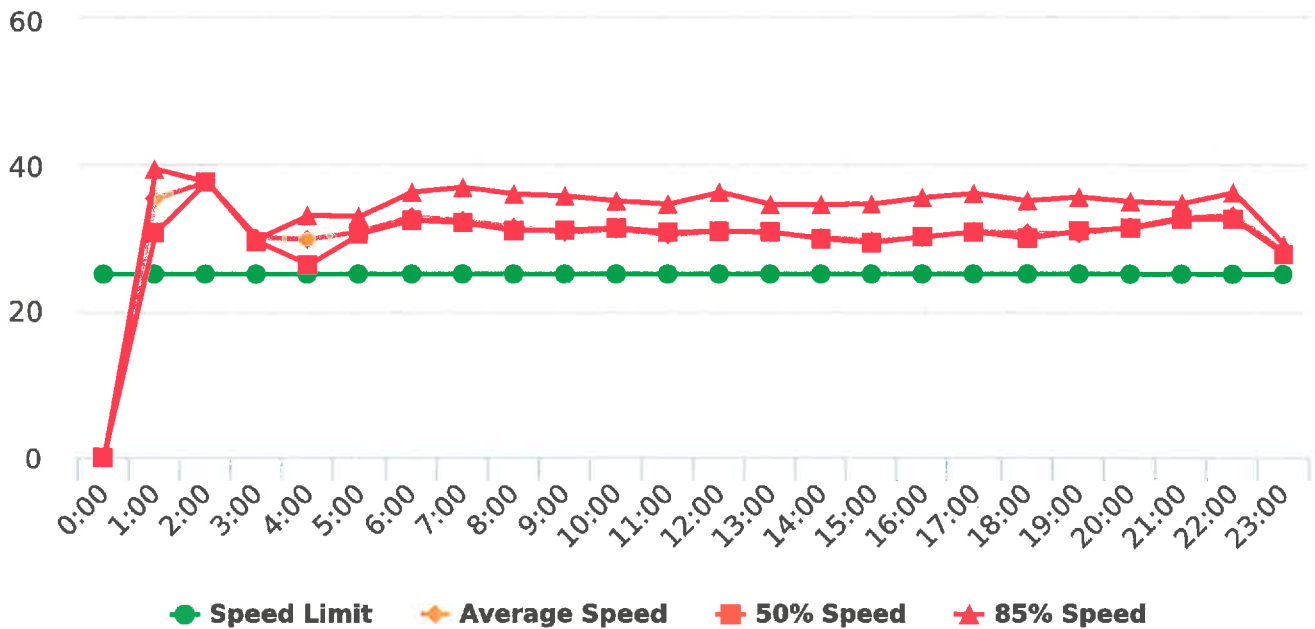
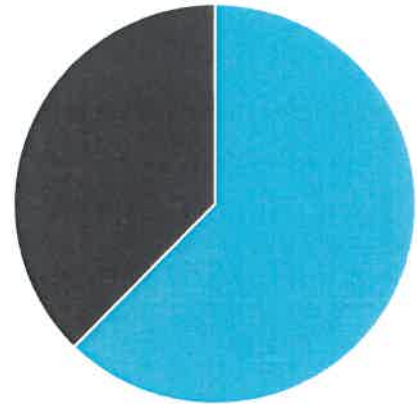
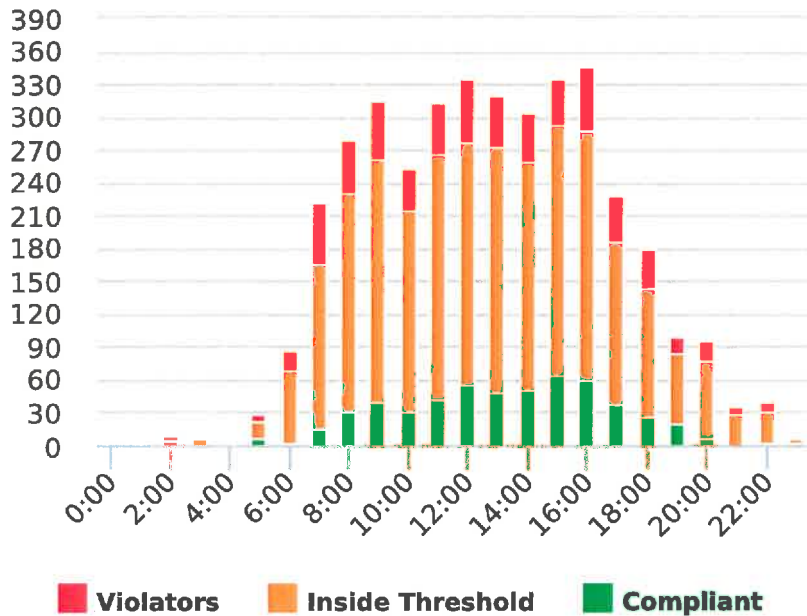
Time of Day: 0:00 to 23:59  
 Dates: 4/30/2018 to 5/6/2018

Site: Lopez Road, 7S - Lopez Rd.  
 near Congress Rd., SB

## Overall Summary

Total Days of Data: 7  
 Speed Limit: 25  
 Average Speed: 30.02  
 50th Percentile Speed: 29.54  
 85th Percentile Speed: 33.46  
 Pace Speed Range: 26.0-36.0

Minimum Speed: 6.0  
 Maximum Speed: 52.0  
 Display Status: Speed Display  
 Average Volume per Day: 549.0  
 Total Volume: 3843.0





Generated by Nijesh Sthapit from Pebble Beach Community Services on Jun 19, 2018 at 3:6:41 PM

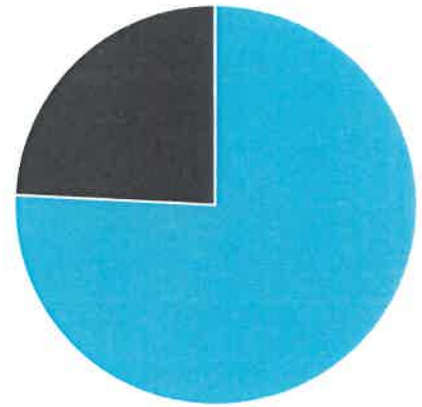
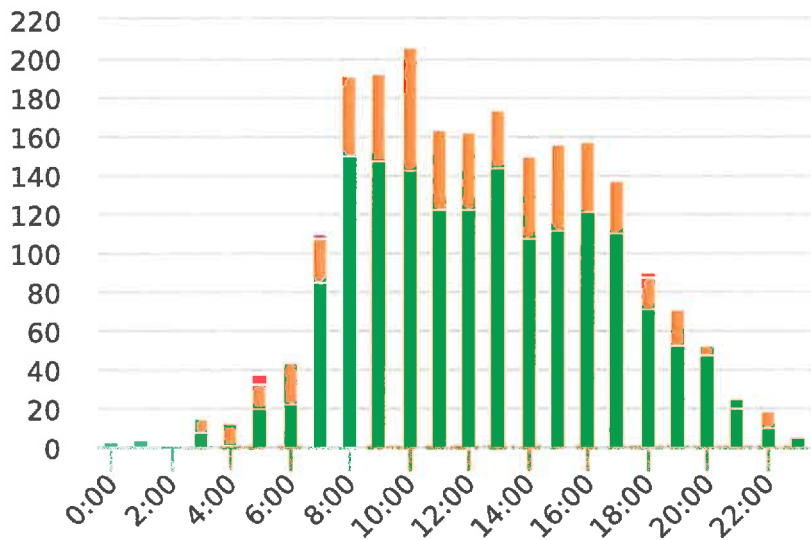
Time of Day: 0:00 to 23:59  
 Dates: 6/11/2018 to 6/17/2018

Site: Lopez Road, 7S - Lopez Rd. near Congress Rd., SB

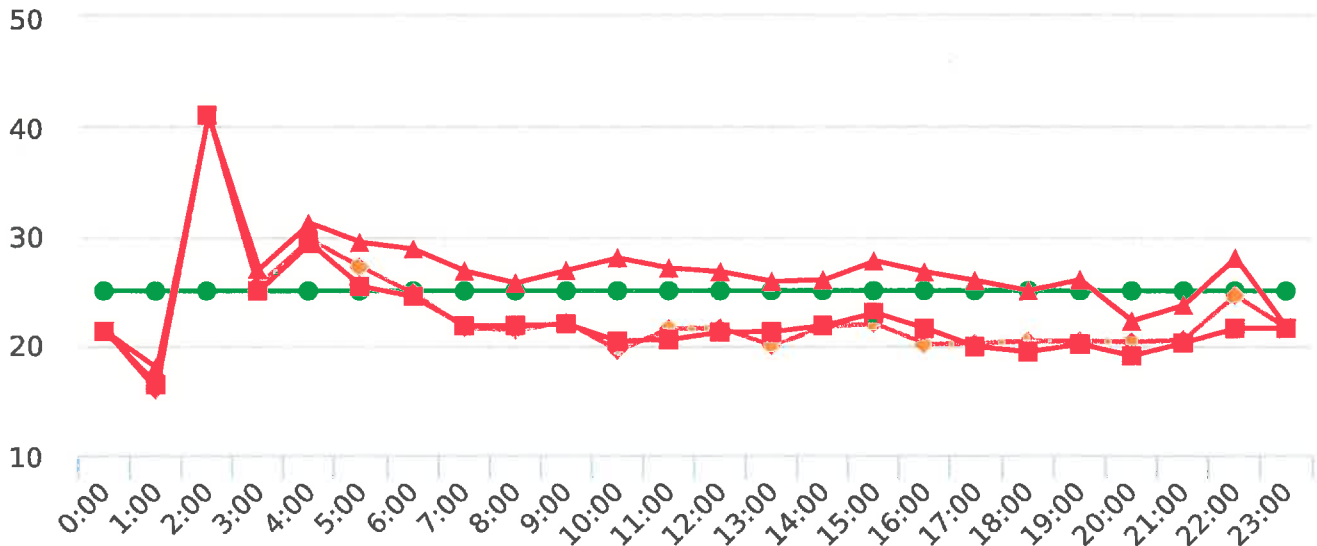
## Overall Summary

Total Days of Data: 7  
 Speed Limit: 25  
 Average Speed: 22.74  
 50th Percentile Speed: 22.53  
 85th Percentile Speed: 26.53  
 Pace Speed Range: 18.0-28.0

Minimum Speed: 5.0  
 Maximum Speed: 50.0  
 Display Status: Speed Display  
 Average Volume per Day: 312.6  
 Total Volume: 2188.0



■ Violators   
 ■ Inside Threshold   
 ■ Compliant   
 ■ Vehicles Slowed   
 ■ Other



● Speed Limit   
 ◆ Average Speed   
 ■ 50% Speed   
 ▲ 85% Speed

Generated by Nijesh Sthapit from Pebble Beach Community Services on May 14, 2018 at 9:6:13 AM



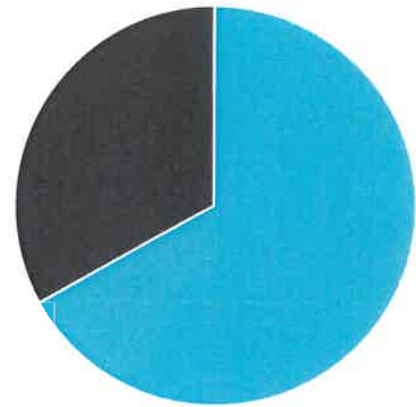
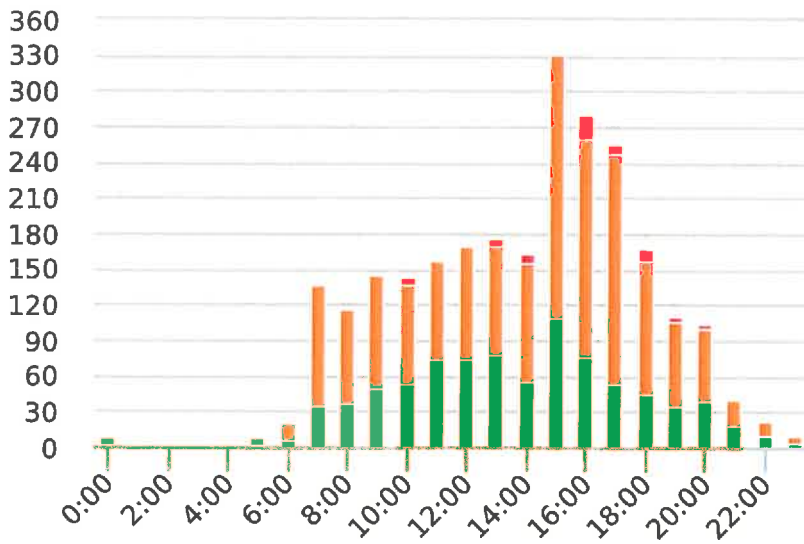
Time of Day: 0:00 to 23:59  
 Dates: 5/7/2018 to 5/13/2018

Site: Ronda Road, 9E - Ronda Rd. at Spruance Intersection, EB

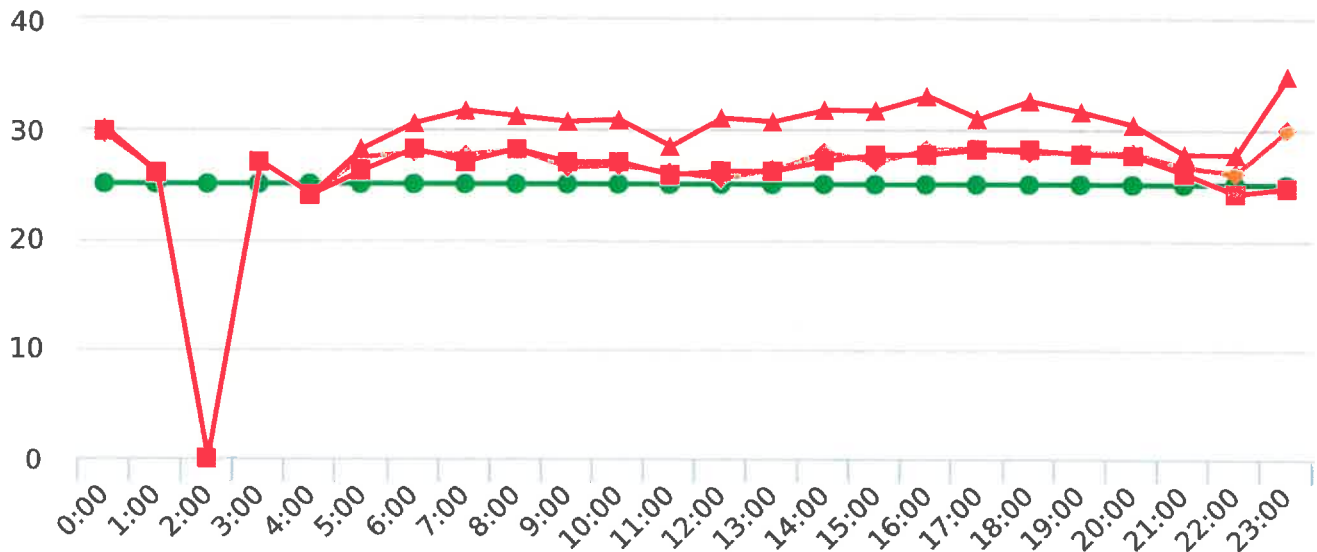
## Overall Summary

Total Days of Data: 6  
 Speed Limit: 25  
 Average Speed: 26.08  
 50th Percentile Speed: 25.72  
 85th Percentile Speed: 28.84  
 Pace Speed Range: 23.0-33.0

Minimum Speed: 5.0  
 Maximum Speed: 50.0  
 Display Status: Speed Display  
 Average Volume per Day: 431.5  
 Total Volume: 2589.0



■ Violators   
 ■ Inside Threshold   
 ■ Compliant   
 ■ Vehicles Slowed   
 ■ Other



● Speed Limit   
 ◆ Average Speed   
 ■ 50% Speed   
 ▲ 85% Speed



Generated by Marianna Pimentel from Pebble Beach Community Services on Jul 9, 2018 at 3:58:50 PM

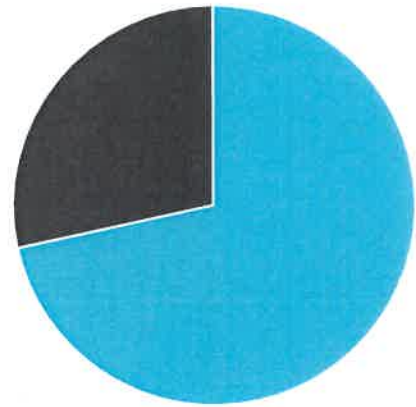
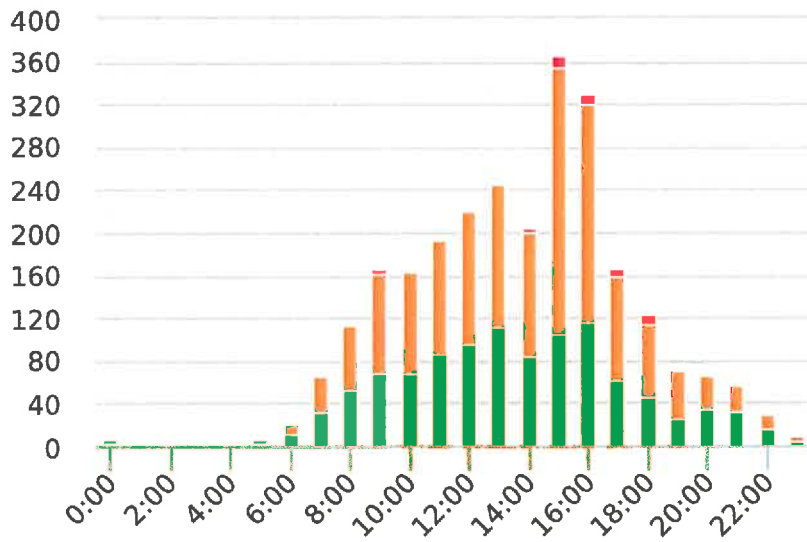
Time of Day: 0:00 to 23:59  
 Dates: 6/18/2018 to 6/24/2018

Site: Ronda Road, 9E - Ronda Rd. at Spruance Intersection, EB

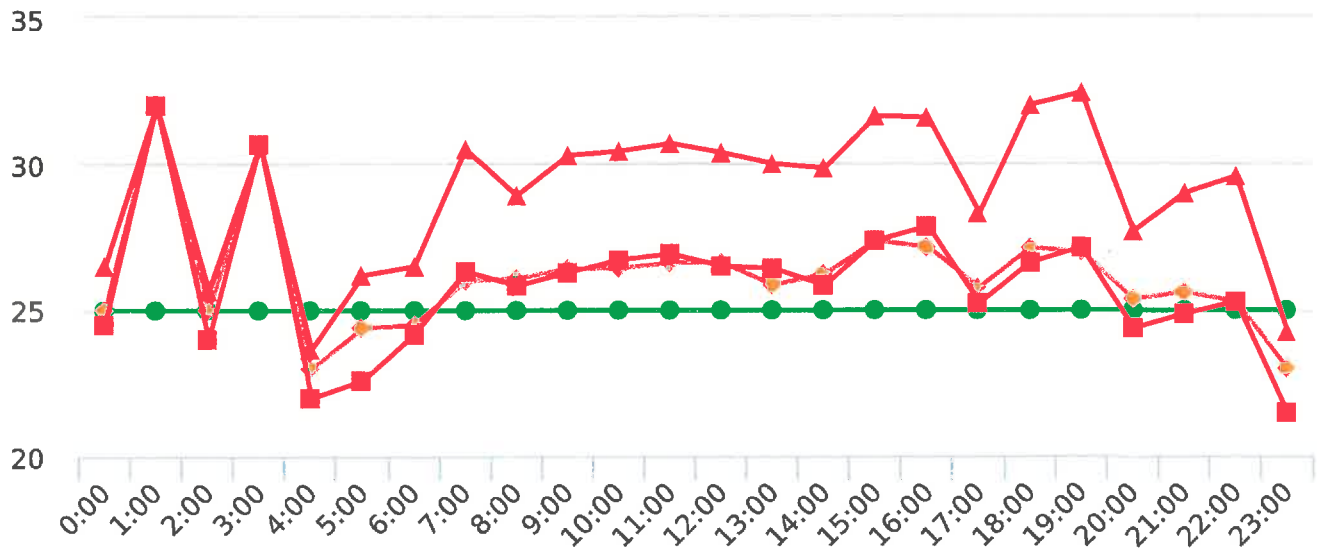
## Overall Summary

Total Days of Data: 7  
 Speed Limit: 25  
 Average Speed: 26.19  
 50th Percentile Speed: 25.88  
 85th Percentile Speed: 29.11  
 Pace Speed Range: 21.0-31.0

Minimum Speed: 6.0  
 Maximum Speed: 41.0  
 Display Status: Speed Display  
 Average Volume per Day: 378.9  
 Total Volume: 2652.0



■ Violators   
 ■ Inside Threshold   
 ■ Compliant   
 ■ Vehicles Slowed   
 ■ Other



● Speed Limit   
 ◆ Average Speed   
 ■ 50% Speed   
 ▲ 85% Speed



Generated by Nijesh Sthapit from Pebble Beach Community Services on Apr 9, 2018 at 1:3:59 PM

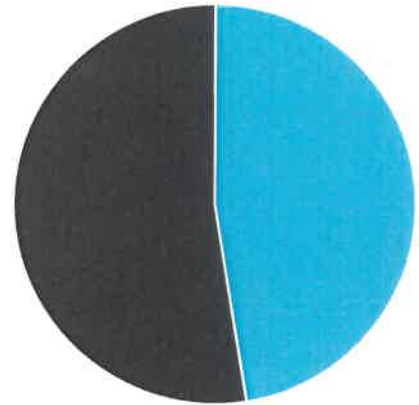
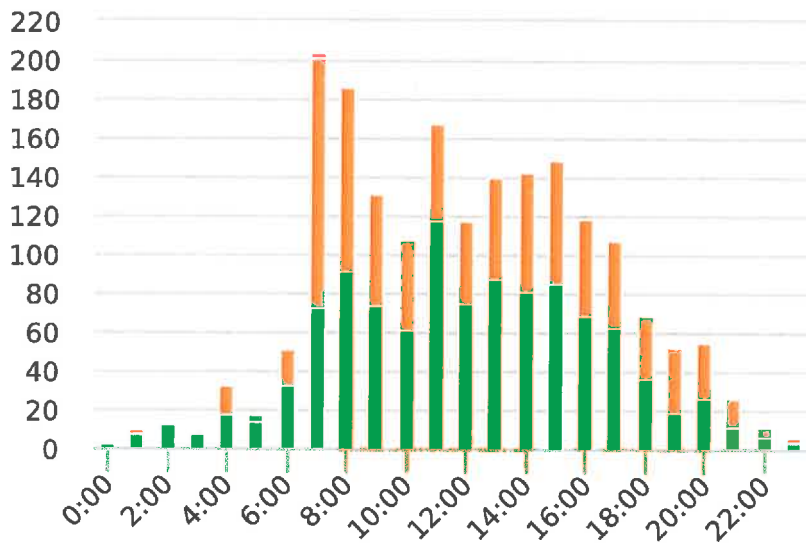
Time of Day: 0:00 to 23:59  
 Dates: 4/2/2018 to 4/8/2018

Site: Ronda Road, 9W - Ronda Rd. at Spruance Intersection, WB

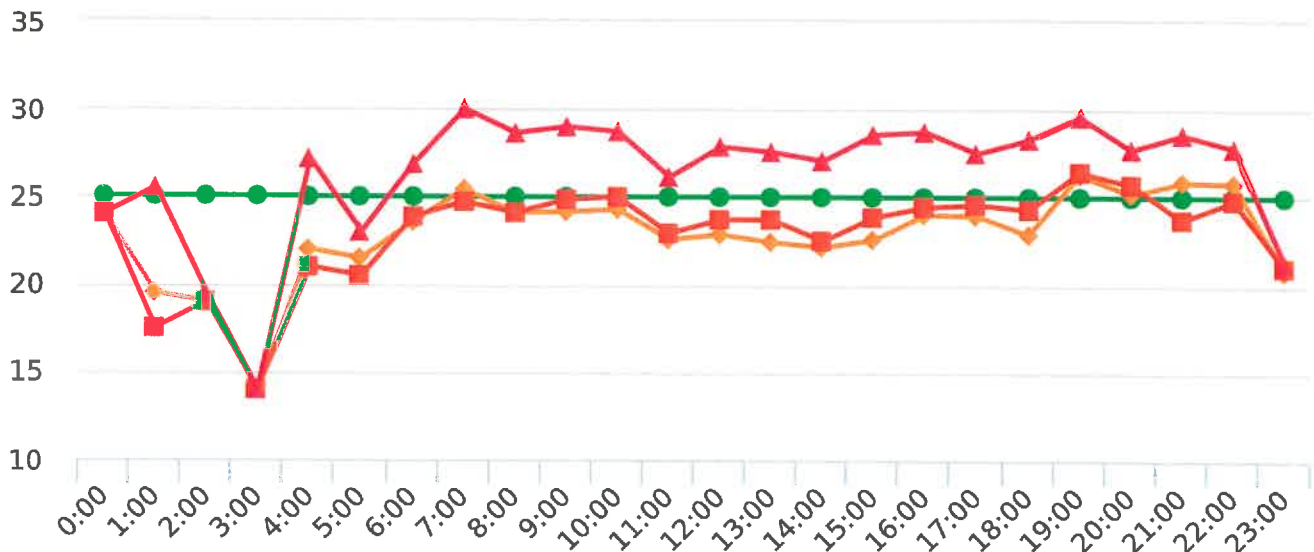
## Overall Summary

Total Days of Data: 7  
 Speed Limit: 25  
 Average Speed: 22.86  
 50th Percentile Speed: 22.92  
 85th Percentile Speed: 26.38  
 Pace Speed Range: 20.0-30.0

Minimum Speed: 5.0  
 Maximum Speed: 37.0  
 Display Status: Speed Display  
 Average Volume per Day: 275.9  
 Total Volume: 1931.0



■ Violators   
 ■ Inside Threshold   
 ■ Compliant   
 ■ Vehicles Slowed   
 ■ Other



● Speed Limit   
 ◆ Average Speed   
 ■ 50% Speed   
 ▲ 85% Speed



Generated by Marianna Pimentel from Pebble Beach Community Services on Jul 10, 2018 at 11:52:22 AM

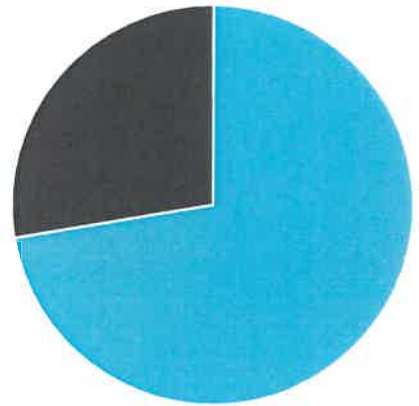
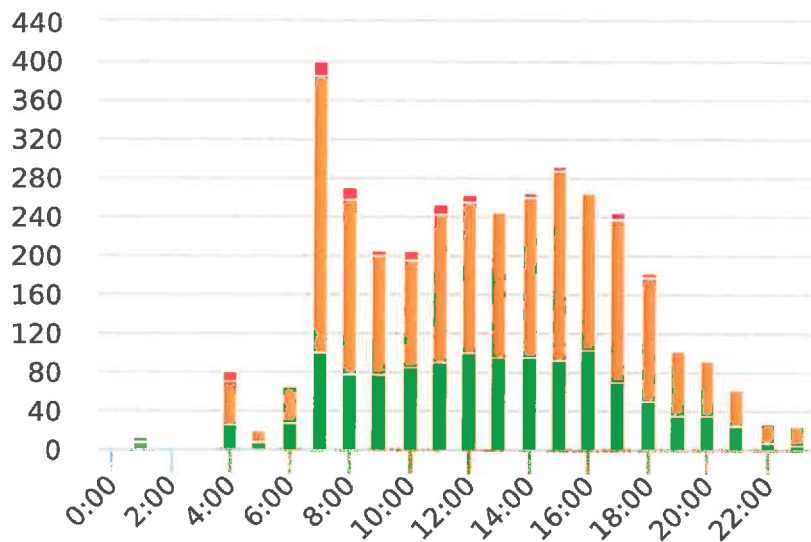
Time of Day: 0:00 to 23:59  
 Dates: 5/14/2018 to 5/20/2018

Site: Ronda Road, 9W - Ronda Rd. at Spruance Intersection, WB

## Overall Summary

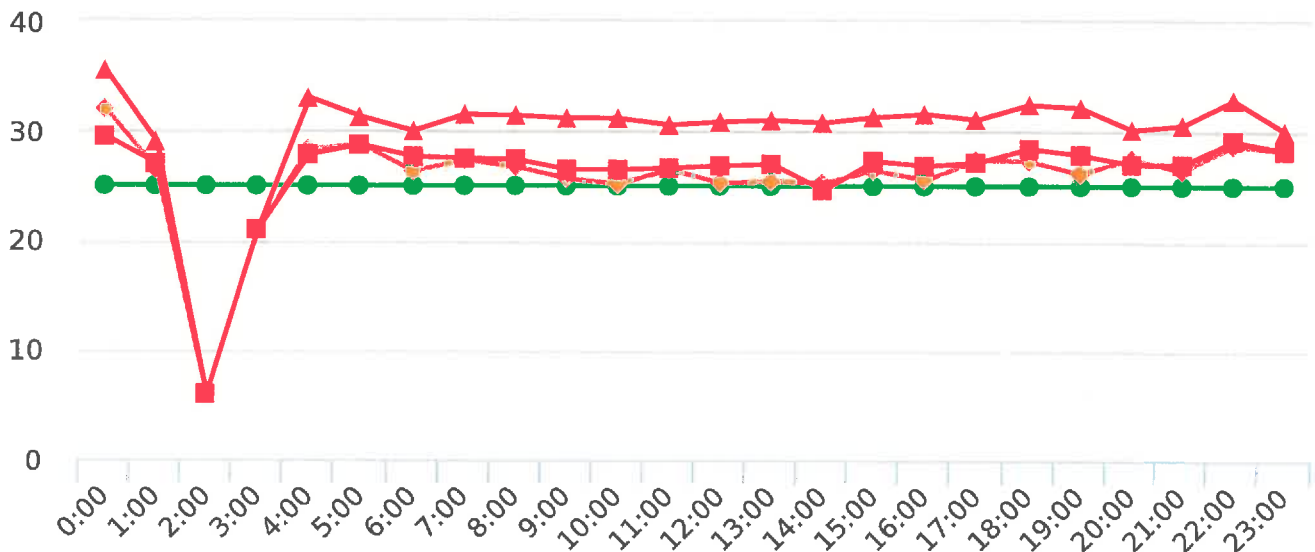
Total Days of Data: 7  
 Speed Limit: 25  
 Average Speed: 25.83  
 50th Percentile Speed: 26.24  
 85th Percentile Speed: 29.85  
 Pace Speed Range: 23.0-33.0

Minimum Speed: 5.0  
 Maximum Speed: 44.0  
 Display Status: Speed Display  
 Average Volume per Day: 515.1  
 Total Volume: 3606.0



■ Violators   
 ■ Inside Threshold   
 ■ Compliant

■ Vehicles Slowed   
 ■ Other



● Speed Limit   
 ◆ Average Speed   
 ■ 50% Speed   
 ★ 85% Speed



Generated by Marianna Pimentel from Pebble Beach Community Services on Jul 9, 2018 at 4:35:44 PM



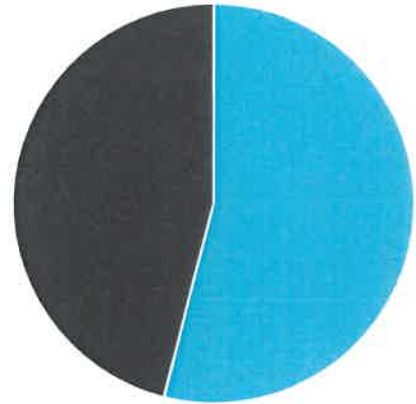
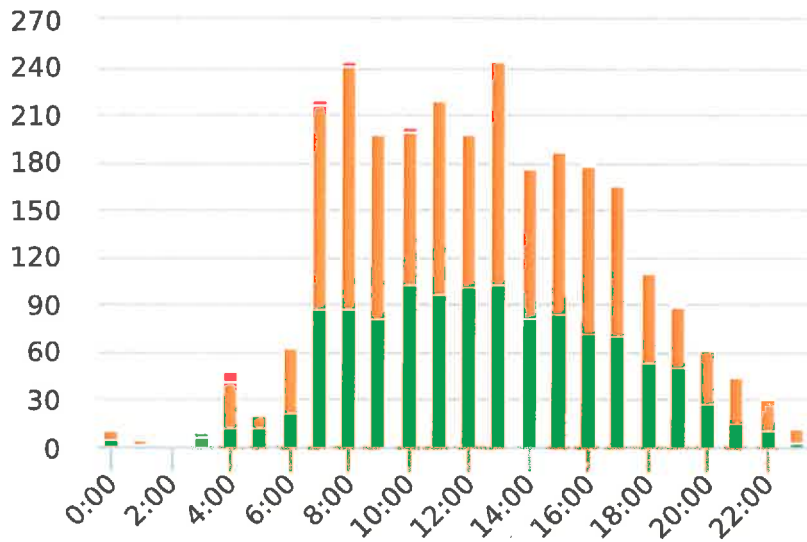
Time of Day: 0:00 to 23:59  
 Dates: 6/25/2018 to 7/1/2018

Site: Ronda Road, 9W - Ronda Rd. at Spruance Intersection, WB

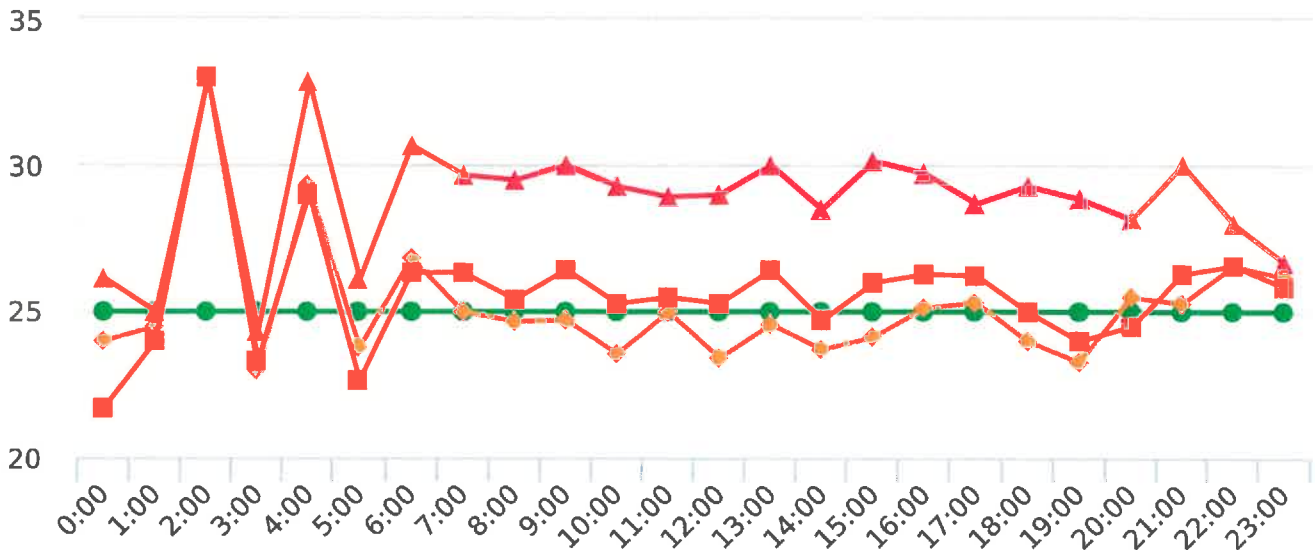
## Overall Summary

Total Days of Data: 7  
 Speed Limit: 25  
 Average Speed: 25.19  
 50th Percentile Speed: 25.67  
 85th Percentile Speed: 28.85  
 Pace Speed Range: 21.0-31.0

Minimum Speed: 5.0  
 Maximum Speed: 40.0  
 Display Status: Speed Display  
 Average Volume per Day: 392.7  
 Total Volume: 2749.0



■ Violators   
 ■ Inside Threshold   
 ■ Compliant   
 ■ Vehicles Slowed   
 ■ Other



● Speed Limit   
 ◆ Average Speed   
 ■ 50% Speed   
 ▲ 85% Speed



Generated by Nijesh Sthapit from Pebble Beach Community Services on Apr 9, 2018 at 1:4:39 PM

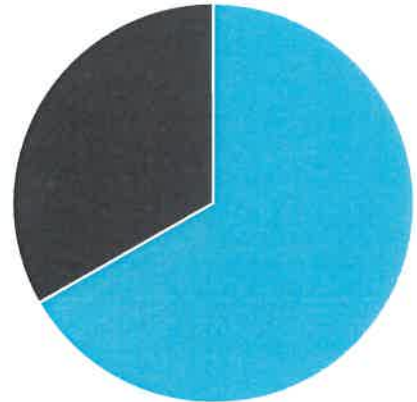
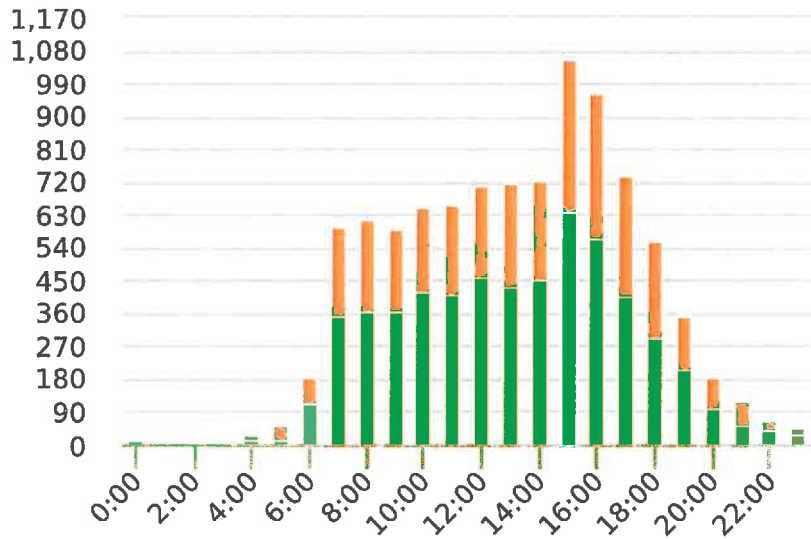
Time of Day: 0:00 to 23:59  
 Dates: 4/2/2018 to 4/8/2018

Site: Sunridge Road, 10S - Sunridge Rd., SB

## Overall Summary

Total Days of Data: 7  
 Speed Limit: 25  
 Average Speed: 25.05  
 50th Percentile Speed: 25.03  
 85th Percentile Speed: 27.86  
 Pace Speed Range: 20.0-30.0

Minimum Speed: 5.0  
 Maximum Speed: 41.0  
 Display Status: Speed Display  
 Average Volume per Day: 1385.3  
 Total Volume: 9697.0



■ Violators   
 ■ Inside Threshold   
 ■ Compliant   
 ■ Vehicles Slowed   
 ■ Other



● Speed Limit   
 ● Average Speed   
 ■ 50% Speed   
 ▲ 85% Speed

Generated by Marianna Pimentel from Pebble Beach Community Services on Jul 10, 2018 at 11:53:13 AM



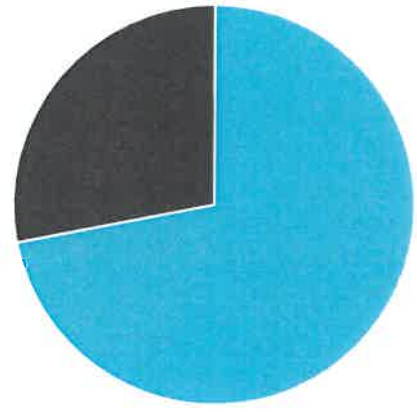
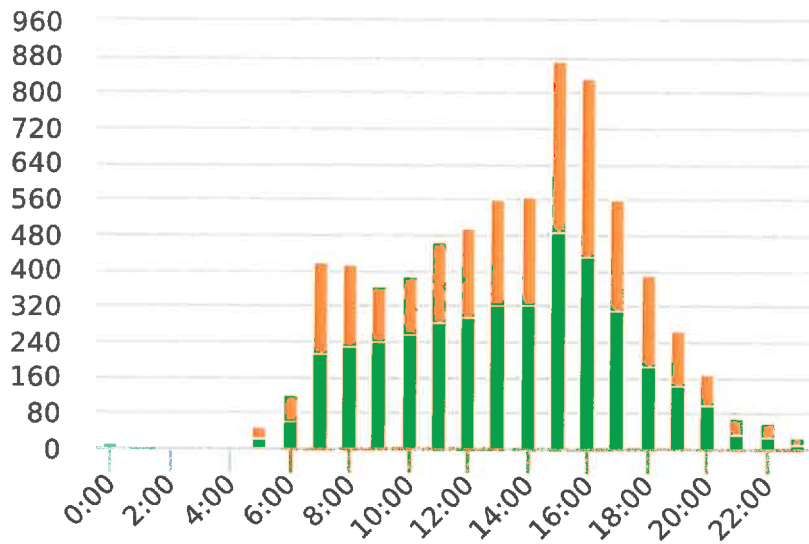
Time of Day: 0:00 to 23:59  
 Dates: 5/14/2018 to 5/19/2018

Site: Sunridge Road, 10S - Sunridge Rd., SB

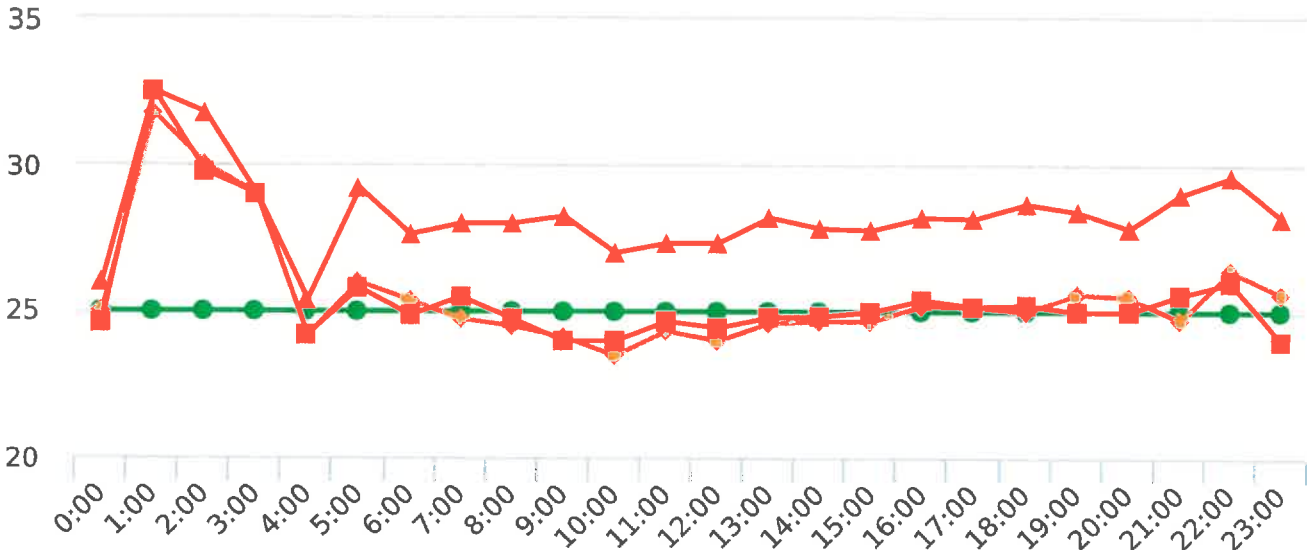
## Overall Summary

Total Days of Data: 6  
 Speed Limit: 25  
 Average Speed: 25.57  
 50th Percentile Speed: 25.59  
 85th Percentile Speed: 28.3  
 Pace Speed Range: 21.0-31.0

Minimum Speed: 5.0  
 Maximum Speed: 40.0  
 Display Status: Speed Display  
 Average Volume per Day: 1193.5  
 Total Volume: 7161.0



■ Violators   
 ■ Inside Threshold   
 ■ Compliant   
 ■ Vehicles Slowed   
 ■ Other



● Speed Limit   
 ◆ Average Speed   
 ■ 50% Speed   
 ▲ 85% Speed



Generated by Marianna Pimentel from Pebble Beach Community Services on Jul 9, 2018 at 4:40:55 PM

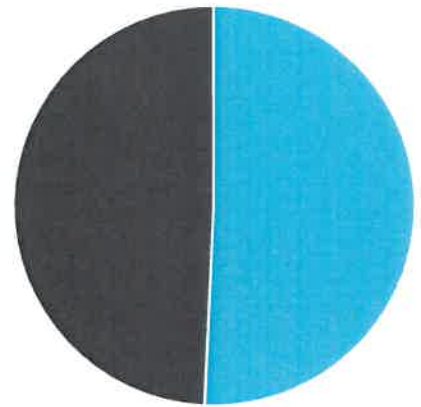
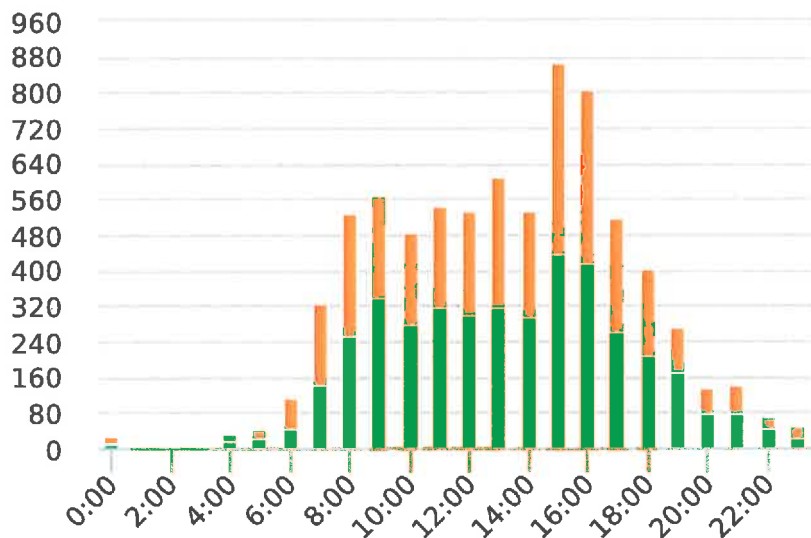
Time of Day: 0:00 to 23:59  
 Dates: 6/25/2018 to 6/30/2018

Site: Sunridge Road, 10S - Sunridge Rd., SB

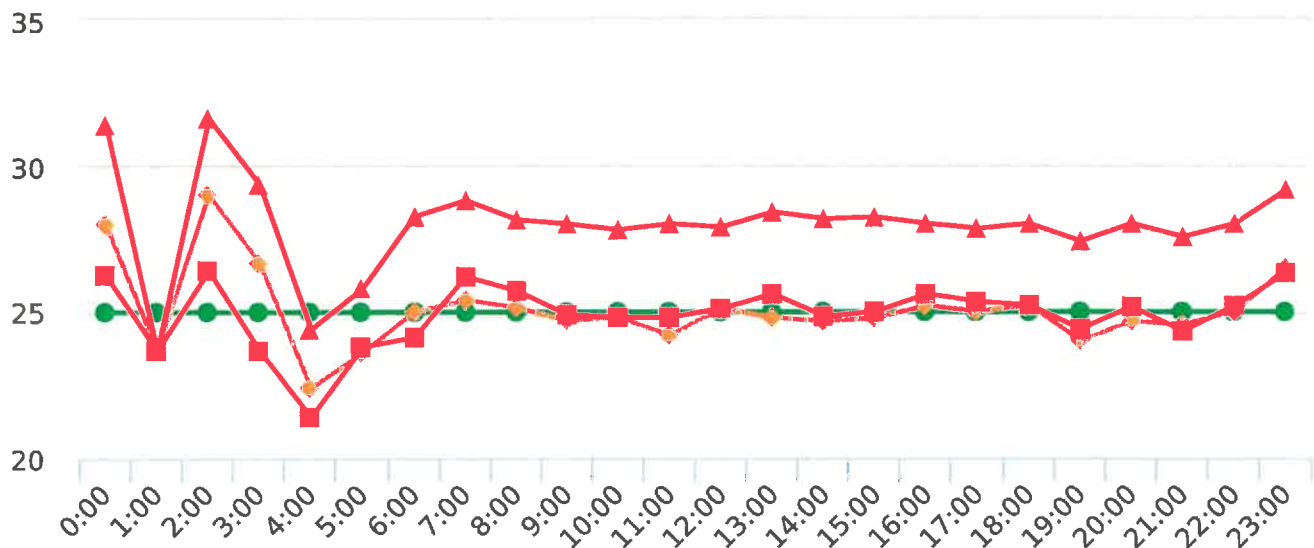
## Overall Summary

Total Days of Data: 6  
 Speed Limit: 25  
 Average Speed: 25.09  
 50th Percentile Speed: 24.91  
 85th Percentile Speed: 27.99  
 Pace Speed Range: 20.0-30.0

Minimum Speed: 5.0  
 Maximum Speed: 41.0  
 Display Status: Speed Display  
 Average Volume per Day: 1277.8  
 Total Volume: 7667.0



■ Violators   
 ■ Inside Threshold   
 ■ Compliant   
 ■ Vehicles Slowed   
 ■ Other



● Speed Limit   
 ◆ Average Speed   
 ■ 50% Speed   
 ▲ 85% Speed



# Extended Speed Summary Report

Generated by Nijesh Sthapit from Pebble Beach Community Services on May 14, 2018 at 9:8 AM

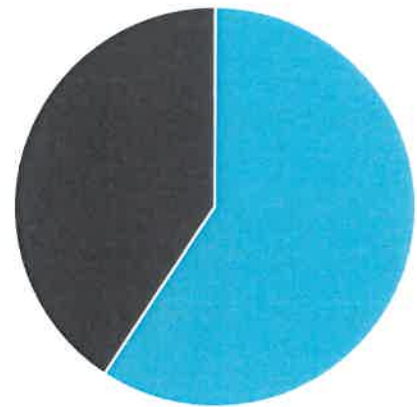
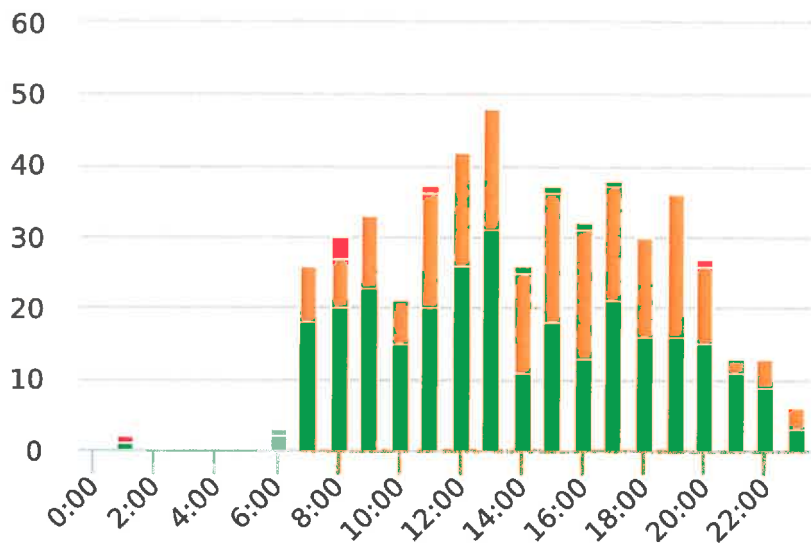
Time of Day: 0:00 to 23:59  
 Dates: 5/7/2018 to 5/13/2018

Site: El Bosque Dr., 11N - El Bosque Dr., NB

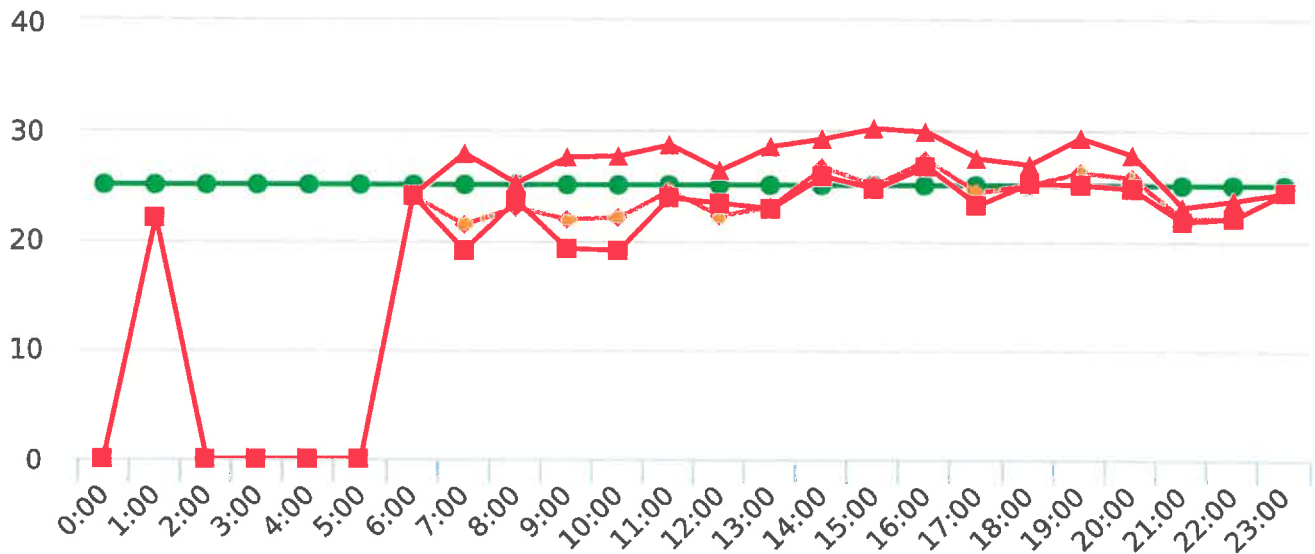
## Overall Summary

Total Days of Data: 7  
 Speed Limit: 25  
 Average Speed: 18.84  
 50th Percentile Speed: 18.33  
 85th Percentile Speed: 21.21  
 Pace Speed Range: 20.0-30.0

Minimum Speed: 5.0  
 Maximum Speed: 41.0  
 Display Status: Speed Display  
 Average Volume per Day: 71.4  
 Total Volume: 500.0



■ Violators   
 ■ Inside Threshold   
 ■ Compliant   
 ■ Vehicles Slowed   
 ■ Other



● Speed Limit   
 ◆ Average Speed   
 ■ 50% Speed   
 ▲ 85% Speed



# Extended Speed Summary Report

Generated by Marianna Pimentel from Pebble Beach Community Services on Jul 9, 2018 at 4:10:6 PM

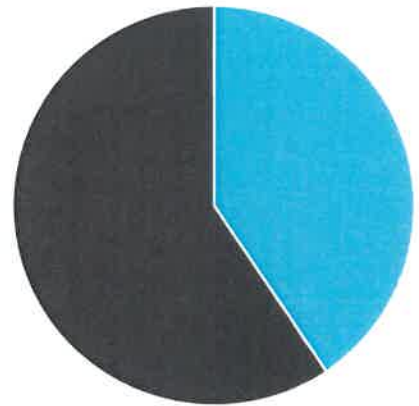
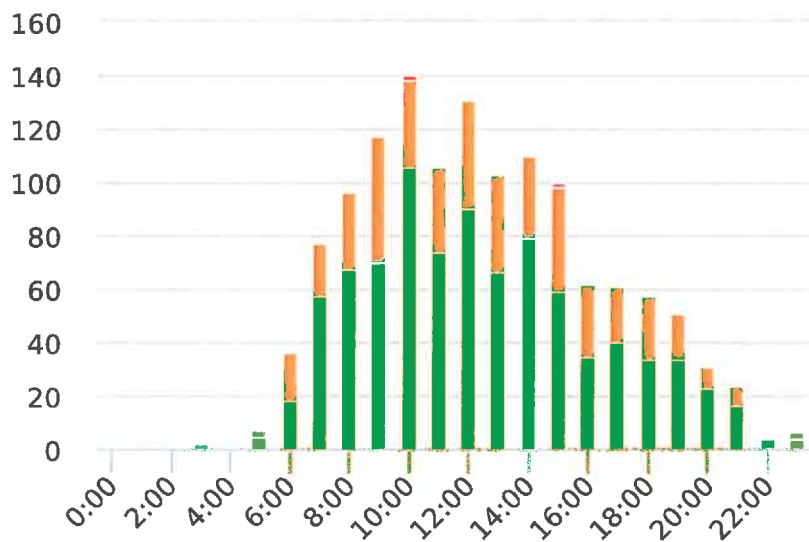
Time of Day: 0:00 to 23:59  
 Dates: 6/18/2018 to 6/24/2018

Site: El Bosque Dr., 11N - El Bosque Dr., NB

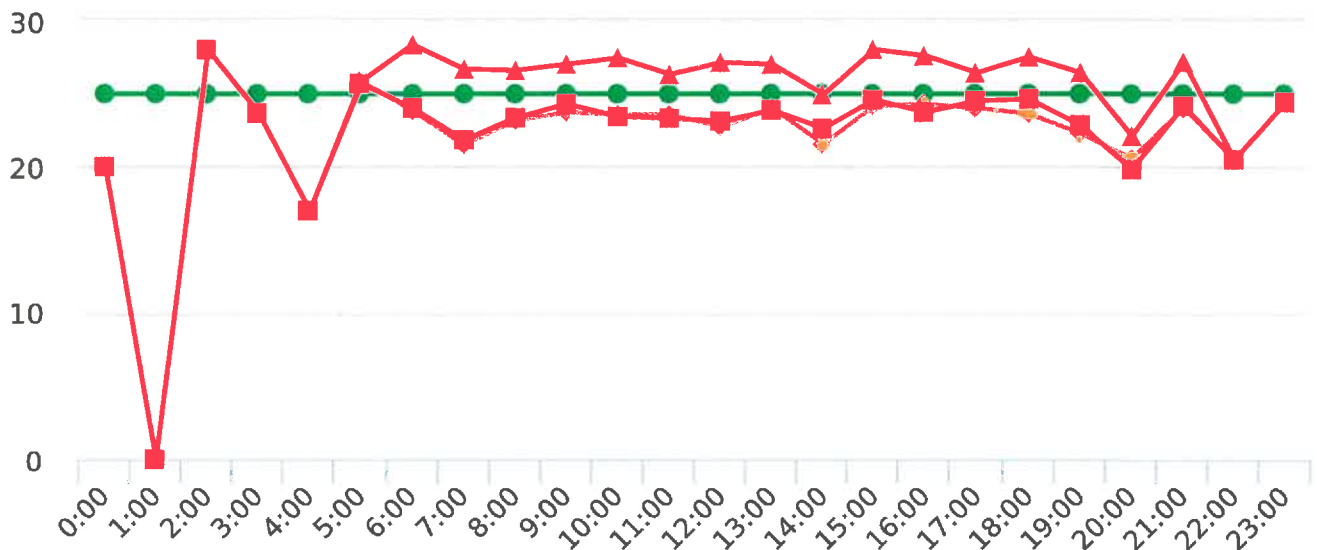
## Overall Summary

Total Days of Data: 7  
 Speed Limit: 25  
 Average Speed: 22.08  
 50th Percentile Speed: 22.22  
 85th Percentile Speed: 24.41  
 Pace Speed Range: 19.0-29.0

Minimum Speed: 5.0  
 Maximum Speed: 39.0  
 Display Status: Speed Display  
 Average Volume per Day: 190.0  
 Total Volume: 1330.0



■ Violators   
 ■ Inside Threshold   
 ■ Compliant   
 ■ Vehicles Slowed   
 ■ Other



● Speed Limit   
 ◆ Average Speed   
 ■ 50% Speed   
 ▲ 85% Speed



Generated by Nijesh Sthapit from Pebble Beach Community Services on Apr 9, 2018 at 1:5:21 PM

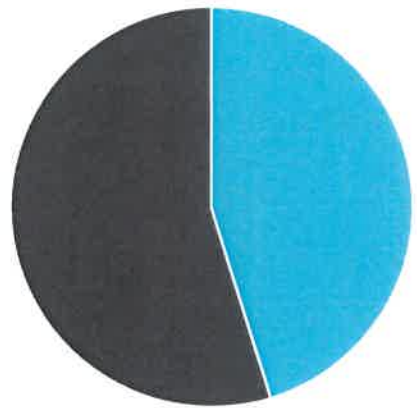
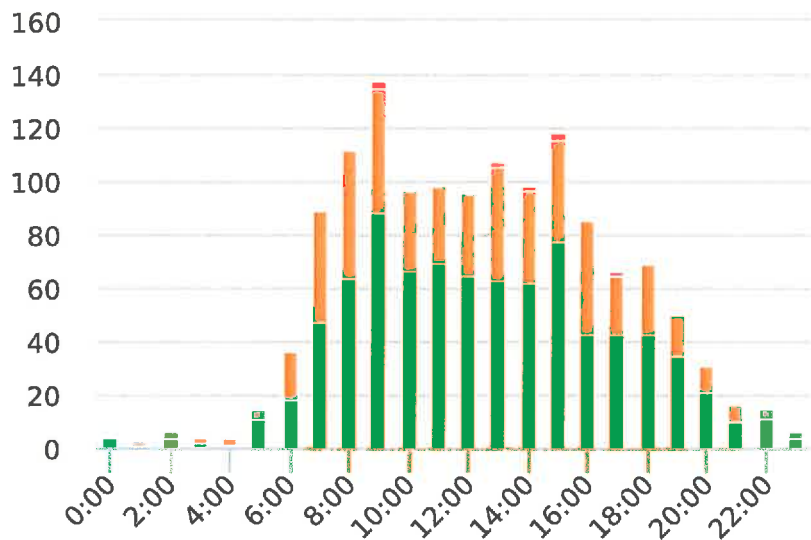
Time of Day: 0:00 to 23:59  
 Dates: 4/2/2018 to 4/8/2018

Site: El Bosque Dr., 11S - El Bosque Dr., SB

## Overall Summary

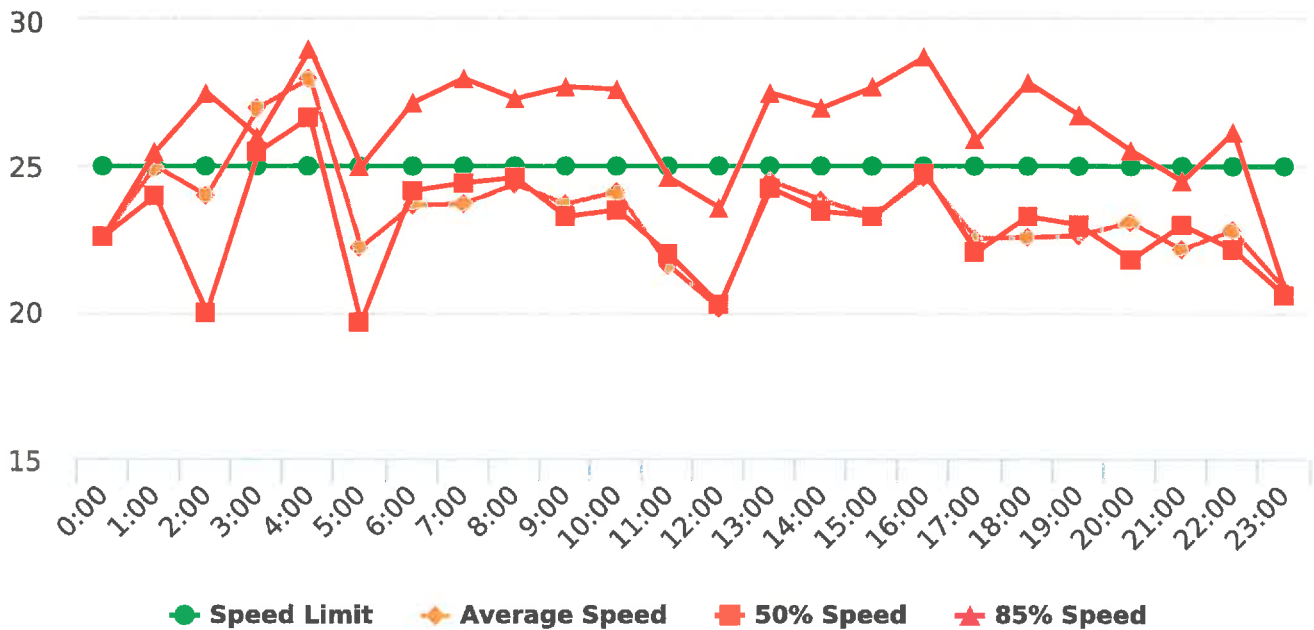
Total Days of Data: 7  
 Speed Limit: 25  
 Average Speed: 23.46  
 50th Percentile Speed: 23.02  
 85th Percentile Speed: 26.25  
 Pace Speed Range: 19.0-29.0

Minimum Speed: 5.0  
 Maximum Speed: 44.0  
 Display Status: Speed Display  
 Average Volume per Day: 195.7  
 Total Volume: 1370.0



■ Violators   
 ■ Inside Threshold   
 ■ Compliant

■ Vehicles Slowed   
 ■ Other





# Extended Speed Summary Report

Generated by Marianna Pimentel from Pebble Beach Community Services on Jul 10, 2018 at 11:53:51 AM

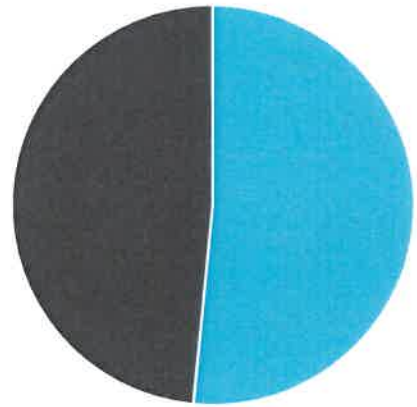
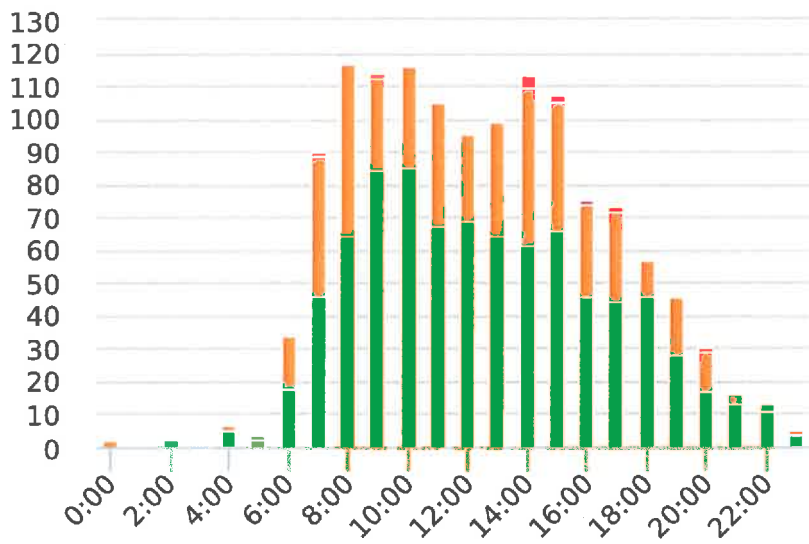
Time of Day: 0:00 to 23:59  
 Dates: 5/14/2018 to 5/20/2018

Site: El Bosque Dr., 11S - El Bosque Dr., SB

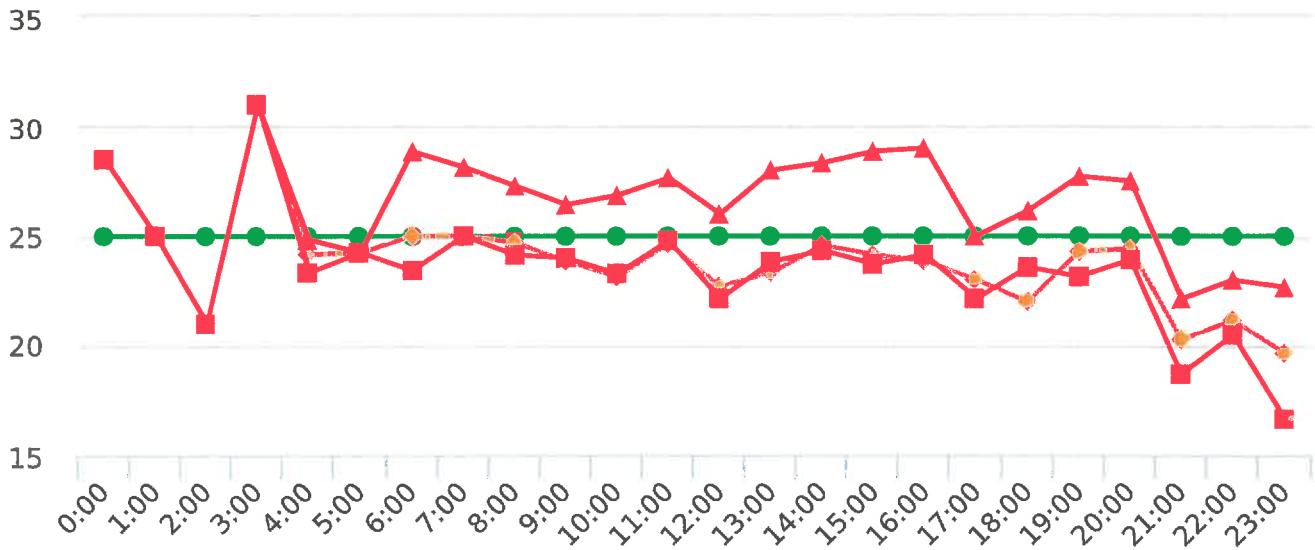
## Overall Summary

Total Days of Data: 7  
 Speed Limit: 25  
 Average Speed: 23.91  
 50th Percentile Speed: 23.52  
 85th Percentile Speed: 26.42  
 Pace Speed Range: 19.0-29.0

Minimum Speed: 5.0  
 Maximum Speed: 47.0  
 Display Status: Speed Display  
 Average Volume per Day: 189.0  
 Total Volume: 1323.0



■ Violators   
 ■ Inside Threshold   
 ■ Compliant   
 ■ Vehicles Slowed   
 ■ Other



● Speed Limit   
 ◆ Average Speed   
 ■ 50% Speed   
 ▲ 85% Speed





Generated by Marianna Pimentel from Pebble Beach Community Services on Jul 9, 2018 at 4:47:17 PM

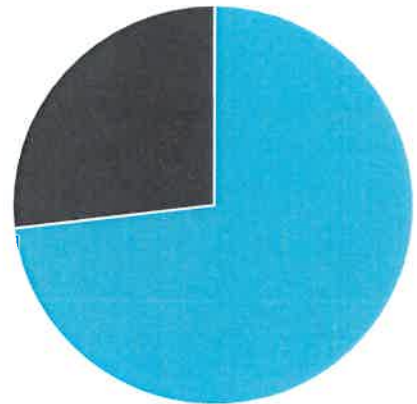
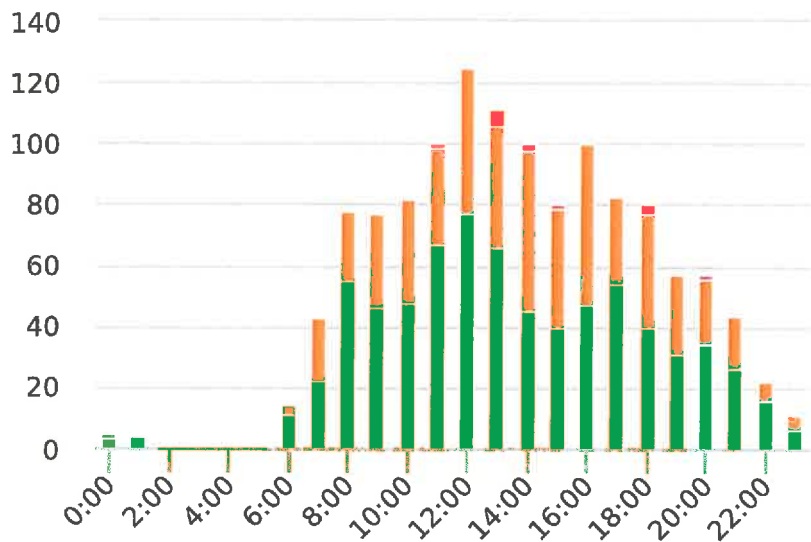
Time of Day: 0:00 to 23:59  
 Dates: 6/25/2018 to 7/1/2018

Site: El Bosque Dr., 11S - El Bosque Dr., SB

## Overall Summary

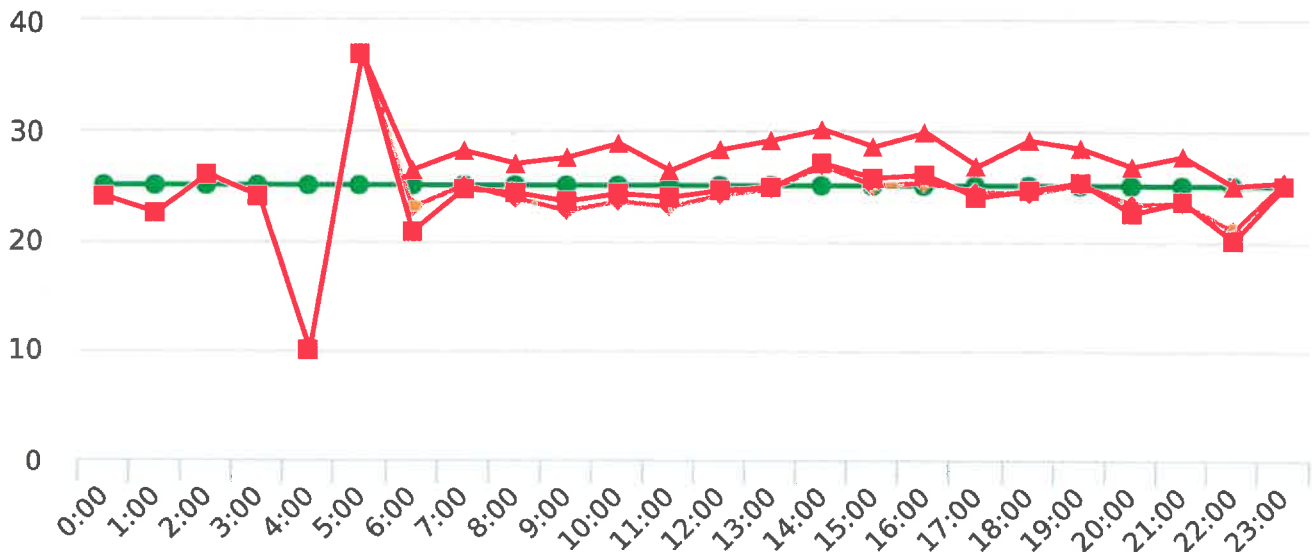
Total Days of Data: 7  
 Speed Limit: 25  
 Average Speed: 24.07  
 50th Percentile Speed: 24.09  
 85th Percentile Speed: 26.79  
 Pace Speed Range: 20.0-30.0

Minimum Speed: 5.0  
 Maximum Speed: 44.0  
 Display Status: Speed Display  
 Average Volume per Day: 182.9  
 Total Volume: 1280.0



■ Violators   
 ■ Inside Threshold   
 ■ Compliant

■ Vehicles Slowed   
 ■ Other



● Speed Limit   
 ◆ Average Speed   
 ■ 50% Speed   
 ▲ 85% Speed