

DEPUTY GENERAL MANAGER'S REPORT
October 26, 2018

TO: Board of Directors

FROM: Suha Kilic, Deputy GM/CFO

SUBJECT: **Supplemental Traffic Enforcement Program
Quarter Ending September 30, 2018**

During the three-month and twelve-month periods ending September 30, 2018 CHP issued 129 (59 for unsafe speed) and 628 (283 for unsafe speed) citations, respectively. The numbers of citations for the previous three-month and twelve-month periods ending June 30, 2018 were 182 (92 for unsafe speed) and 635 (285 for unsafe speed). CHP also gave 157 verbal warnings and assisted 180 motorists during the quarter. The citations are presented by type in the attached pie charts. Number of citations for the 19 general locations (12 locations identified by a 2006 DMFPO survey, plus 7 locations added based on the feedback and field observations) are presented on the attached maps.

The four mobile speed monitor/display units have been rotated among 12 pre-determined locations during the quarter. The average speeds in most residential zones remain near or below 25 mph with the exception of sections of the Forest Lodge, Sloat, Lopez and Forest Lake Roads. The average and 85% speeds on those highly travelled roads remain near or below 30 mph, and 35 mph, respectively.

Also attached are:

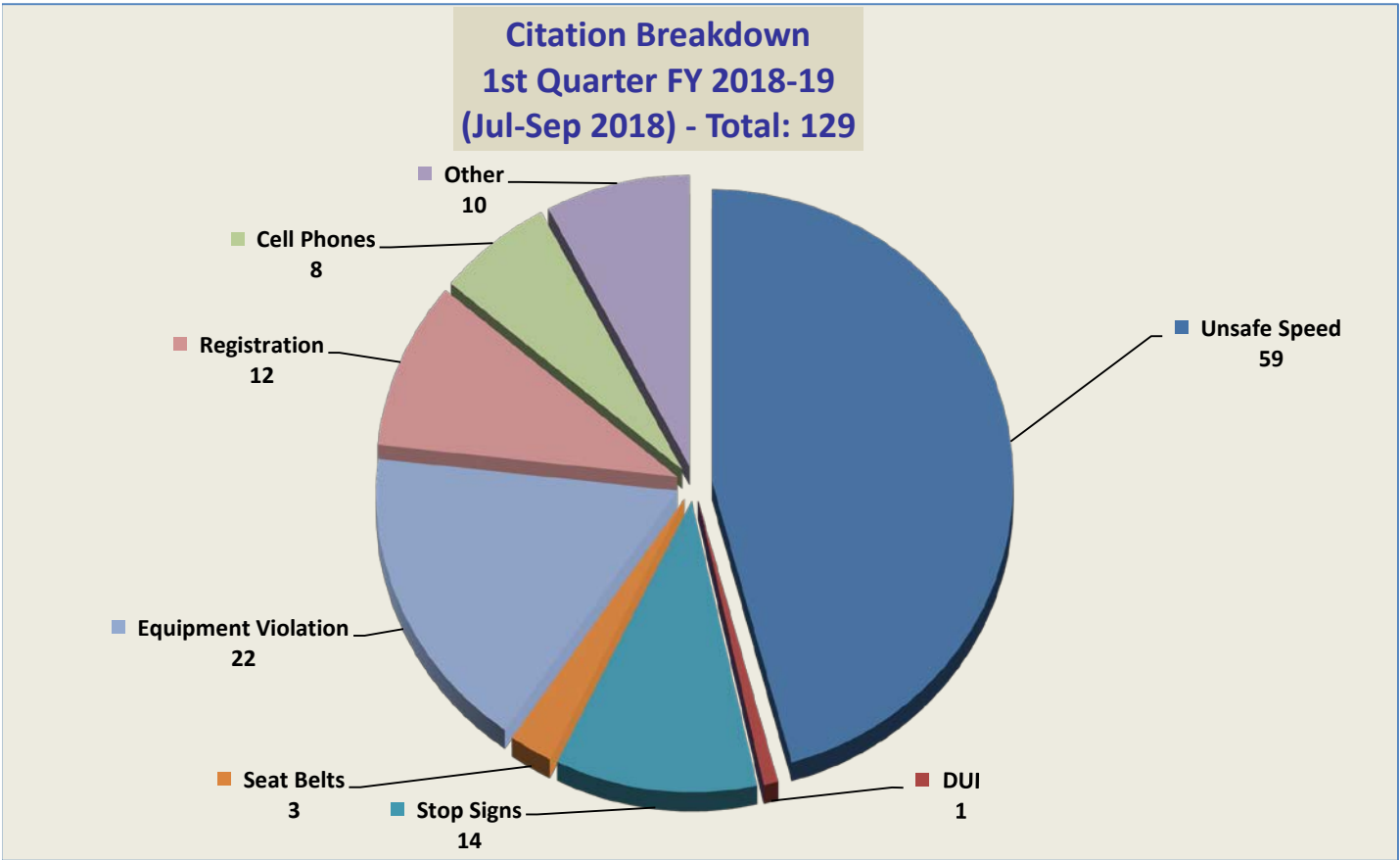
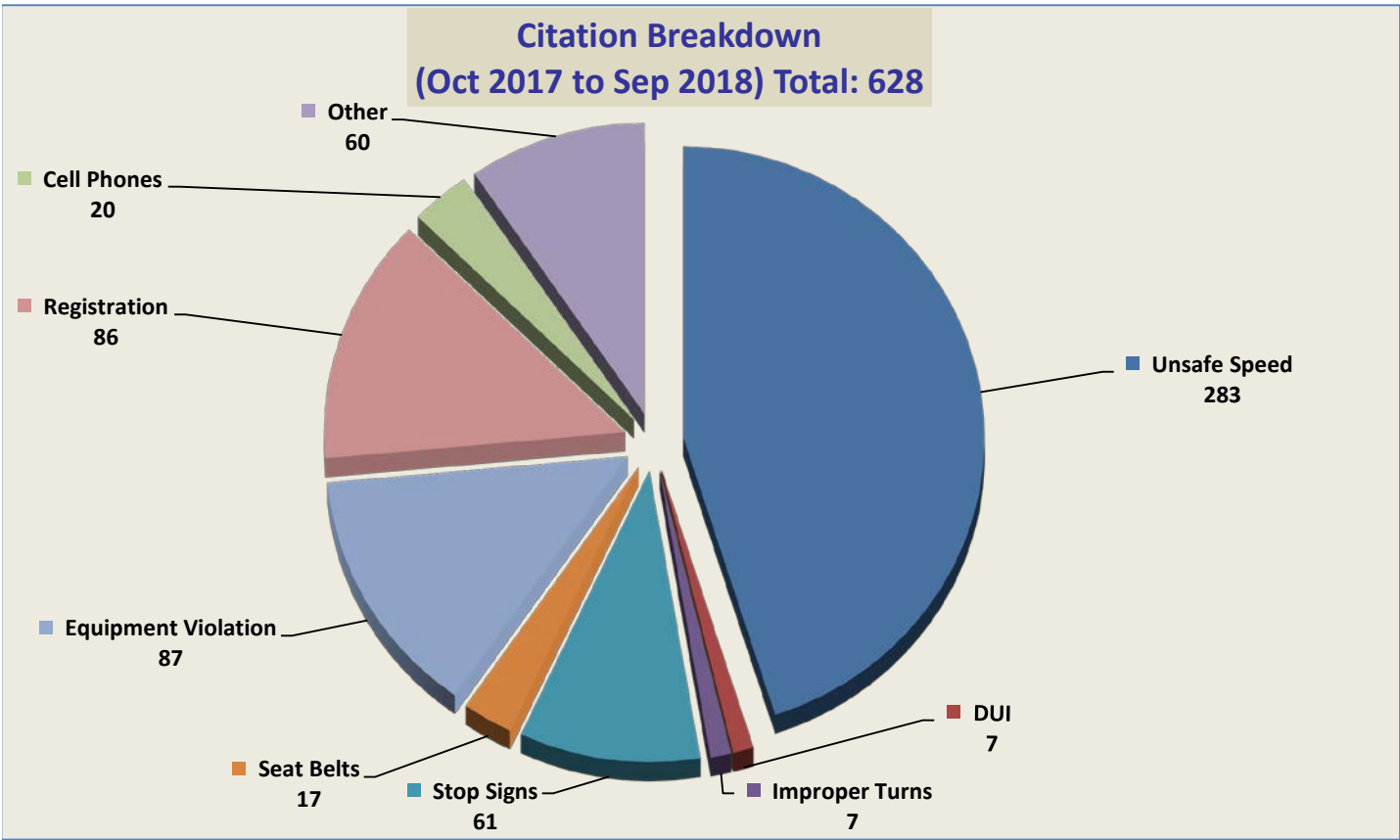
- 1) Vehicle traffic and speed statistics at locations with higher recorded speeds.
According to the manufacturer, the monitors may record fast moving objects other than vehicles.
- 2) Speed Summary Reports from radar monitor locations.

Encl.

Agenda Item No. 15

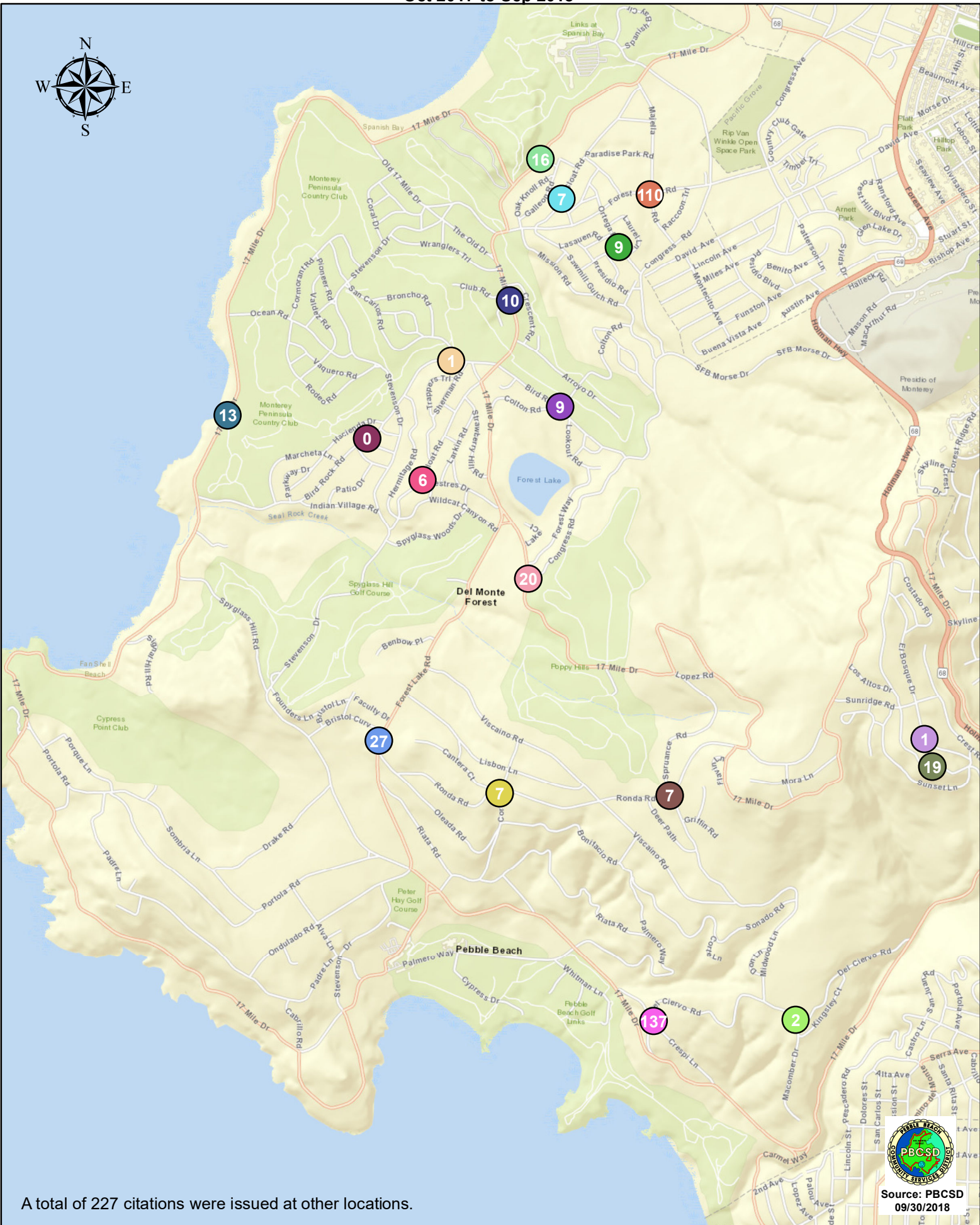
Vehicle traffic and speed statistics at locations with higher recorded speeds

Location	Travel Direction	Period 2017	# of Measurements	41 to 45 mph	46 to 50 mph	Over 50 mph
Forest Lodge near Majella	East	7/2-7/8 (7 Days)	10,400	42	5	1
"	"	8/13-8/19 (7 Days)	11,662	32	7	1
"	"	9/24-9/30 (7 Days)	11,459	20	3	0
"	West	8/20-8/26 (7 Days)	14,626	137	21	6
Sloat Rd near Wranglers Tr	North	8/13-8/19 (7 Days)	16,255	48	5	0
"	"	9/24-9/30 (7 Days)	14,106	19	5	0
"	South	8/20-8/24 (6 Days)	15,316	61	4	5
Lopez Rd near Congress	North	8/27-9/2 (7 Days)	8,036	99	12	2
Forest Lake Rd near Bristol curve	North	8/27-9/2 (7 Days)	7,997	46	5	0
"	South	9/4-9/9 (6 Days)	8,648	45	4	1
Crespi Ln near Del Ciervo	North	9/10-9/16 (7 Days)	2,148	87	17	3
"	South	9/17-9/23 (7 Days)	1,757	51	11	4
TOTAL			122,410	687	99	23
%				0.56%	0.08%	0.02%



Note: In addition to the citations above, CHP gave 157 verbal warnings and assisted 180 motorists during 1st Quarter FY 2018-19.

CHP Traffic Enforcement Program Number of Citations Issued by Locations Oct 2017 to Sep 2018



A total of 227 citations were issued at other locations.



Source: PBCSD
09/30/2018



Generated by Marianna Pimentel from Pebble Beach Community Services on Oct 9, 2018 at 1:12:14 PM

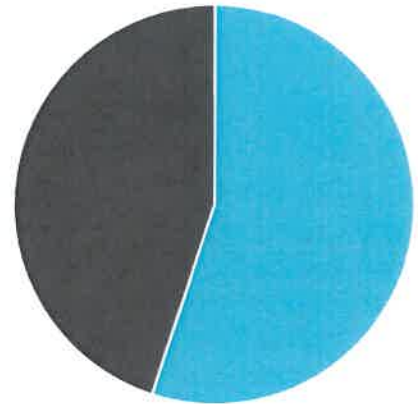
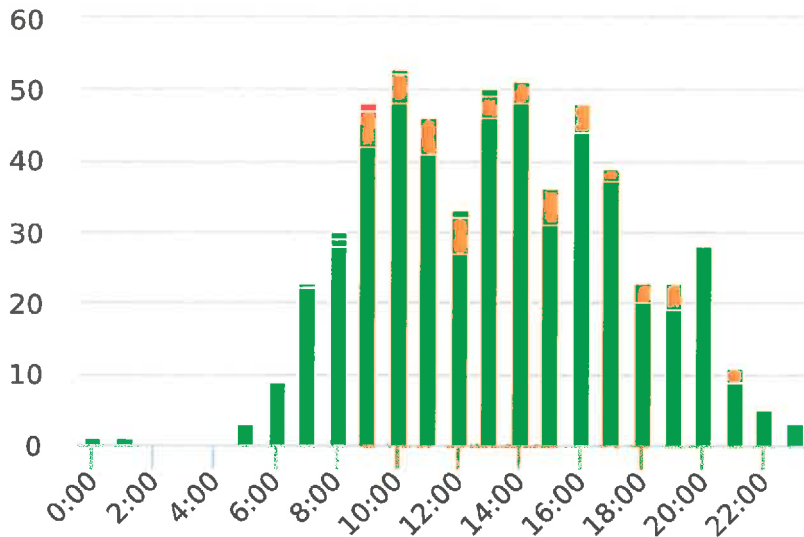
Time of Day: 0:00 to 23:59
 Dates: 7/2/2018 to 7/7/2018

Site: Sloat Road, 1N - Sloat

Overall Summary

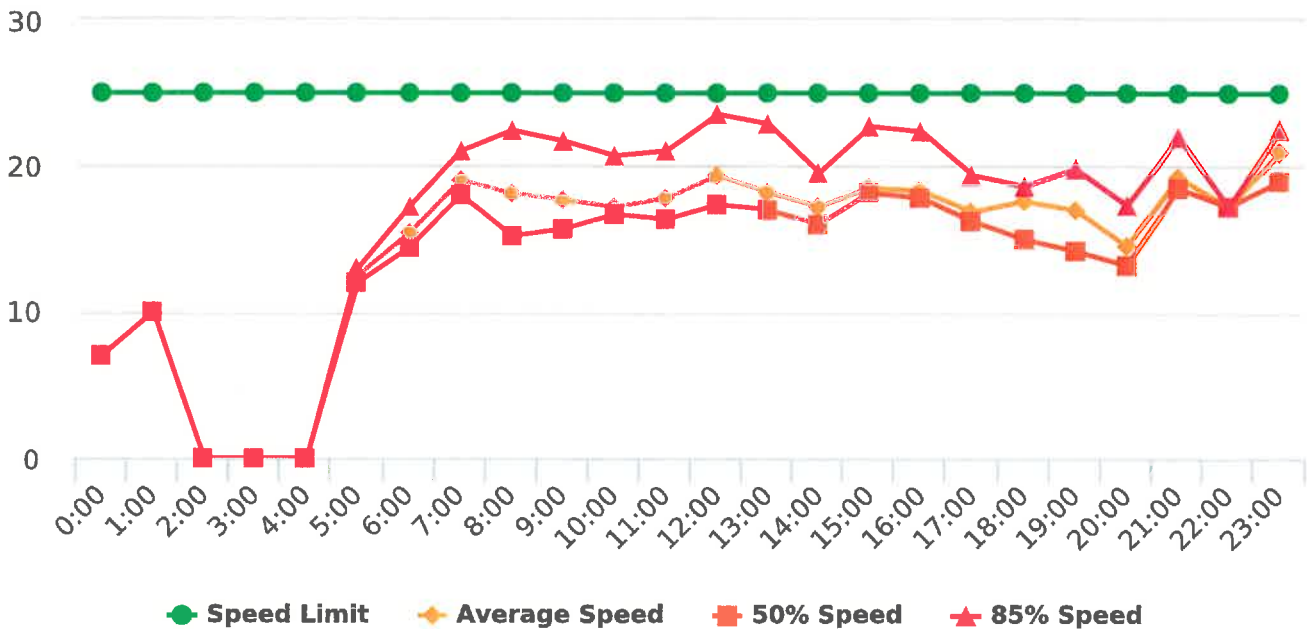
Total Days of Data: 6
 Speed Limit: 25
 Average Speed: 14.57
 50th Percentile Speed: 13.54
 85th Percentile Speed: 16.73
 Pace Speed Range: 12.0-22.0

Minimum Speed: 5.0
 Maximum Speed: 43.0
 Display Status: Speed Display
 Average Volume per Day: 94.0
 Total Volume: 564.0



■ Violators
 ■ Inside Threshold
 ■ Compliant

■ Vehicles Slowed
 ■ Other



● Speed Limit
 ◆ Average Speed
 ■ 50% Speed
 ▲ 85% Speed



Generated by Marianna Pimentel from Pebble Beach Community Services on Oct 9, 2018 at 3:39:36 PM

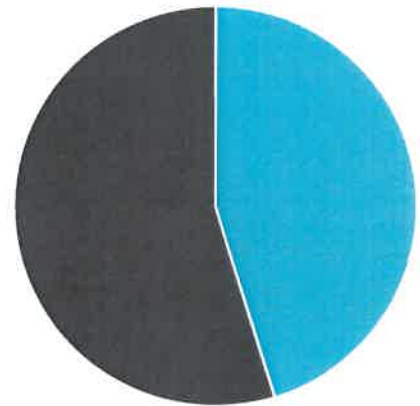
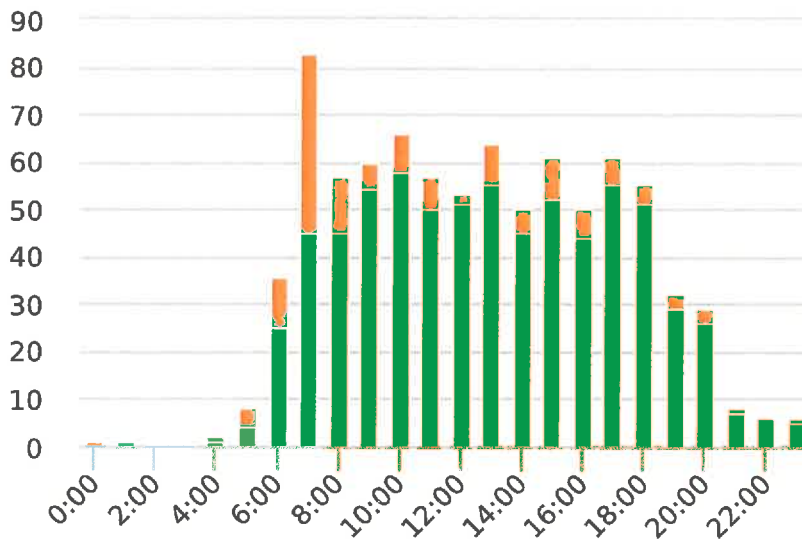
Time of Day: 0:00 to 23:59
 Dates: 8/13/2018 to 8/19/2018

Site: Sloat Road, 1N - Sloat

Overall Summary

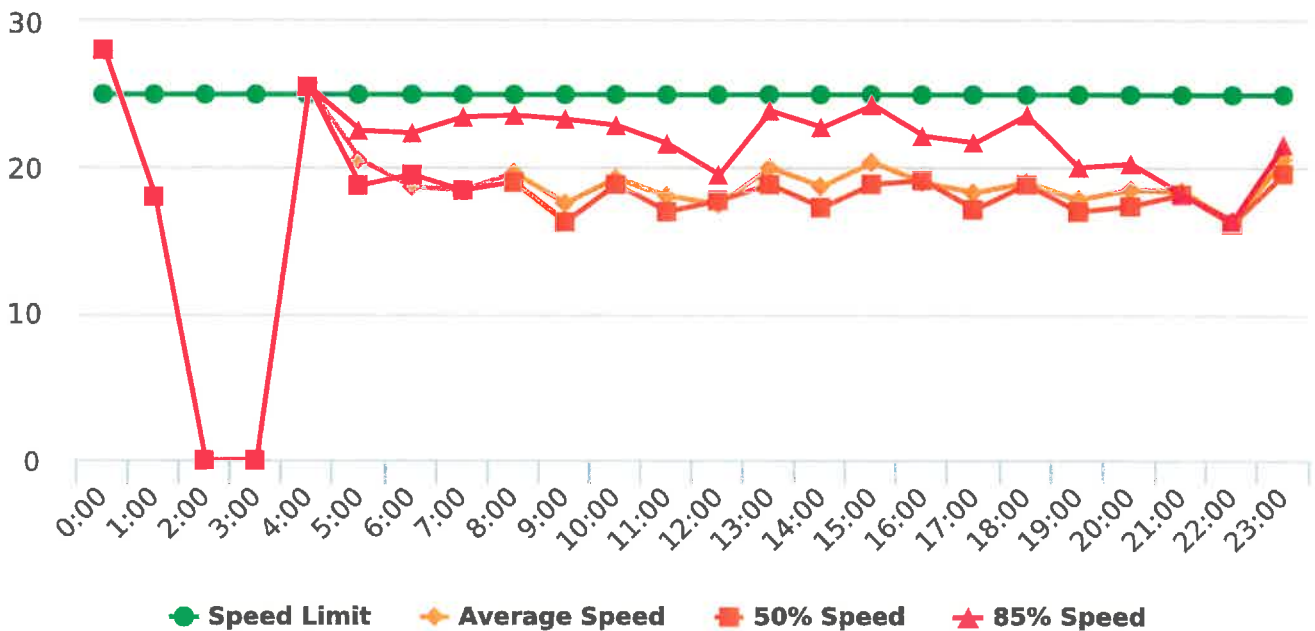
Total Days of Data: 7
 Speed Limit: 25
 Average Speed: 17.85
 50th Percentile Speed: 17.32
 85th Percentile Speed: 20.22
 Pace Speed Range: 14.0-24.0

Minimum Speed: 5.0
 Maximum Speed: 34.0
 Display Status: Speed Display
 Average Volume per Day: 120.9
 Total Volume: 846.0



■ Violators
 ■ Inside Threshold
 ■ Compliant

■ Vehicles Slowed
 ■ Other





Generated by Marianna Pimentel from Pebble Beach Community Services on Oct 9, 2018 at 4:15:48 PM

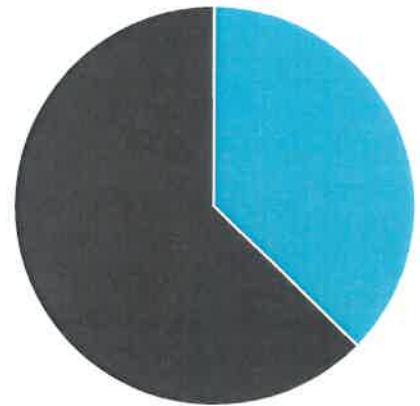
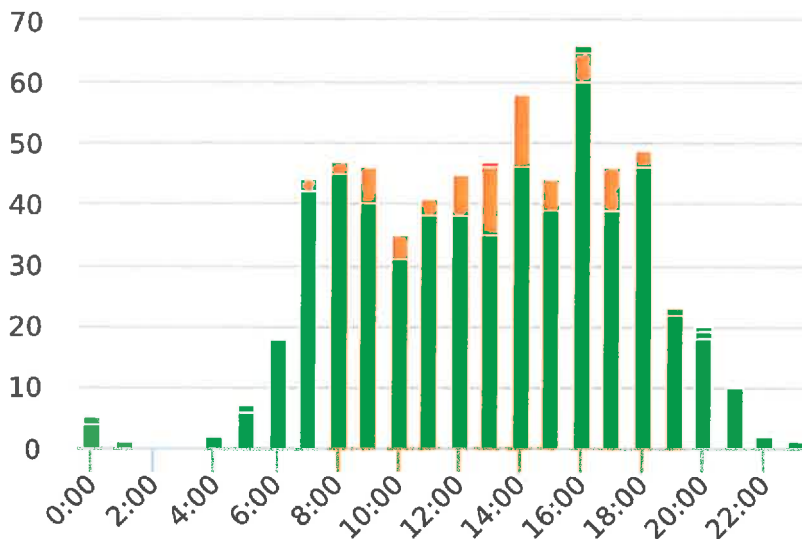
Time of Day: 0:00 to 23:59
 Dates: 9/24/2018 to 9/29/2018

Site: Sloat Road, 1N - Sloat

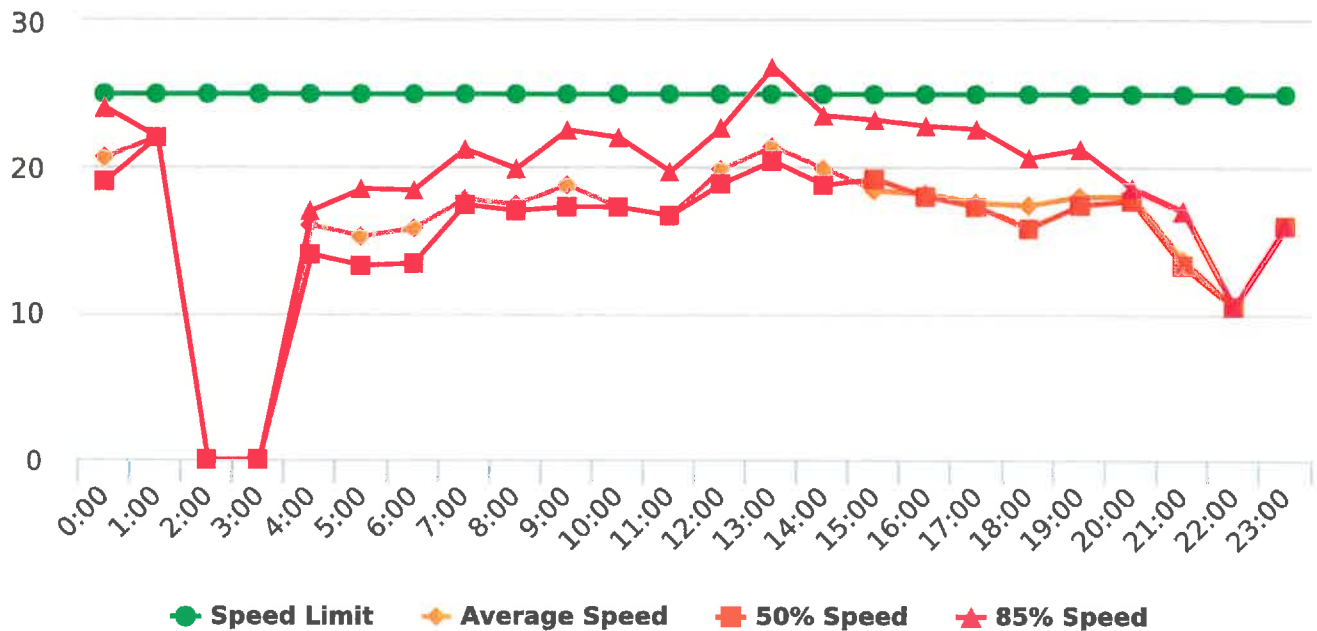
Overall Summary

Total Days of Data: 6
 Speed Limit: 25
 Average Speed: 16.1
 50th Percentile Speed: 15.43
 85th Percentile Speed: 18.77
 Pace Speed Range: 13.0-23.0

Minimum Speed: 5.0
 Maximum Speed: 45.0
 Display Status: Speed Display
 Average Volume per Day: 109.5
 Total Volume: 657.0



■ Violators
 ■ Inside Threshold
 ■ Compliant
 ■ Vehicles Slowed
 ■ Other



● Speed Limit
 ◆ Average Speed
 ■ 50% Speed
 ▲ 85% Speed



Generated by Marianna Pimentel from Pebble Beach Community Services on Oct 9, 2018 at 1:23:23 PM

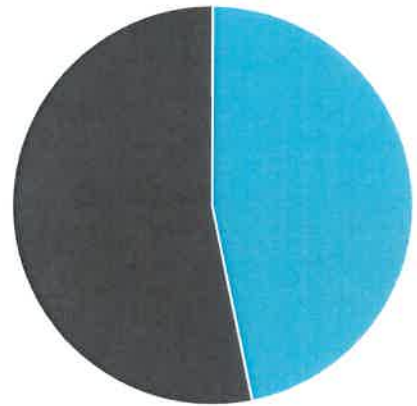
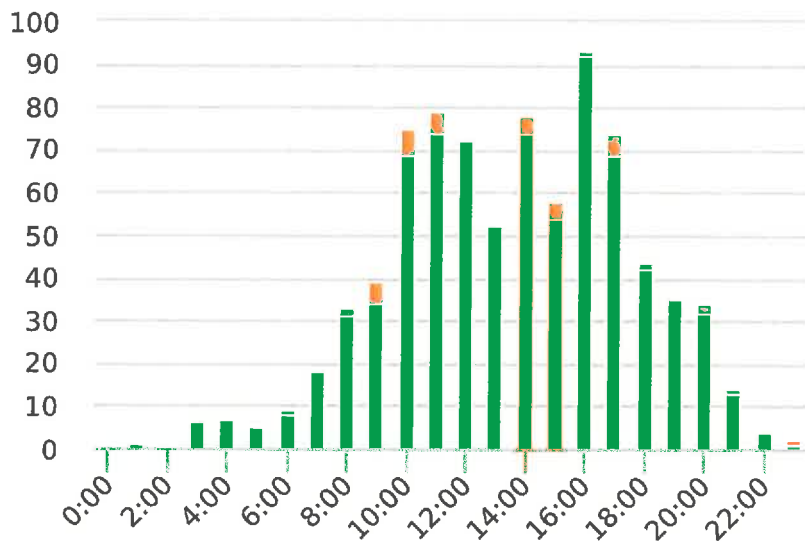
Time of Day: 0:00 to 23:59
 Dates: 7/9/2018 to 7/15/2018

Site: Sloat Road, 1S - Sloat

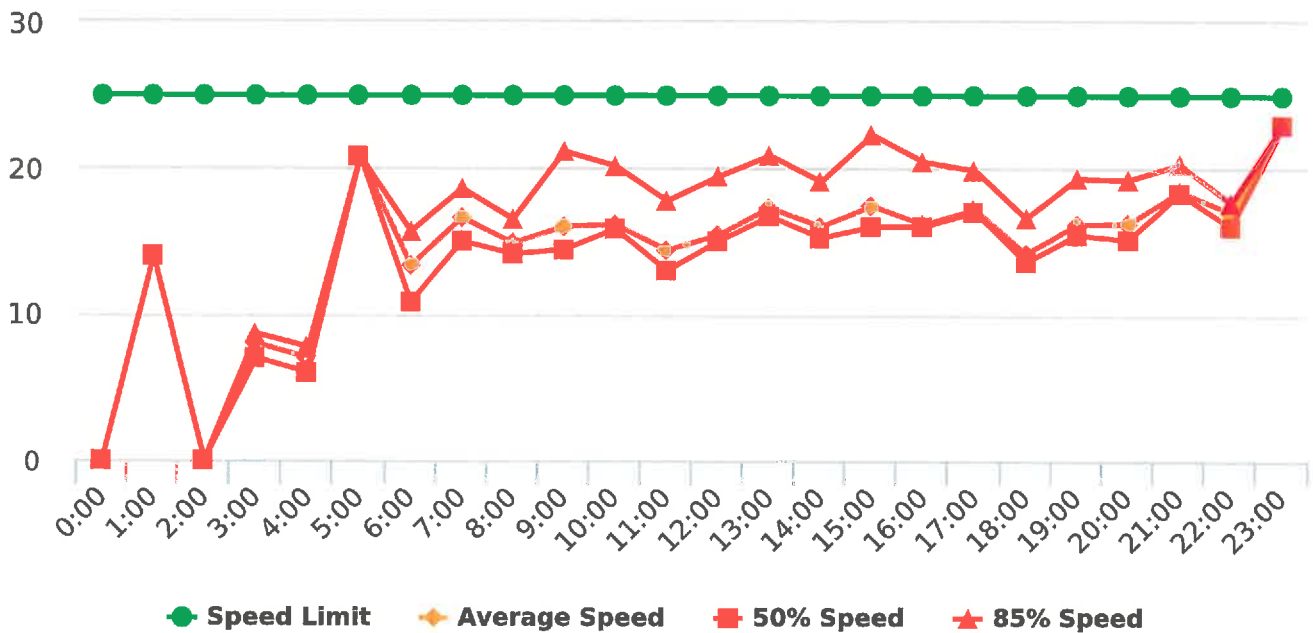
Overall Summary

Total Days of Data: 7
 Speed Limit: 25
 Average Speed: 14.4
 50th Percentile Speed: 13.68
 85th Percentile Speed: 16.62
 Pace Speed Range: 11.0-21.0

Minimum Speed: 5.0
 Maximum Speed: 34.0
 Display Status: Speed Display
 Average Volume per Day: 119.3
 Total Volume: 835.0



■ Violators
 ■ Inside Threshold
 ■ Compliant
 ■ Vehicles Slowed
 ■ Other





Generated by Marianna Pimentel from Pebble Beach Community Services on Oct 9, 2018 at 3:47:41 PM

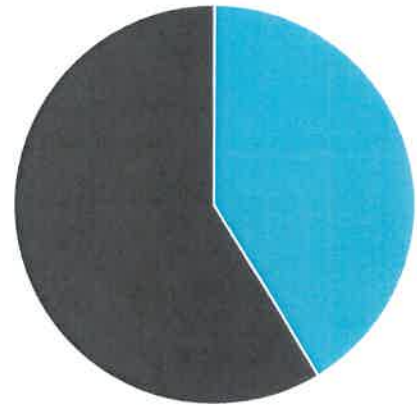
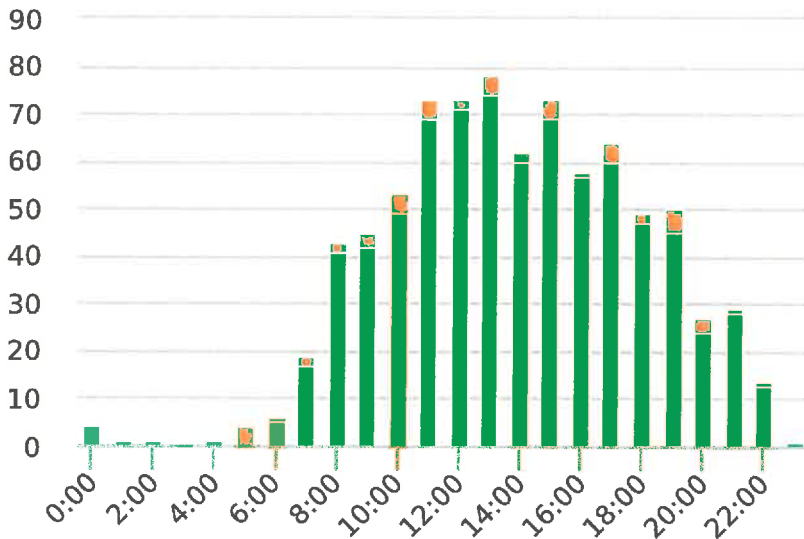
Time of Day: 0:00 to 23:59
 Dates: 8/20/2018 to 8/26/2018

Site: Sloat Road, 1S - Sloat

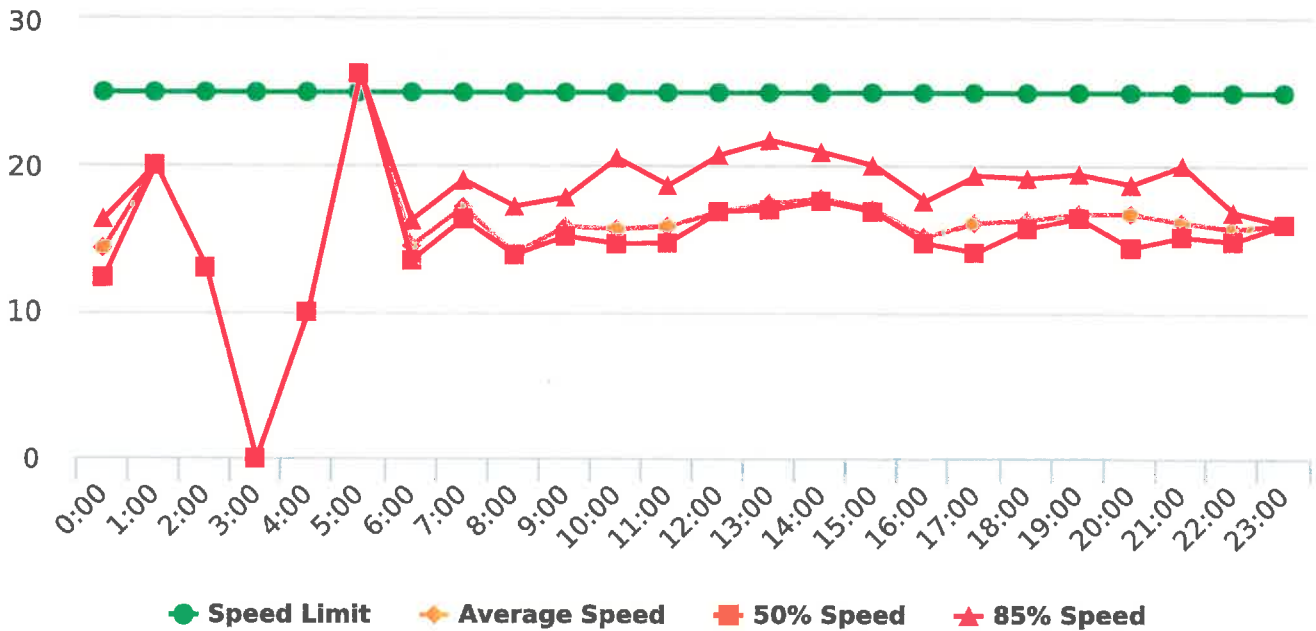
Overall Summary

Total Days of Data: 7
 Speed Limit: 25
 Average Speed: 15.6
 50th Percentile Speed: 14.98
 85th Percentile Speed: 17.72
 Pace Speed Range: 11.0-21.0

Minimum Speed: 5.0
 Maximum Speed: 34.0
 Display Status: Speed Display
 Average Volume per Day: 118.3
 Total Volume: 828.0



■ Violators
 ■ Inside Threshold
 ■ Compliant
 ■ Vehicles Slowed
 ■ Other



● Speed Limit
 ◆ Average Speed
 ■ 50% Speed
 ▲ 85% Speed



Generated by Marianna Pimentel from Pebble Beach Community Services on Oct 9, 2018 at 1:17:12 PM

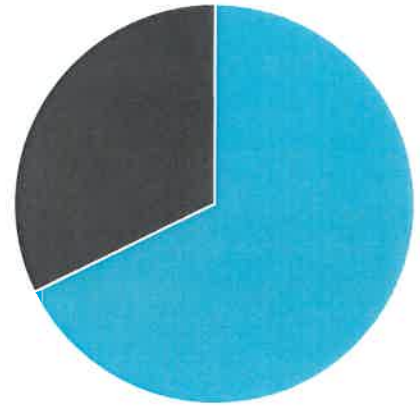
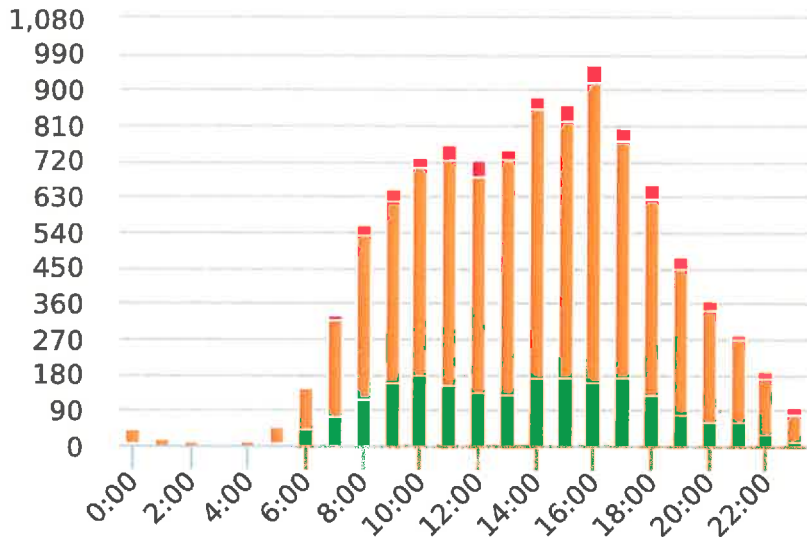
Time of Day: 0:00 to 23:59
 Dates: 7/2/2018 to 7/8/2018

Site: Forest Lodge Road, 2E - Forest Lodge near Majella Rd.,

Overall Summary

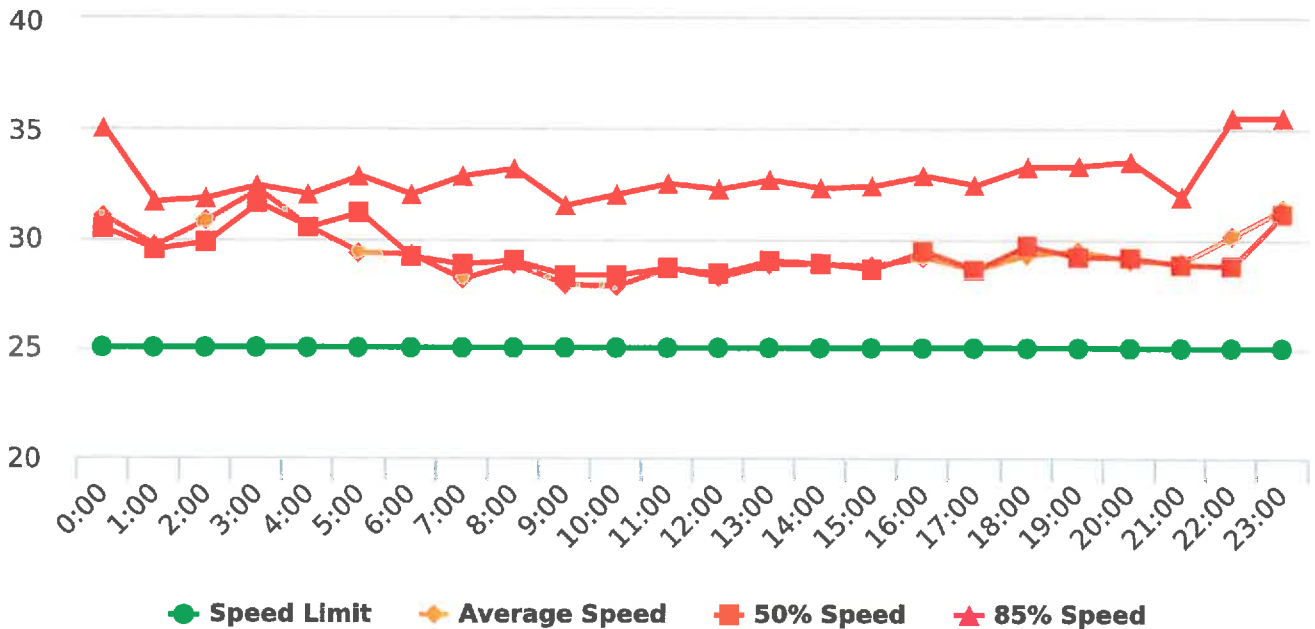
Total Days of Data: 7
 Speed Limit: 25
 Average Speed: 29.36
 50th Percentile Speed: 29.37
 85th Percentile Speed: 32.81
 Pace Speed Range: 25.0-35.0

Minimum Speed: 5.0
 Maximum Speed: 55.0
 Display Status: Speed Display
 Average Volume per Day: 1485.7
 Total Volume: 10400.0



Violators Inside Threshold Compliant

Vehicles Slowed Other



Speed Limit Average Speed 50% Speed 85% Speed



Generated by Marianna Pimentel from Pebble Beach Community Services on Oct 9, 2018 at 3:45:21 PM

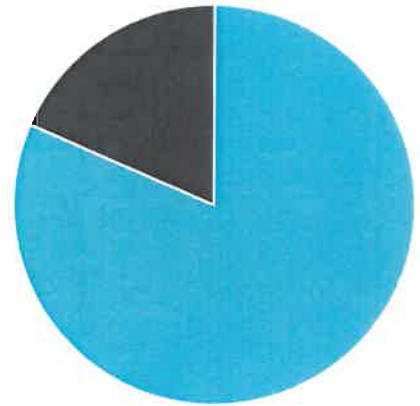
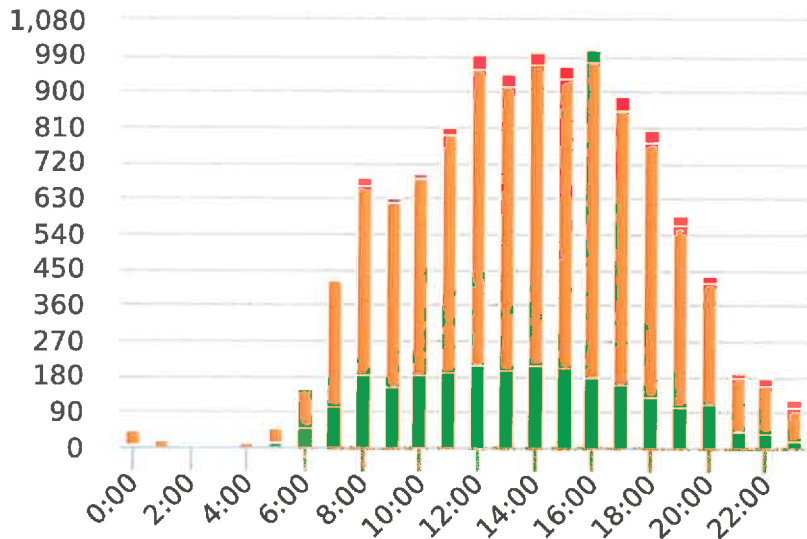
Time of Day: 0:00 to 23:59
 Dates: 8/13/2018 to 8/19/2018

Site: Forest Lodge Road, 2E - Forest Lodge near Majella Rd.,

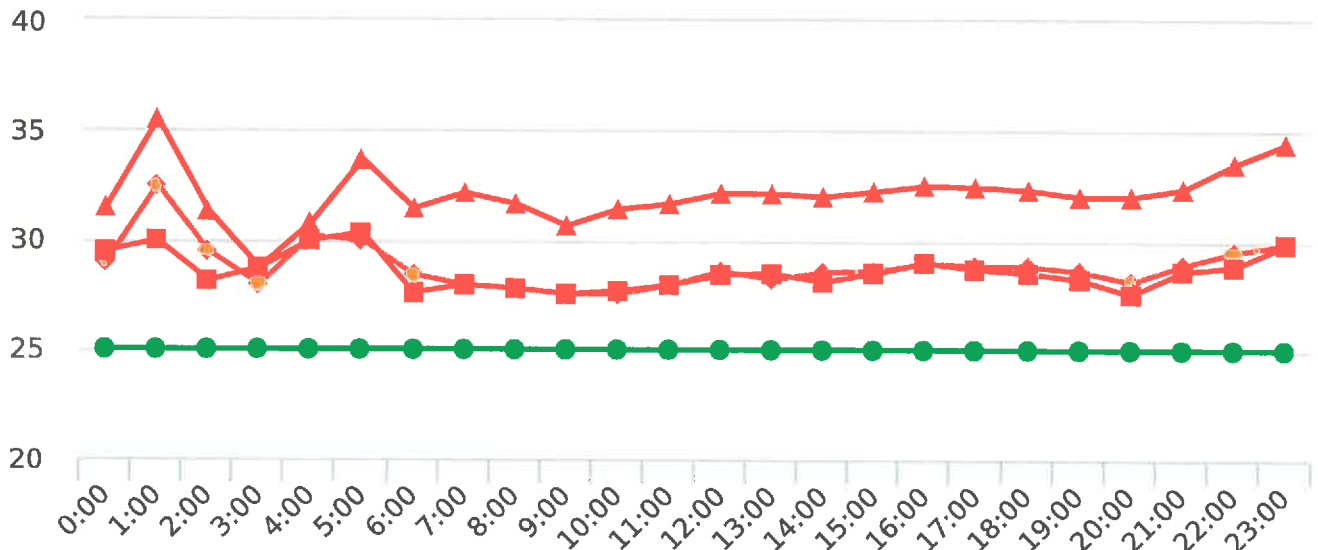
Overall Summary

Total Days of Data: 7
 Speed Limit: 25
 Average Speed: 28.85
 50th Percentile Speed: 28.61
 85th Percentile Speed: 32.11
 Pace Speed Range: 24.0-34.0

Minimum Speed: 5.0
 Maximum Speed: 51.0
 Display Status: Speed Display
 Average Volume per Day: 1666.0
 Total Volume: 11662.0



■ Violators
 ■ Inside Threshold
 ■ Compliant
 ■ Vehicles Slowed
 ■ Other



● Speed Limit
 ◆ Average Speed
 ■ 50% Speed
 ▲ 85% Speed



Generated by Marianna Pimentel from Pebble Beach Community Services on Oct 9, 2018 at 4:16:28 PM

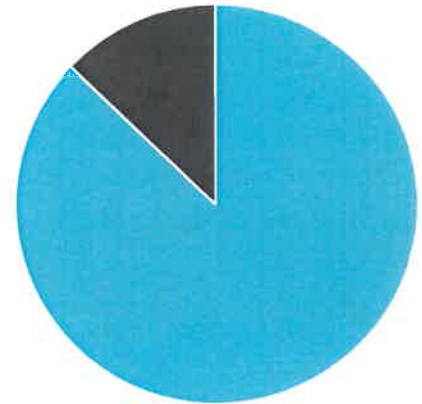
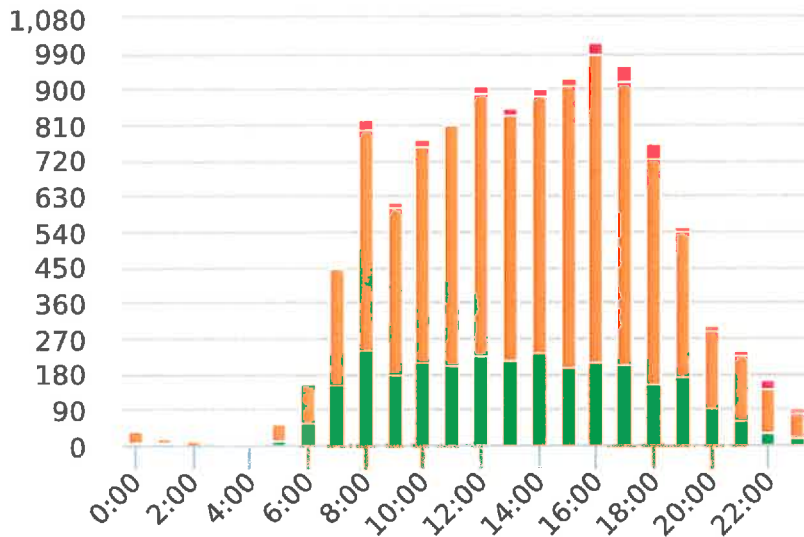
Time of Day: 0:00 to 23:59
 Dates: 9/24/2018 to 9/30/2018

Site: Forest Lodge Road, 2E - Forest Lodge near Majella Rd.,

Overall Summary

Total Days of Data: 7
 Speed Limit: 25
 Average Speed: 28.1
 50th Percentile Speed: 27.83
 85th Percentile Speed: 31.36
 Pace Speed Range: 23.0-33.0

Minimum Speed: 5.0
 Maximum Speed: 47.0
 Display Status: Speed Display
 Average Volume per Day: 1637.0
 Total Volume: 11459.0



■ Violators
 ■ Inside Threshold
 ■ Compliant

■ Vehicles Slowed
 ■ Other



● Speed Limit
 ◆ Average Speed
 ■ 50% Speed
 ▲ 85% Speed



Generated by Marianna Pimentel from Pebble Beach Community Services on Oct 9, 2018 at 3:49:41 PM

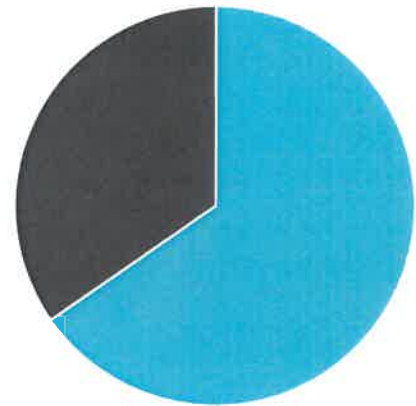
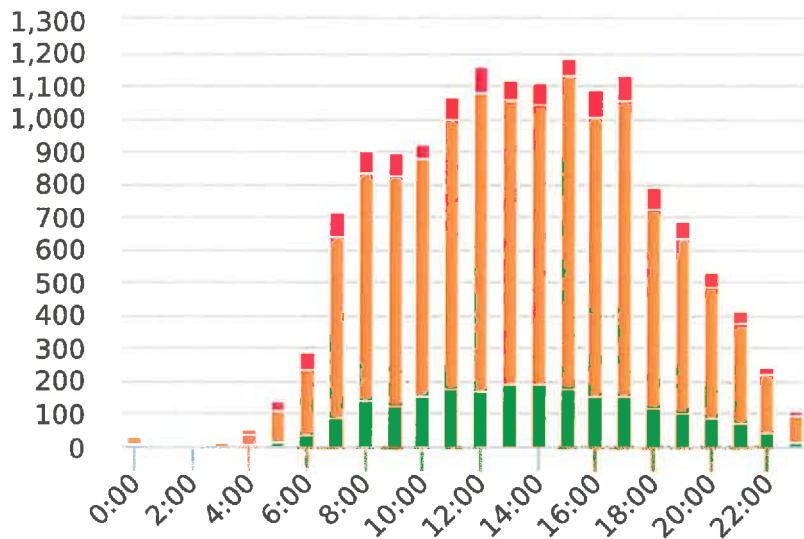
Time of Day: 0:00 to 23:59
 Dates: 8/20/2018 to 8/26/2018

Site: Forest Lodge Road, 2W - Forest Lodge near Majella Rd.,

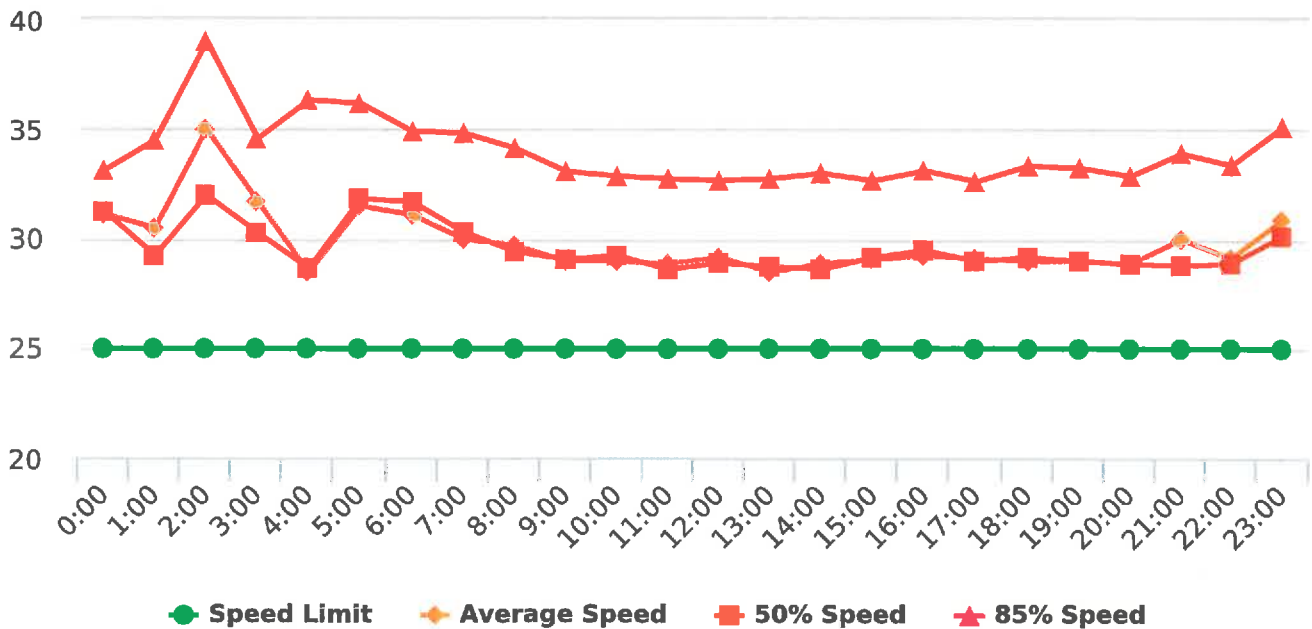
Overall Summary


Total Days of Data: 7
 Speed Limit: 25
 Average Speed: 29.87
 50th Percentile Speed: 29.61
 85th Percentile Speed: 33.96
 Pace Speed Range: 25.0-35.0

Minimum Speed: 5.0
 Maximum Speed: 58.0
 Display Status: Speed Display
 Average Volume per Day: 2089.4
 Total Volume: 14626.0



■ Violators
 ■ Inside Threshold
 ■ Compliant
 ■ Vehicles Slowed
 ■ Other





Generated by Marianna Pimentel from Pebble Beach Community Services on Oct 9, 2018 at 1:21:25 PM

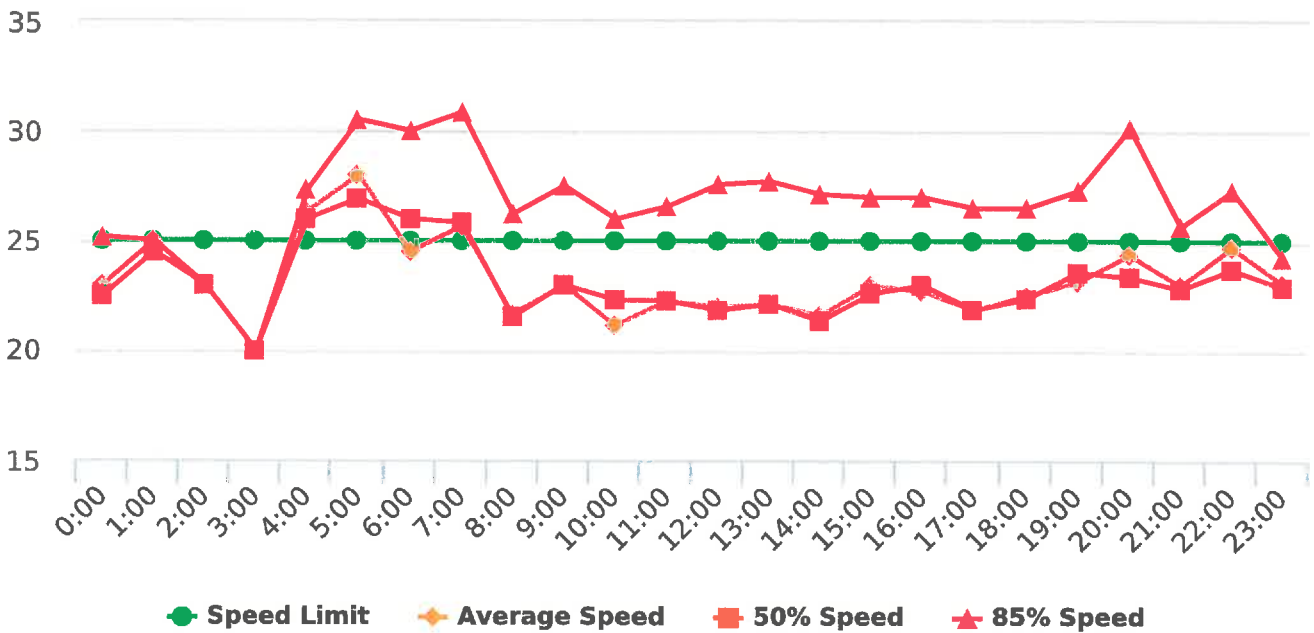
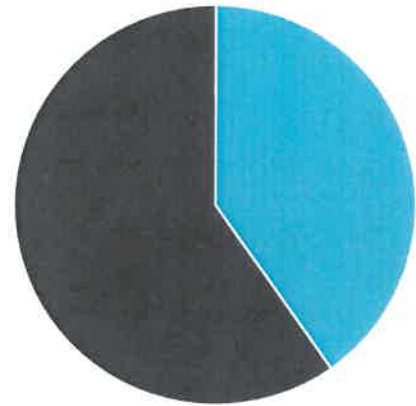
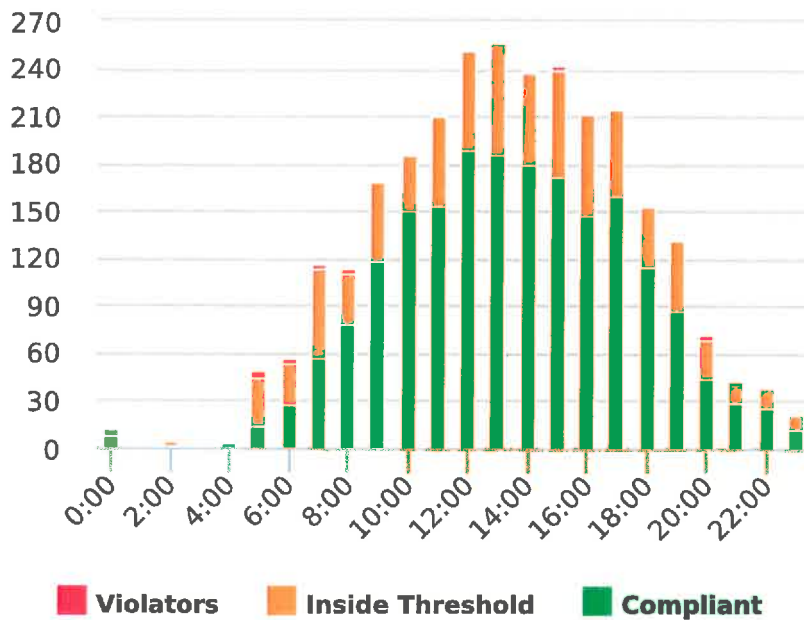
Time of Day: 0:00 to 23:59
 Dates: 7/2/2018 to 7/8/2018

Site: Ortega Road, 3N - Ortega Rd.
 near Rancho , NB

Overall Summary

Total Days of Data: 7
 Speed Limit: 25
 Average Speed: 23.24
 50th Percentile Speed: 23.15
 85th Percentile Speed: 26.76
 Pace Speed Range: 19.0-29.0

Minimum Speed: 5.0
 Maximum Speed: 46.0
 Display Status: Speed Display
 Average Volume per Day: 401.0
 Total Volume: 2807.0





Generated by Marianna Pimentel from Pebble Beach Community Services on Oct 9, 2018 at 3:46:13 PM

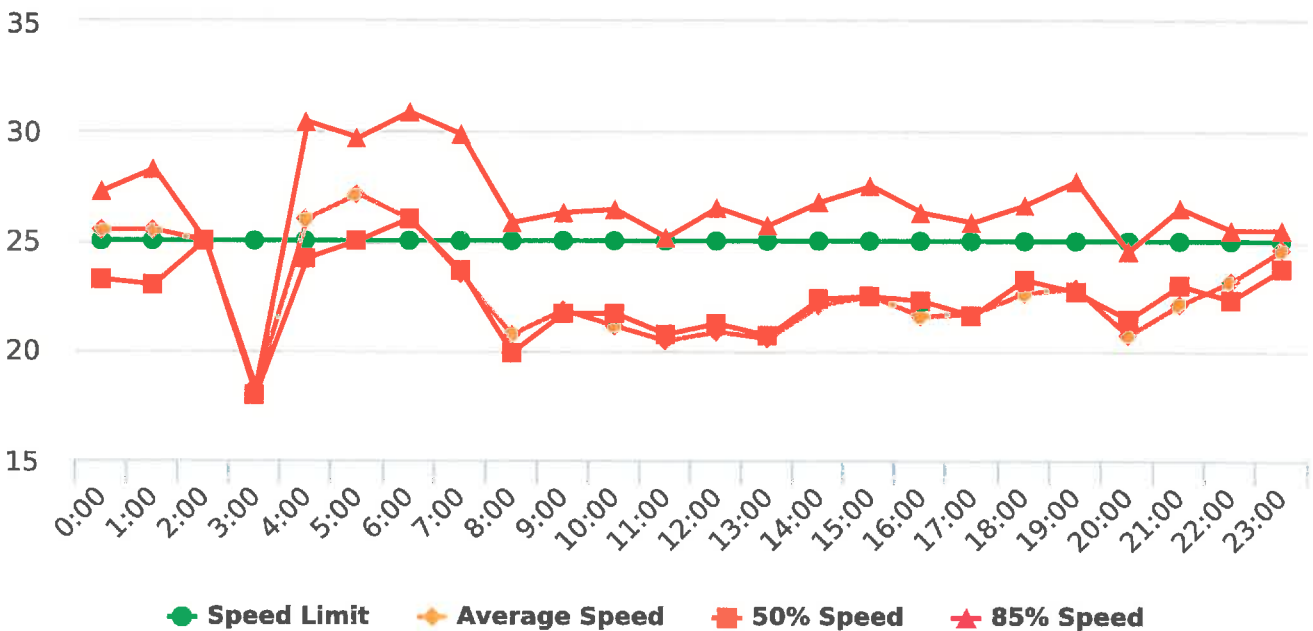
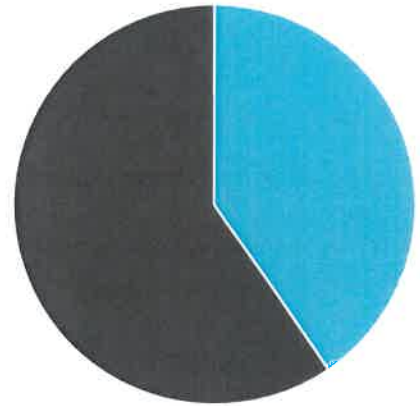
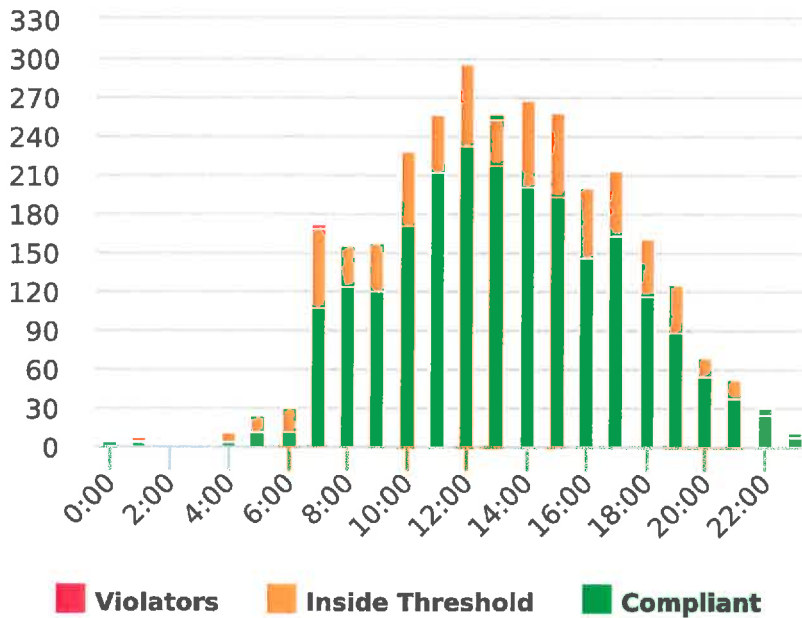
Time of Day: 0:00 to 23:59
 Dates: 8/13/2018 to 8/19/2018

Site: Ortega Road, 3N - Ortega Rd.
 near Rancho , NB

Overall Summary

Total Days of Data: 7
 Speed Limit: 25
 Average Speed: 22.77
 50th Percentile Speed: 22.48
 85th Percentile Speed: 26.59
 Pace Speed Range: 18.0-28.0

Minimum Speed: 5.0
 Maximum Speed: 45.0
 Display Status: Speed Display
 Average Volume per Day: 430.9
 Total Volume: 3016.0





Generated by Marianna Pimentel from Pebble Beach Community Services on Oct 9, 2018 at 4:17:49 PM

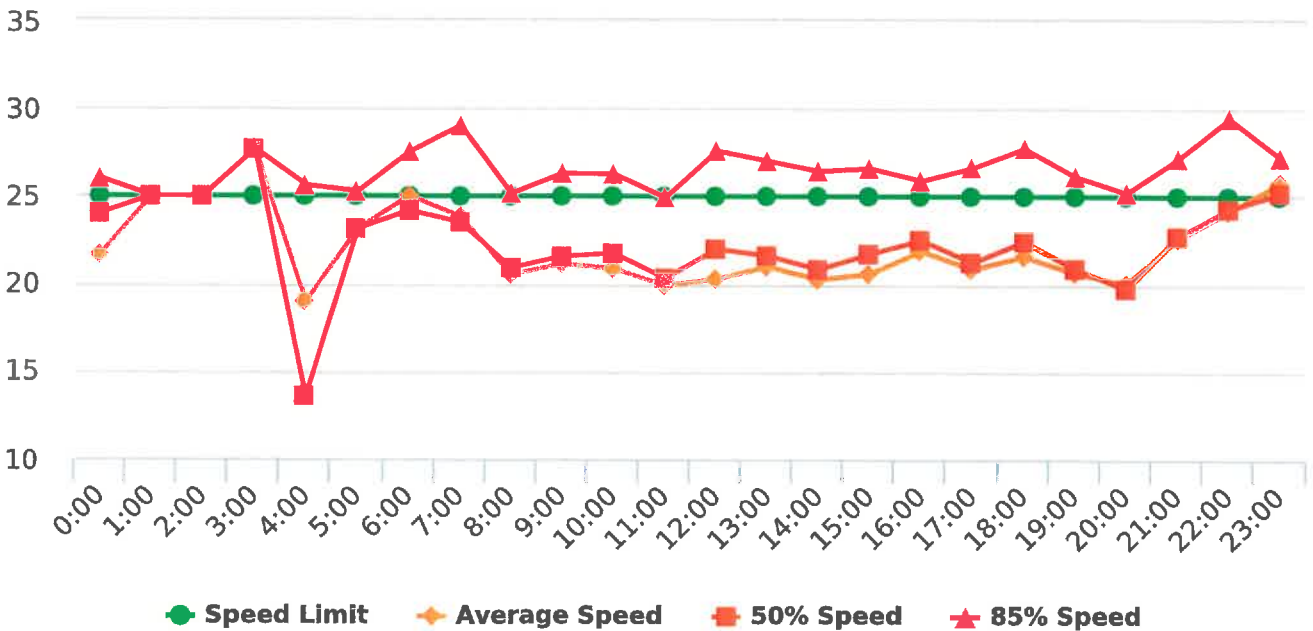
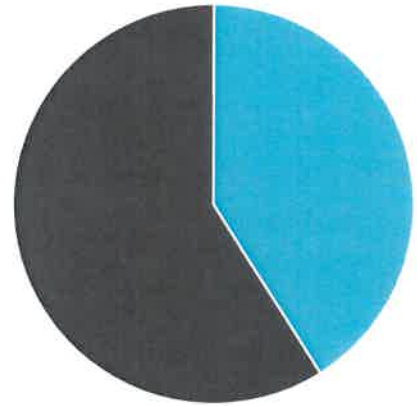
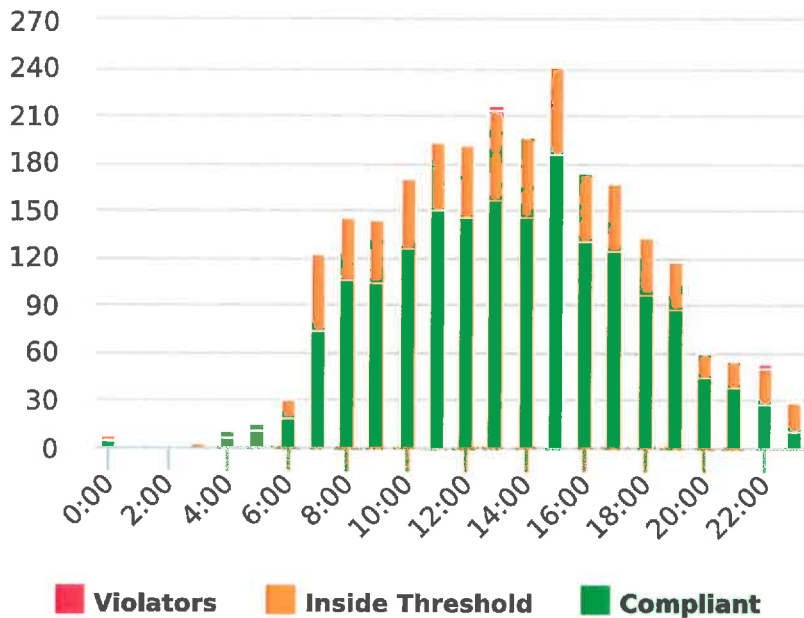
Time of Day: 0:00 to 23:59
 Dates: 9/24/2018 to 9/30/2018

Site: Ortega Road, 3N - Ortega Rd.
 near Rancho , NB

Overall Summary

Total Days of Data: 7
 Speed Limit: 25
 Average Speed: 22.18
 50th Percentile Speed: 22.32
 85th Percentile Speed: 26.52
 Pace Speed Range: 18.0-28.0

Minimum Speed: 5.0
 Maximum Speed: 38.0
 Display Status: Speed Display
 Average Volume per Day: 355.0
 Total Volume: 2485.0





Generated by Marianna Pimentel from Pebble Beach Community Services on Oct 9, 2018 at 1:26:50 PM

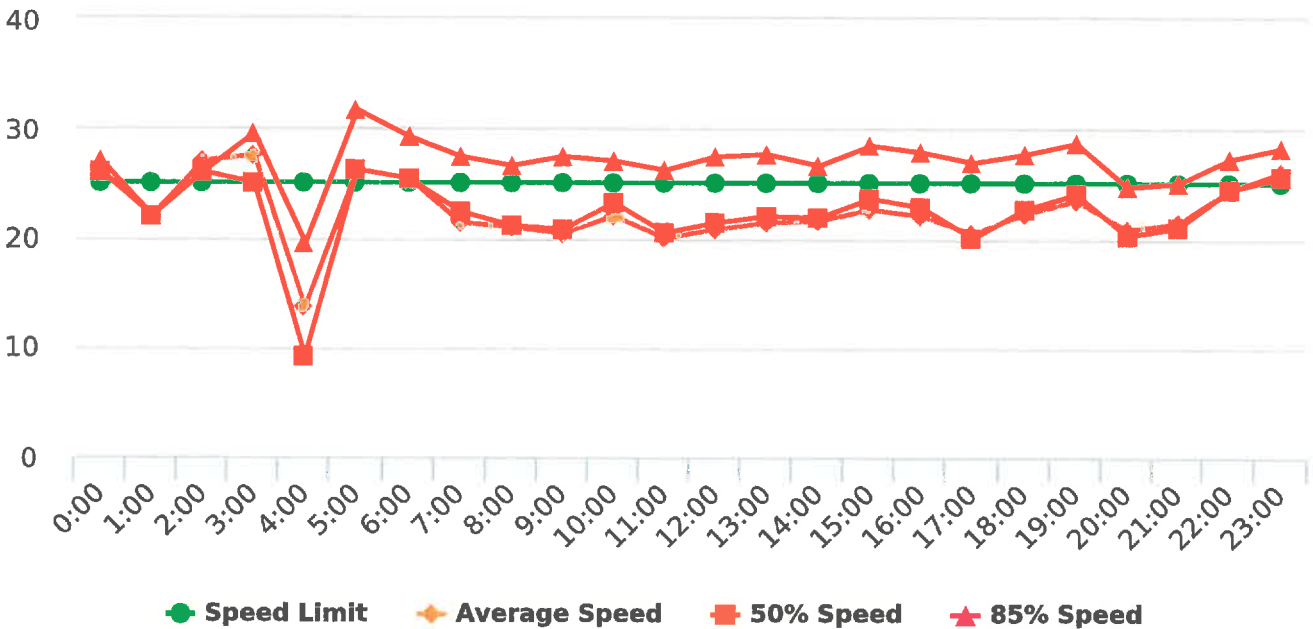
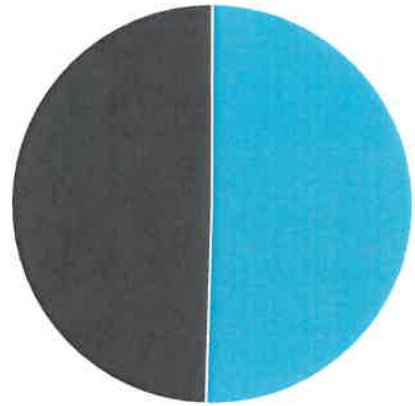
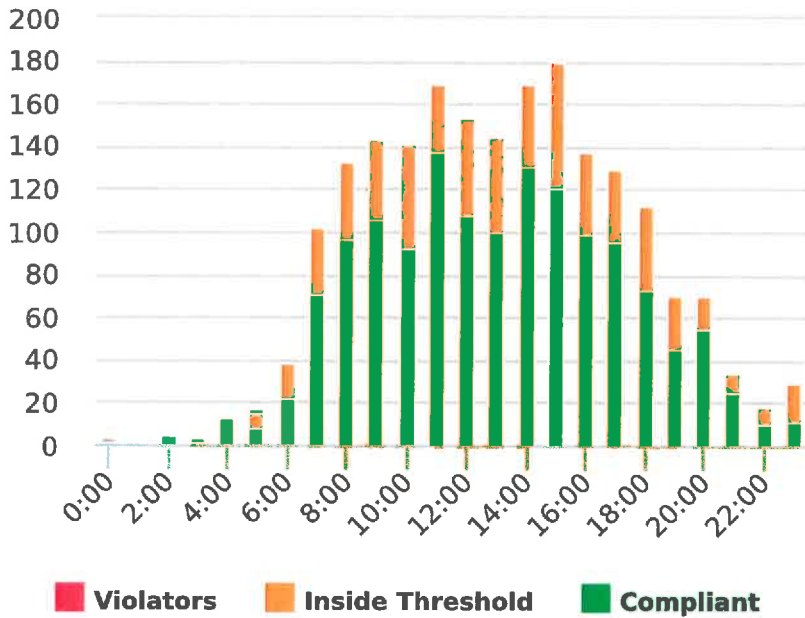
Time of Day: 0:00 to 23:59
 Dates: 7/9/2018 to 7/14/2018

Site: Ortega Road, 3S - Ortega Rd.
 near Rancho, SB

Overall Summary

Total Days of Data: 6
 Speed Limit: 25
 Average Speed: 22.48
 50th Percentile Speed: 22.39
 85th Percentile Speed: 26.88
 Pace Speed Range: 19.0-29.0

Minimum Speed: 5.0
 Maximum Speed: 43.0
 Display Status: Speed Display
 Average Volume per Day: 337.2
 Total Volume: 2023.0





Generated by Marianna Pimentel from Pebble Beach Community Services on Oct 9, 2018 at 3:50:28 PM

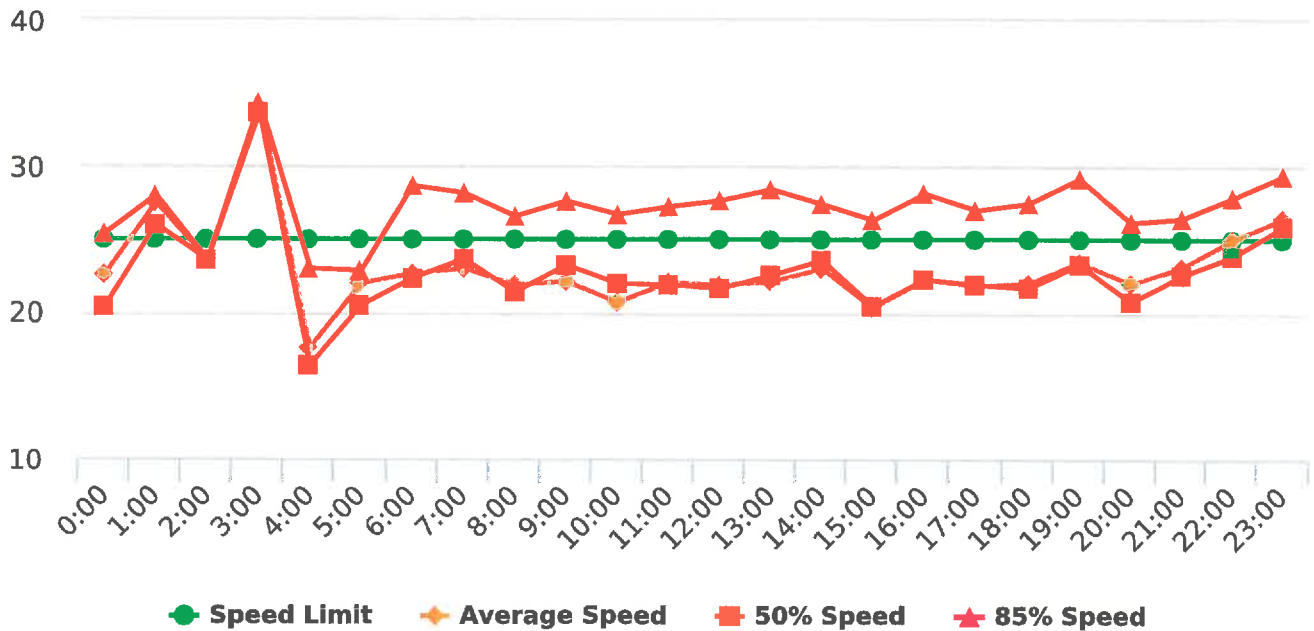
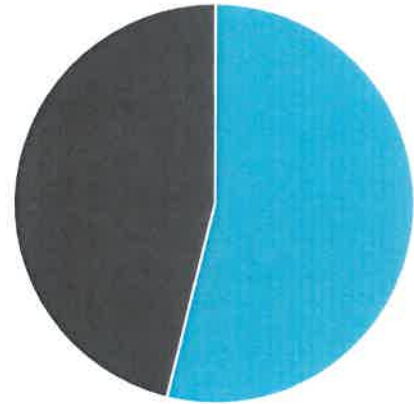
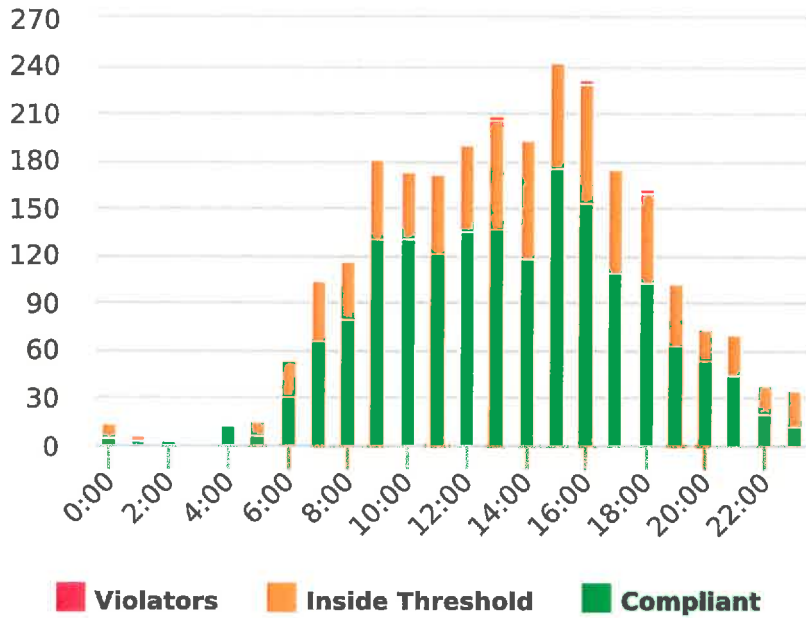
Time of Day: 0:00 to 23:59
 Dates: 8/20/2018 to 8/26/2018

Site: Ortega Road, 3S - Ortega Rd.
 near Rancho, SB

Overall Summary

Total Days of Data: 7
 Speed Limit: 25
 Average Speed: 23.05
 50th Percentile Speed: 22.74
 85th Percentile Speed: 27.23
 Pace Speed Range: 19.0-29.0

Minimum Speed: 5.0
 Maximum Speed: 50.0
 Display Status: Speed Display
 Average Volume per Day: 370.1
 Total Volume: 2591.0





Generated by Marianna Pimentel from Pebble Beach Community Services on Oct 9, 2018 at 3:46:47 PM

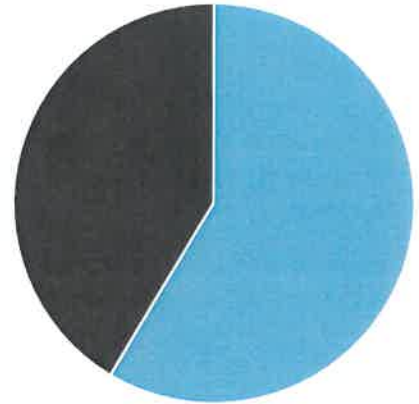
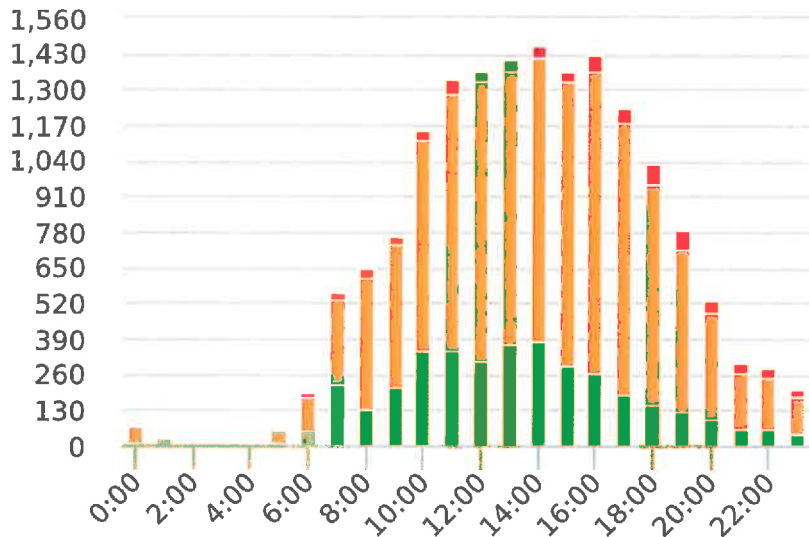
Time of Day: 0:00 to 23:59
 Dates: 8/13/2018 to 8/19/2018

Site: Sloat Road, 4N - Sloat Rd. near Wrangler's intersection , NB

Overall Summary

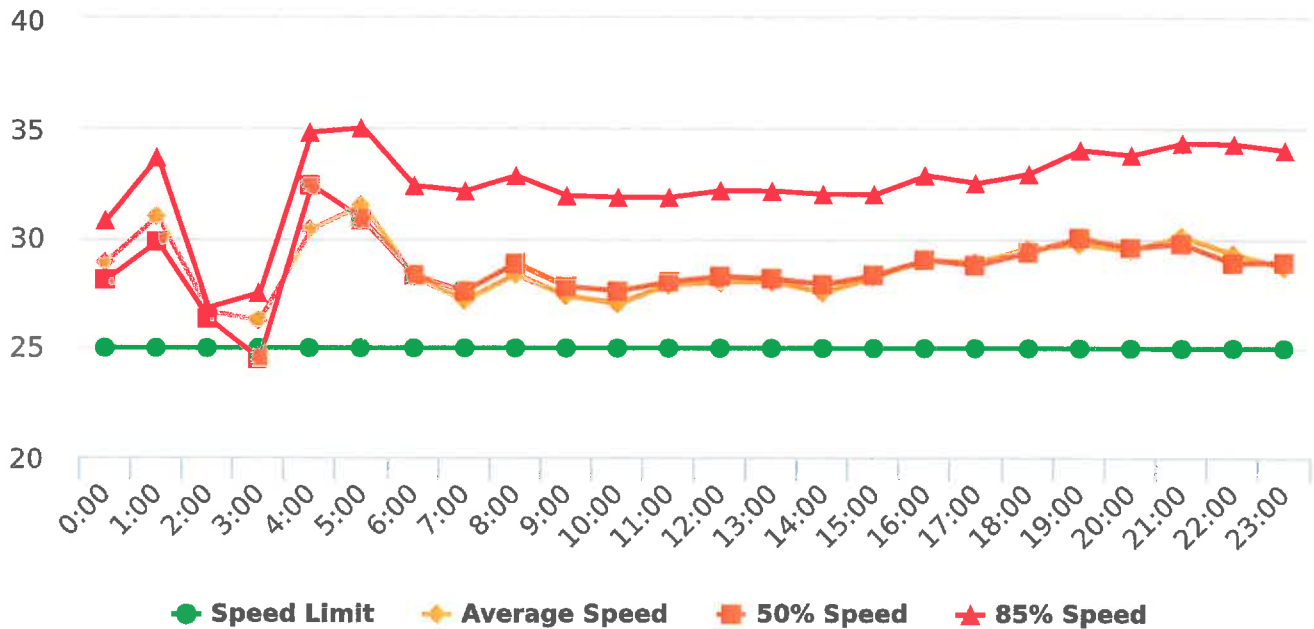
Total Days of Data: 7
 Speed Limit: 25
 Average Speed: 28.62
 50th Percentile Speed: 28.62
 85th Percentile Speed: 32.44
 Pace Speed Range: 24.0-34.0

Minimum Speed: 5.0
 Maximum Speed: 47.0
 Display Status: Speed Display
 Average Volume per Day: 2322.1
 Total Volume: 16255.0



Violators Inside Threshold Compliant

Vehicles Slowed Other



Speed Limit Average Speed 50% Speed 85% Speed



Extended Speed Summary Report

Generated by Marianna Pimentel from Pebble Beach Community Services on Oct 9, 2018 at 4:24:15 PM

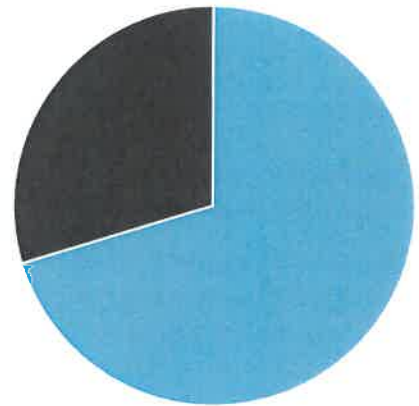
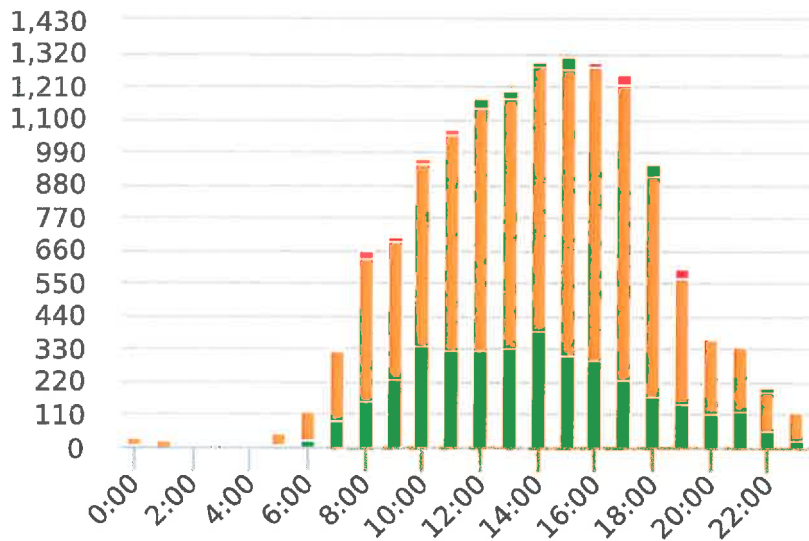
Time of Day: 0:00 to 23:59
 Dates: 9/24/2018 to 9/30/2018

Site: Sloat Road, 4N - Sloat Rd. near Wrangler's intersection , NB

Overall Summary

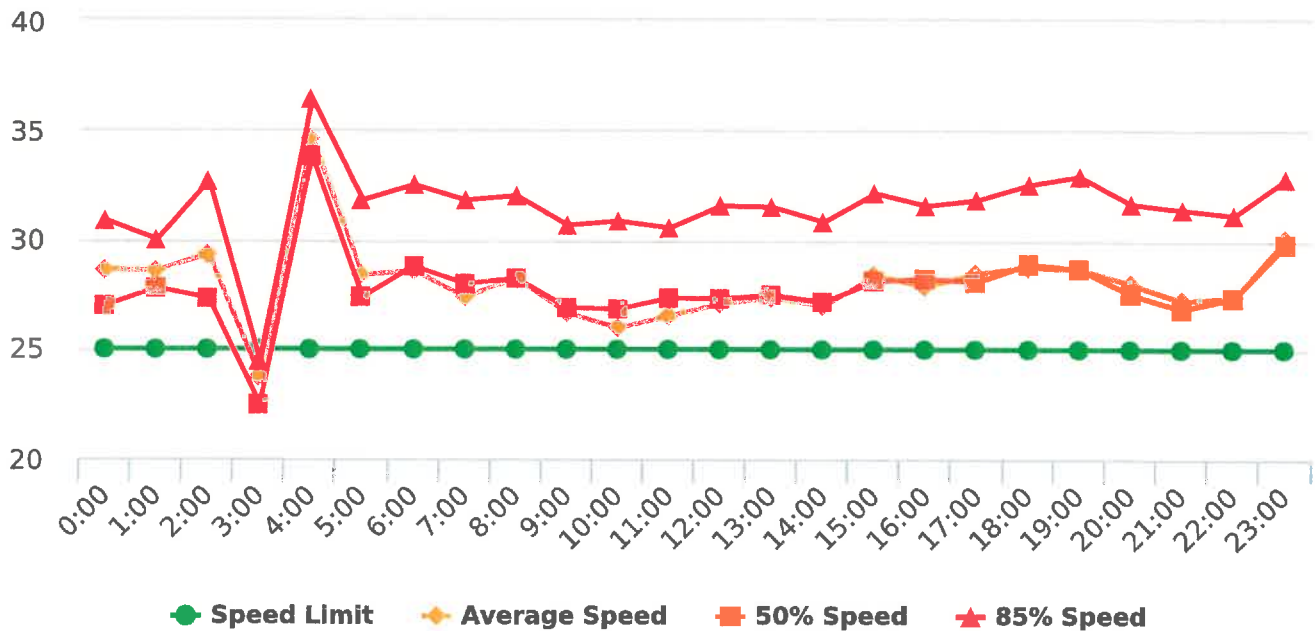
Total Days of Data: 7
 Speed Limit: 25
 Average Speed: 28.04
 50th Percentile Speed: 27.82
 85th Percentile Speed: 31.51
 Pace Speed Range: 23.0-33.0

Minimum Speed: 5.0
 Maximum Speed: 48.0
 Display Status: Speed Display
 Average Volume per Day: 2015.1
 Total Volume: 14106.0



■ Violators
 ■ Inside Threshold
 ■ Compliant

■ Vehicles Slowed Other
 ■ Other



● Speed Limit
 ◆ Average Speed
 ■ 50% Speed
 ▲ 85% Speed



Extended Speed Summary Report

Generated by Marianna Pimentel from Pebble Beach Community Services on Oct 9, 2018 at 3:51:11 PM

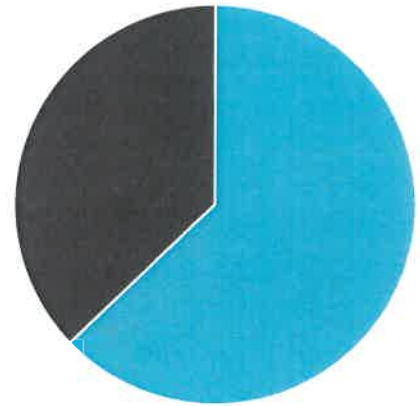
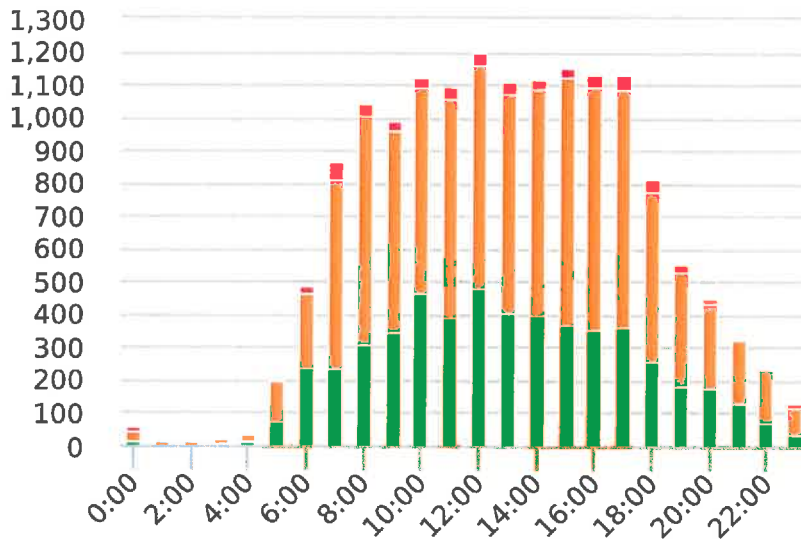
Time of Day: 0:00 to 23:59
 Dates: 8/20/2018 to 8/25/2018

Site: Sloat Road, 4S - Sloat Rd. near Wranglers Intersection, SB

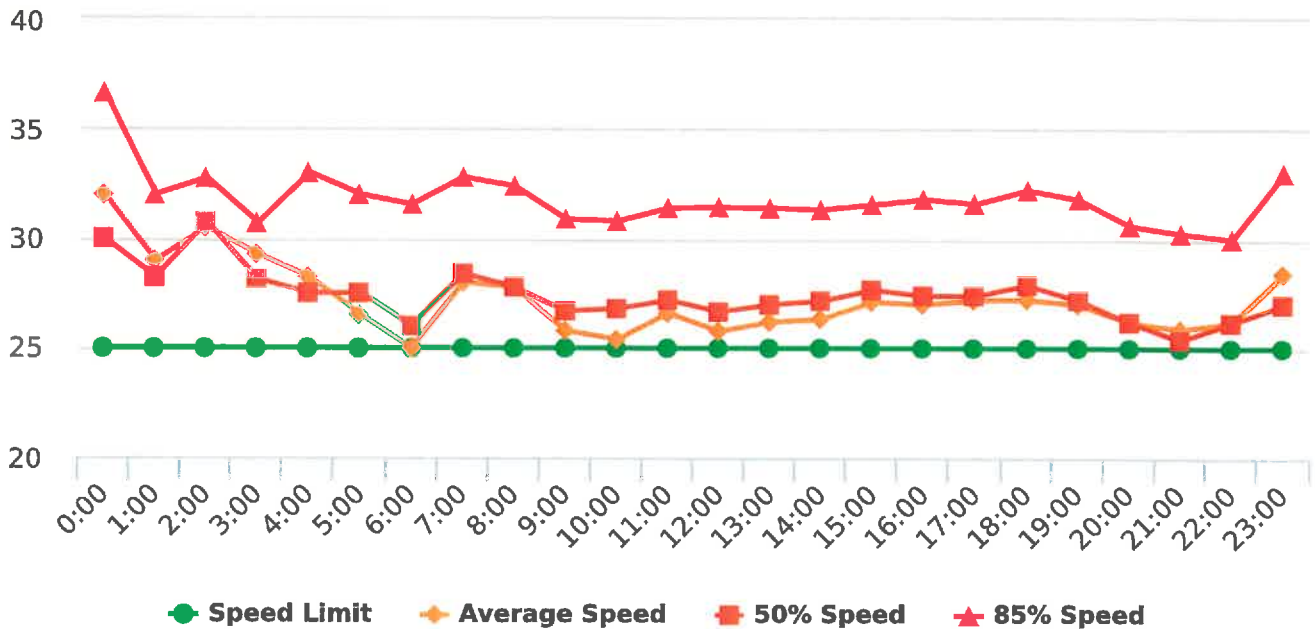
Overall Summary

Total Days of Data: 6
 Speed Limit: 25
 Average Speed: 27.28
 50th Percentile Speed: 27.42
 85th Percentile Speed: 31.83
 Pace Speed Range: 23.0-33.0

Minimum Speed: 5.0
 Maximum Speed: 54.0
 Display Status: Speed Display
 Average Volume per Day: 2556.5
 Total Volume: 15339.0



■ Violators
 ■ Inside Threshold
 ■ Compliant
 ■ Vehicles Slowed
 ■ Other



● Speed Limit
 ◆ Average Speed
 ■ 50% Speed
 ▲ 85% Speed



Generated by Marianna Pimentel from Pebble Beach Community Services on Oct 9, 2018 at 1:29:15 PM

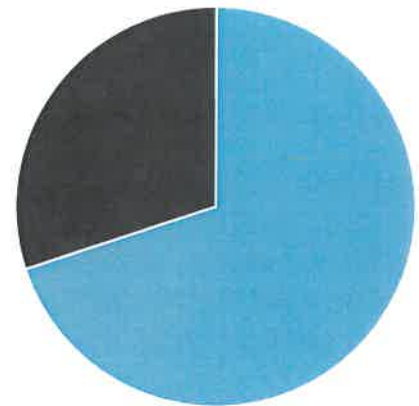
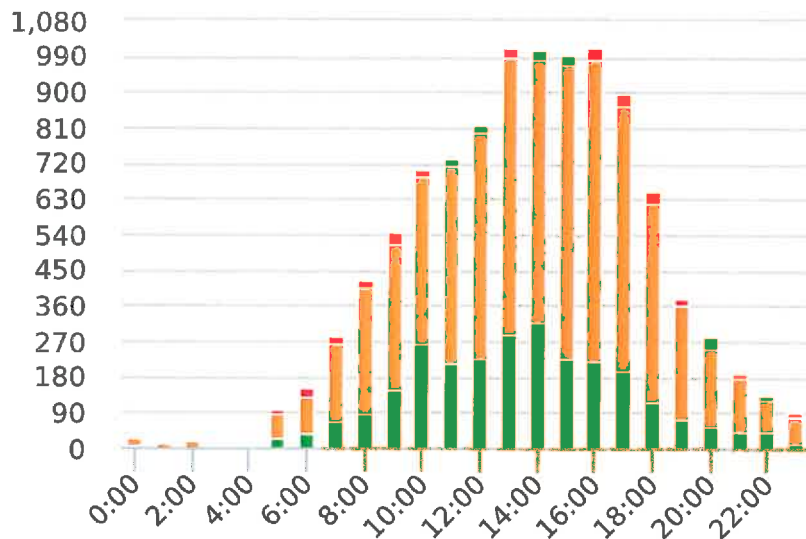
Time of Day: 0:00 to 23:59
 Dates: 7/16/2018 to 7/20/2018

Site: Bird Rock Road, 5N - Bird Rock near Colton Rd. across

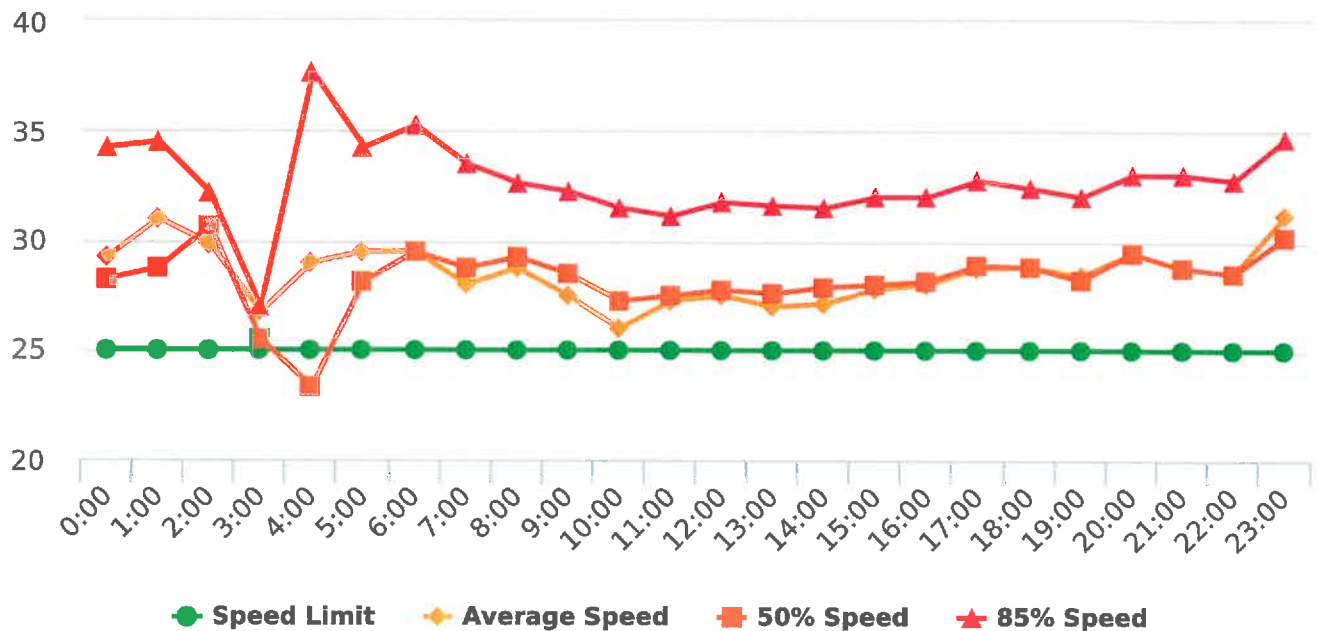
Overall Summary

Total Days of Data: 5
 Speed Limit: 25
 Average Speed: 28.48
 50th Percentile Speed: 28.23
 85th Percentile Speed: 32.73
 Pace Speed Range: 24.0-34.0

Minimum Speed: 5.0
 Maximum Speed: 46.0
 Display Status: Speed Display
 Average Volume per Day: 2095.6
 Total Volume: 10478.0



■ Violators
 ■ Inside Threshold
 ■ Compliant
 ■ Vehicles Slowed
 ■ Other





Generated by Marianna Pimentel from Pebble Beach Community Services on Oct 9, 2018 at 3:52:10 PM

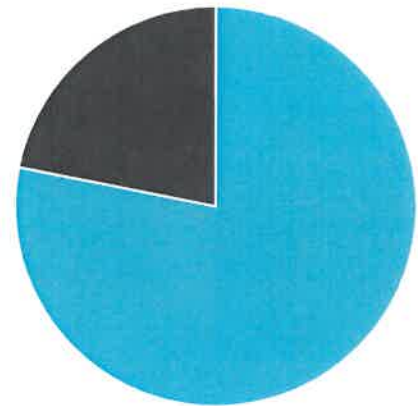
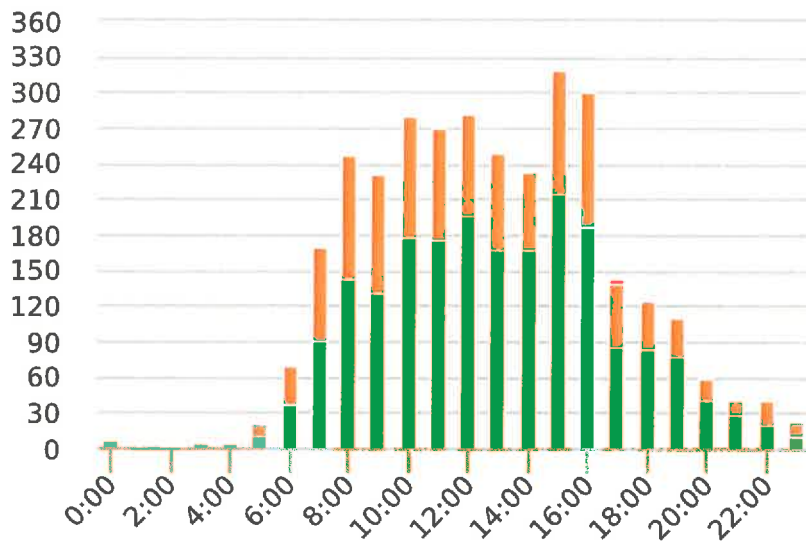
Time of Day: 0:00 to 23:59
 Dates: 8/27/2018 to 9/1/2018

Site: Bird Rock Road, 5N - Bird Rock near Colton Rd. across

Overall Summary

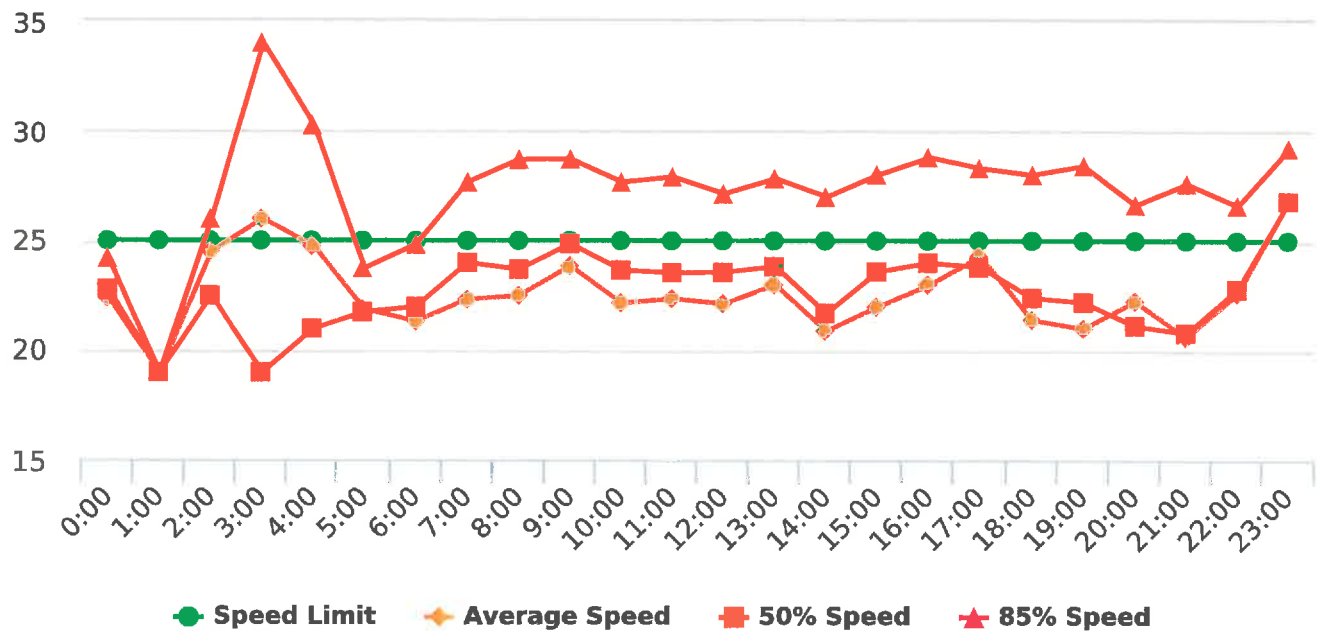
Total Days of Data: 6
 Speed Limit: 25
 Average Speed: 22.63
 50th Percentile Speed: 22.69
 85th Percentile Speed: 27.34
 Pace Speed Range: 19.0-29.0

Minimum Speed: 5.0
 Maximum Speed: 45.0
 Display Status: Speed Display
 Average Volume per Day: 545.0
 Total Volume: 3270.0



■ Violators
 ■ Inside Threshold
 ■ Compliant

■ Vehicles Slowed
 ■ Other





Generated by Marianna Pimentel from Pebble Beach Community Services on Oct 9, 2018 at 3:0:22 PM

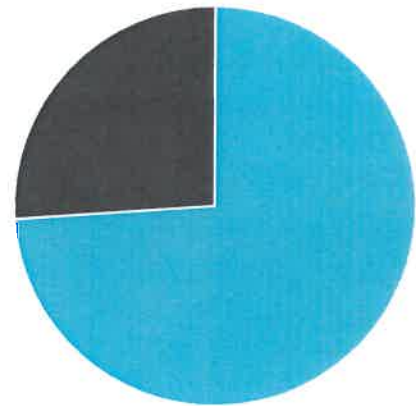
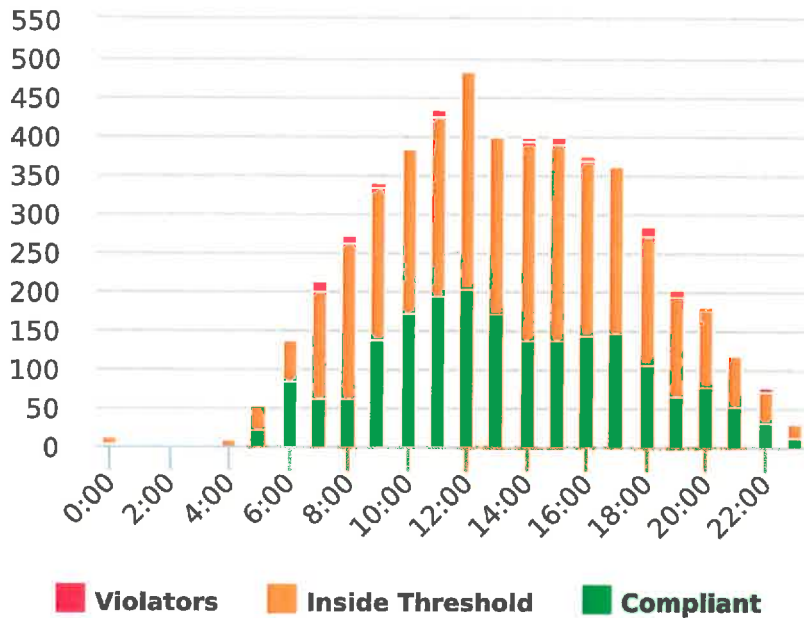
Time of Day: 0:00 to 23:59
 Dates: 7/23/2018 to 7/25/2018

Site: Bird Rock Road, 5S - Bird Rock near Colton Rd. across

Overall Summary

Total Days of Data: 3
 Speed Limit: 25
 Average Speed: 26.4
 50th Percentile Speed: 26.63
 85th Percentile Speed: 30.62
 Pace Speed Range: 22.0-32.0

Minimum Speed: 5.0
 Maximum Speed: 43.0
 Display Status: Speed Display
 Average Volume per Day: 1736.7
 Total Volume: 5210.0





Extended Speed Summary Report

Generated by Marianna Pimentel from Pebble Beach Community Services on Oct 9, 2018 at 3:56:4 PM

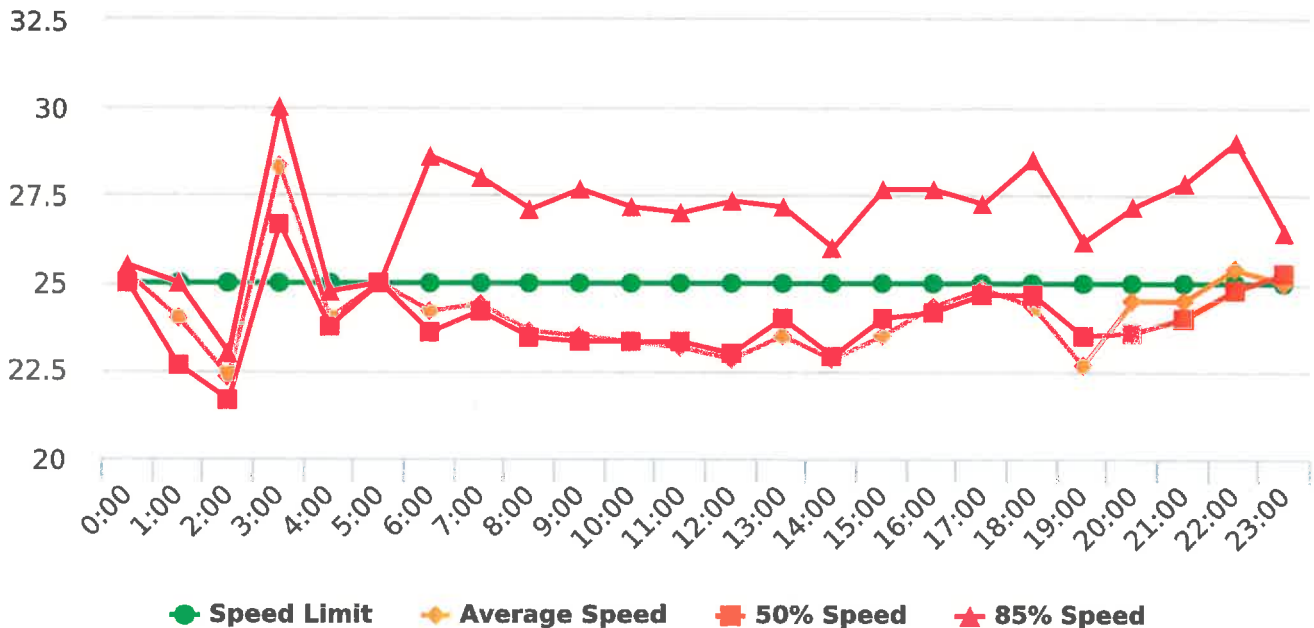
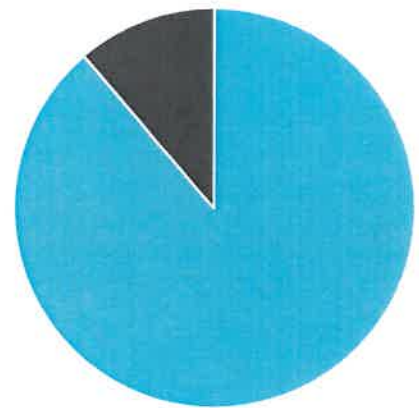
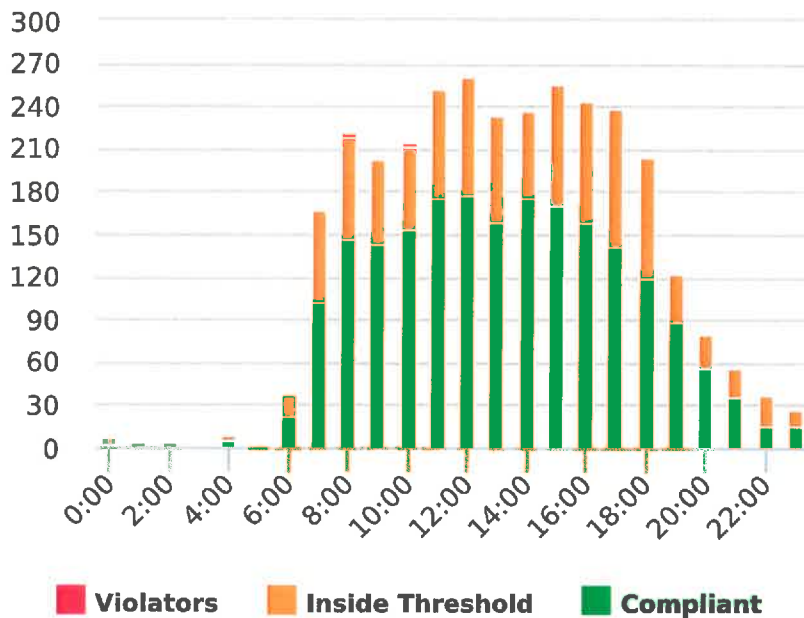
Time of Day: 0:00 to 23:59
 Dates: 9/4/2018 to 9/9/2018

Site: Bird Rock Road, 5S - Bird Rock near Colton Rd. across

Overall Summary

Total Days of Data: 6
 Speed Limit: 25
 Average Speed: 24.14
 50th Percentile Speed: 23.94
 85th Percentile Speed: 26.96
 Pace Speed Range: 19.0-29.0

Minimum Speed: 5.0
 Maximum Speed: 41.0
 Display Status: Speed Display
 Average Volume per Day: 522.5
 Total Volume: 3135.0





Generated by Marianna Pimentel from Pebble Beach Community Services on Oct 9, 2018 at 2:57:30 PM

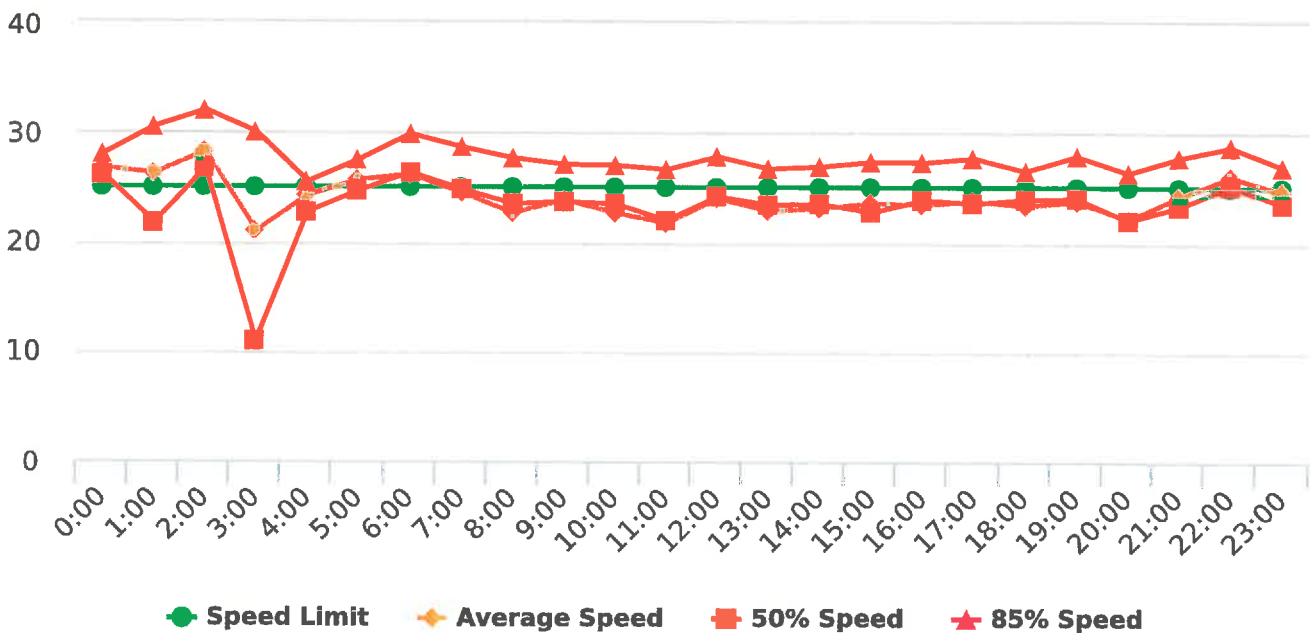
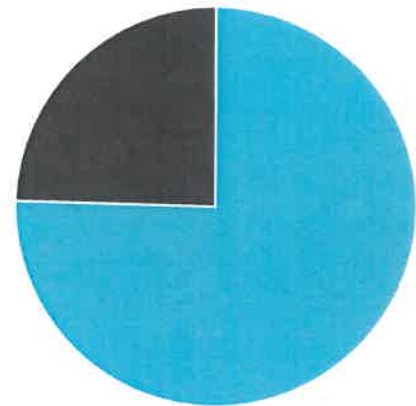
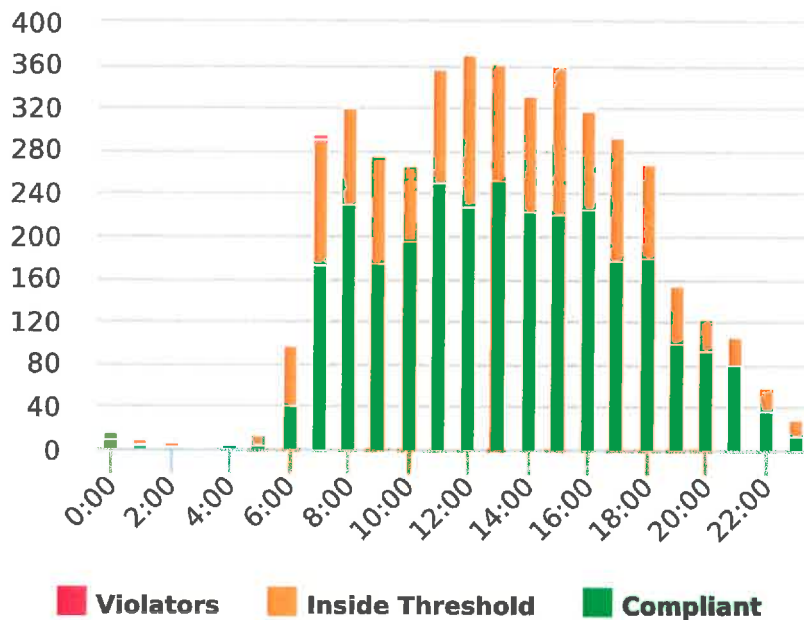
Time of Day: 0:00 to 23:59
 Dates: 7/16/2018 to 7/22/2018

Site: Sloat Road, 6W- Sloat Rd. at Mestress Intersection, WB

Overall Summary

Total Days of Data: 7
 Speed Limit: 25
 Average Speed: 24.1
 50th Percentile Speed: 23.33
 85th Percentile Speed: 27.84
 Pace Speed Range: 19.0-29.0

Minimum Speed: 5.0
 Maximum Speed: 50.0
 Display Status: Speed Display
 Average Volume per Day: 637.4
 Total Volume: 4462.0





Extended Speed Summary Report

Generated by Marianna Pimentel from Pebble Beach Community Services on Oct 9, 2018 at 3:52:58 PM

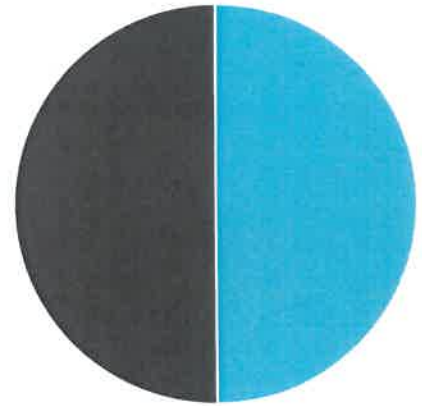
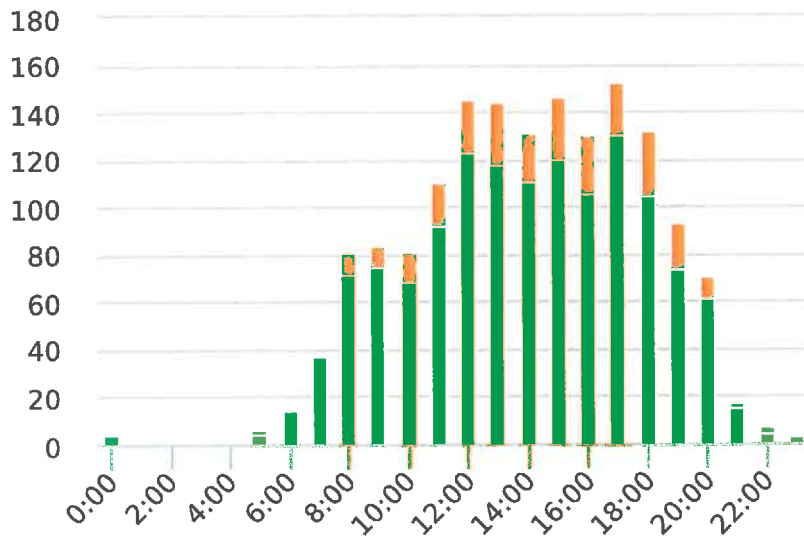
Time of Day: 0:00 to 23:59
 Dates: 8/27/2018 to 9/2/2018

Site: Sloat Road, 6W- Sloat Rd. at Mestress Intersection, WB

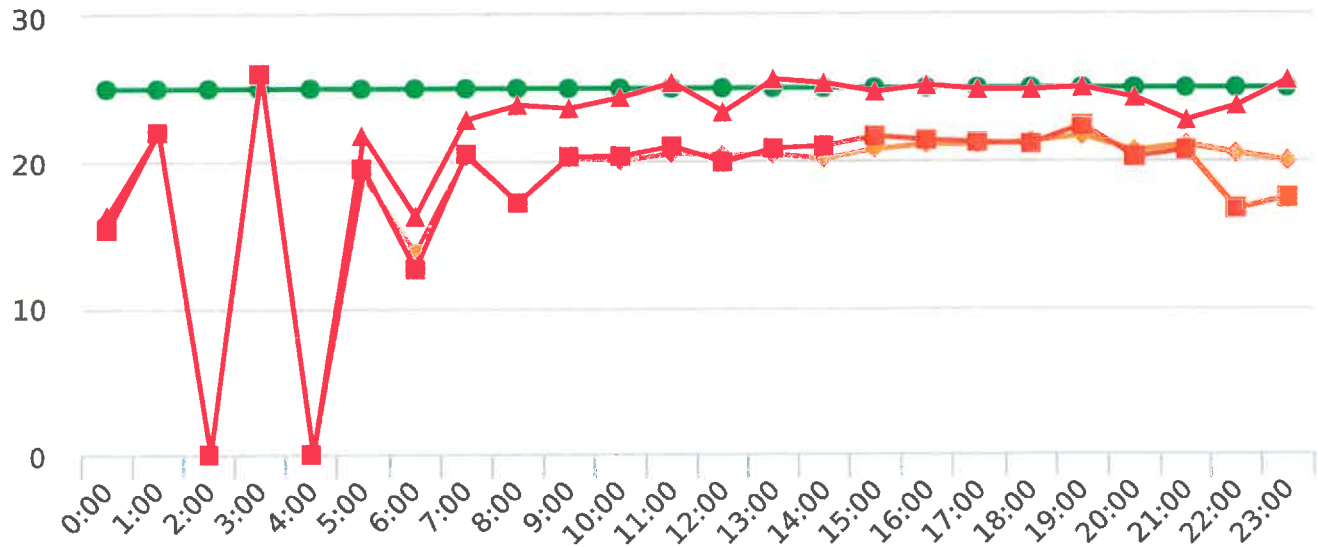
Overall Summary

Total Days of Data: 7
 Speed Limit: 25
 Average Speed: 18.52
 50th Percentile Speed: 18.33
 85th Percentile Speed: 21.55
 Pace Speed Range: 16.0-26.0

Minimum Speed: 5.0
 Maximum Speed: 36.0
 Display Status: Speed Display
 Average Volume per Day: 228.0
 Total Volume: 1596.0



■ Violators
 ■ Inside Threshold
 ■ Compliant
 ■ Vehicles Slowed
 ■ Other



● Speed Limit
 ◆ Average Speed
 ■ 50% Speed
 ▲ 85% Speed



Generated by Marianna Pimentel from Pebble Beach Community Services on Oct 9, 2018 at 3:3:49 PM

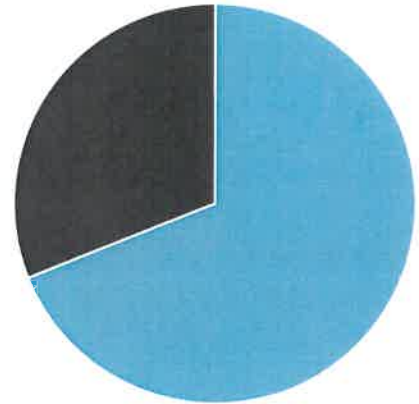
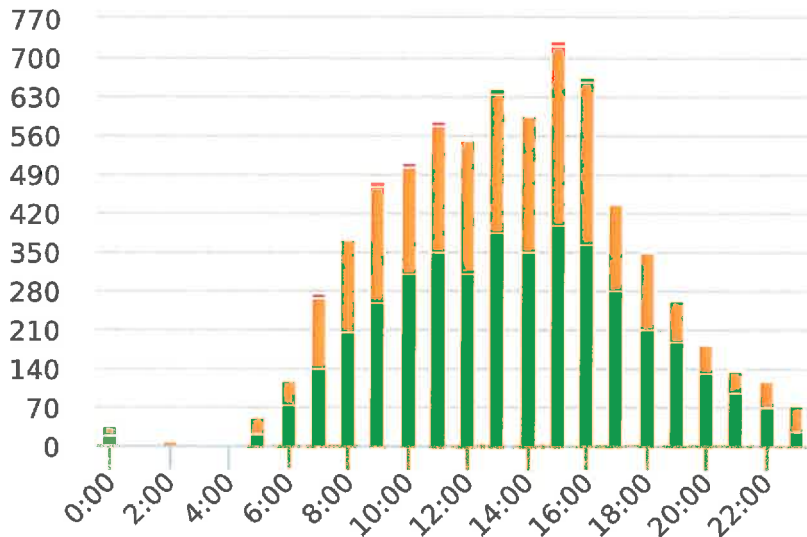
Time of Day: 0:00 to 23:59
 Dates: 7/23/2018 to 7/29/2018

Site: Sloat Road, 6E - Sloat Rd. at Mestress Intersection, EB

Overall Summary

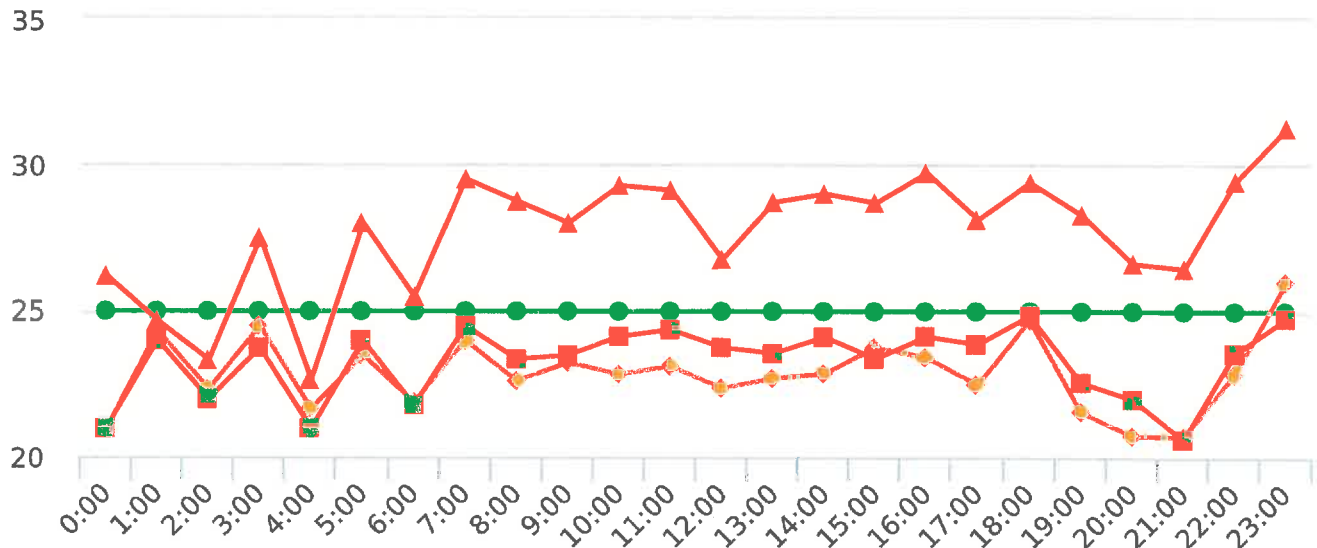
Total Days of Data: 7
 Speed Limit: 25
 Average Speed: 22.89
 50th Percentile Speed: 23.28
 85th Percentile Speed: 27.71
 Pace Speed Range: 20.0-30.0

Minimum Speed: 5.0
 Maximum Speed: 46.0
 Display Status: Speed Display
 Average Volume per Day: 1034.7
 Total Volume: 7243.0



■ Violators
 ■ Inside Threshold
 ■ Compliant

■ Vehicles Slowed Other
 ■ Other



● Speed Limit
 ◆ Average Speed
 ■ 50% Speed
 ▲ 85% Speed



Generated by Marianna Pimentel from Pebble Beach Community Services on Oct 9, 2018 at 3:56:48 PM

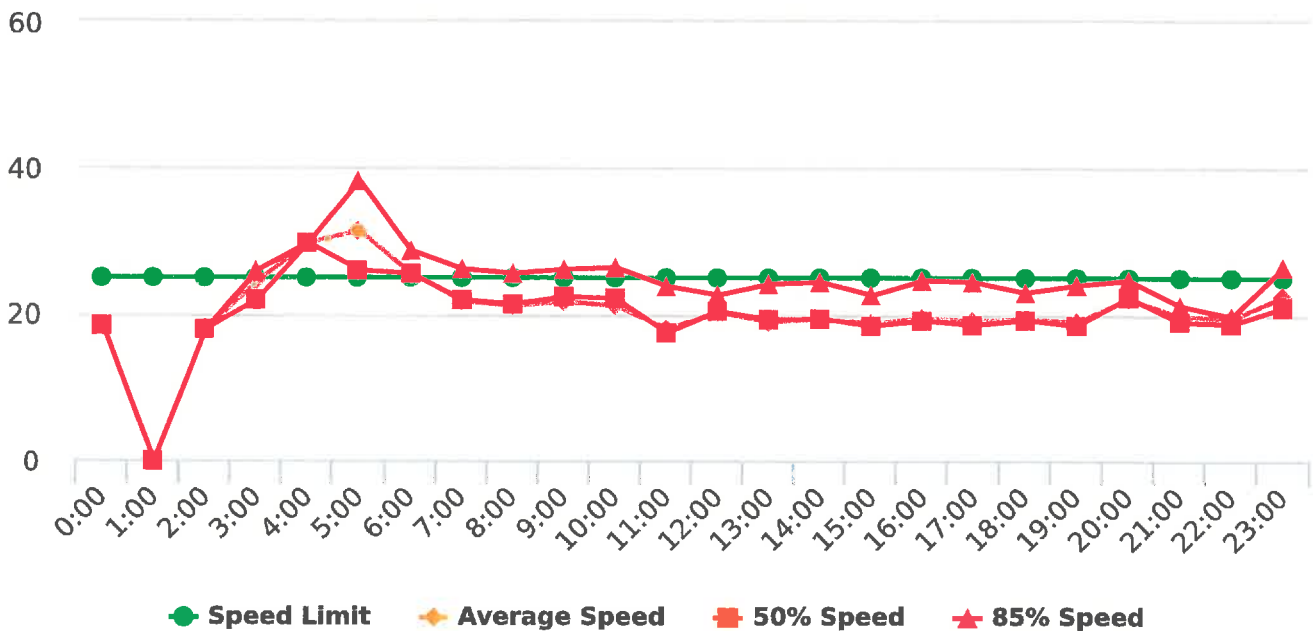
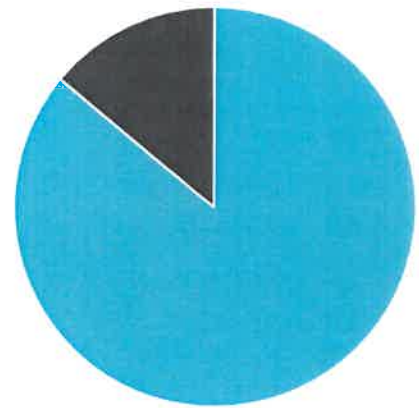
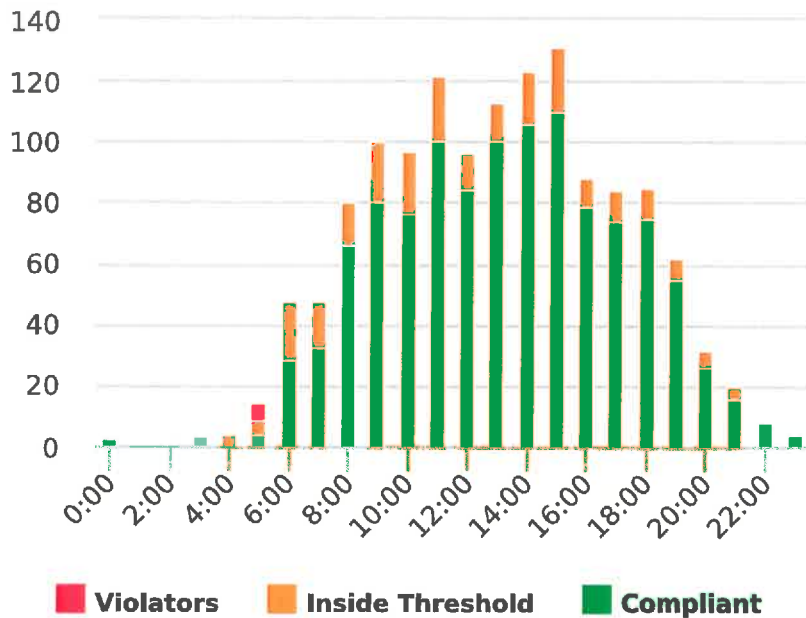
Time of Day: 0:00 to 23:59
 Dates: 9/4/2018 to 9/9/2018

Site: Sloat Road, 6E - Sloat Rd. at Mestress Intersection, EB

Overall Summary

Total Days of Data: 6
 Speed Limit: 25
 Average Speed: 20.42
 50th Percentile Speed: 19.98
 85th Percentile Speed: 23.73
 Pace Speed Range: 16.0-26.0

Minimum Speed: 5.0
 Maximum Speed: 46.0
 Display Status: Speed Display
 Average Volume per Day: 228.0
 Total Volume: 1368.0





Generated by Marianna Pimentel from Pebble Beach Community Services on Oct 9, 2018 at 3:54:30 PM

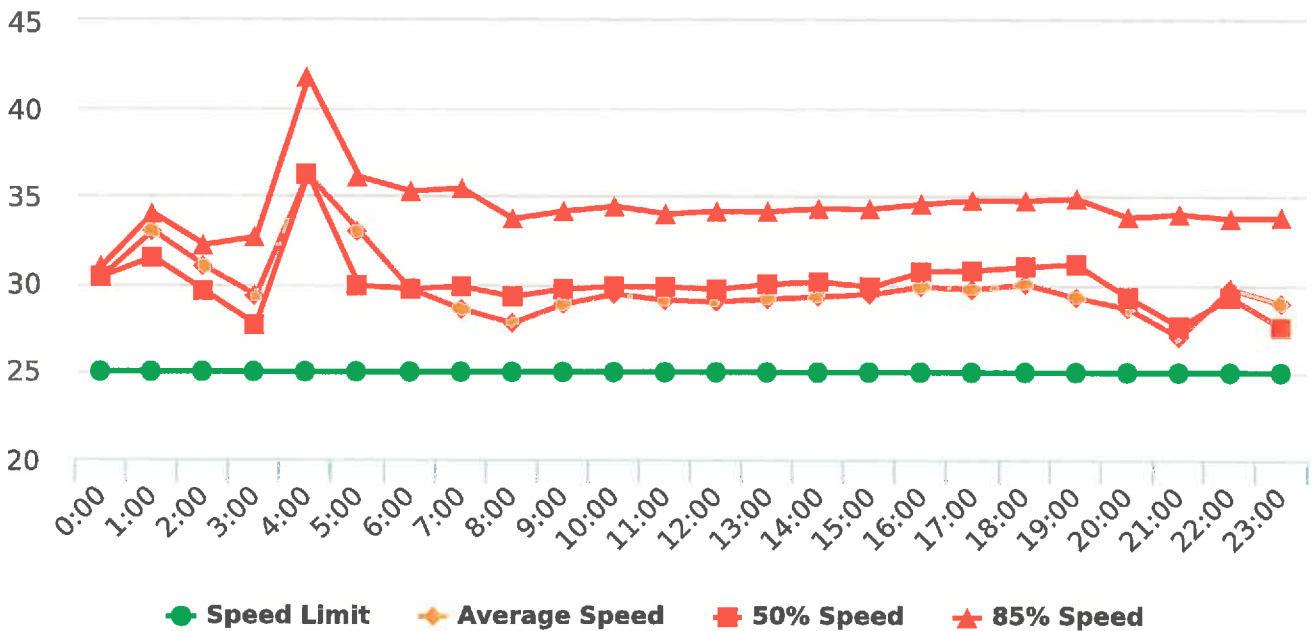
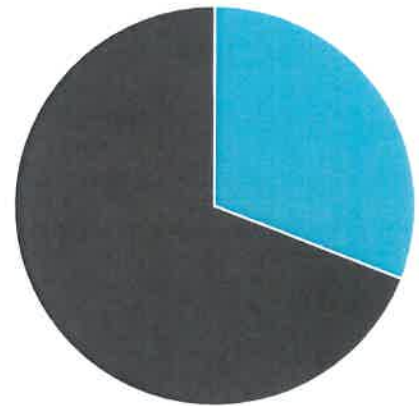
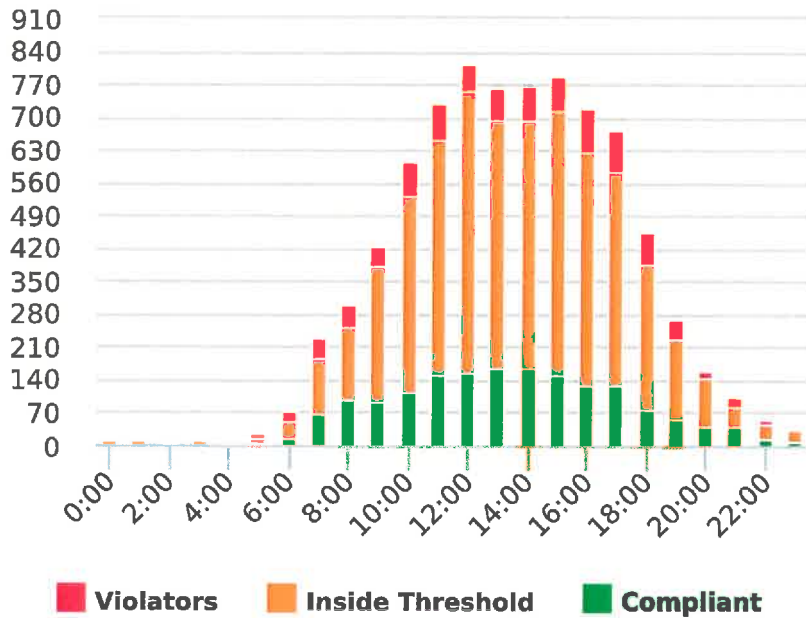
Time of Day: 0:00 to 23:59
 Dates: 8/27/2018 to 9/2/2018

Site: Lopez Road, 7N - Lopez Rd.
 near Congress Rd., NB

Overall Summary

Total Days of Data: 7
 Speed Limit: 25
 Average Speed: 29.85
 50th Percentile Speed: 30.03
 85th Percentile Speed: 34.41
 Pace Speed Range: 26.0-36.0

Minimum Speed: 5.0
 Maximum Speed: 54.0
 Display Status: Speed Display
 Average Volume per Day: 1148.0
 Total Volume: 8036.0





Generated by Marianna Pimentel from Pebble Beach Community Services on Oct 9, 2018 at 3:55:4 PM

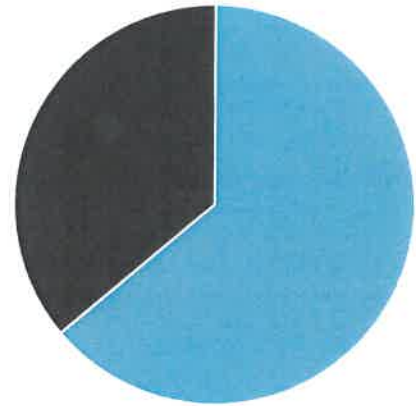
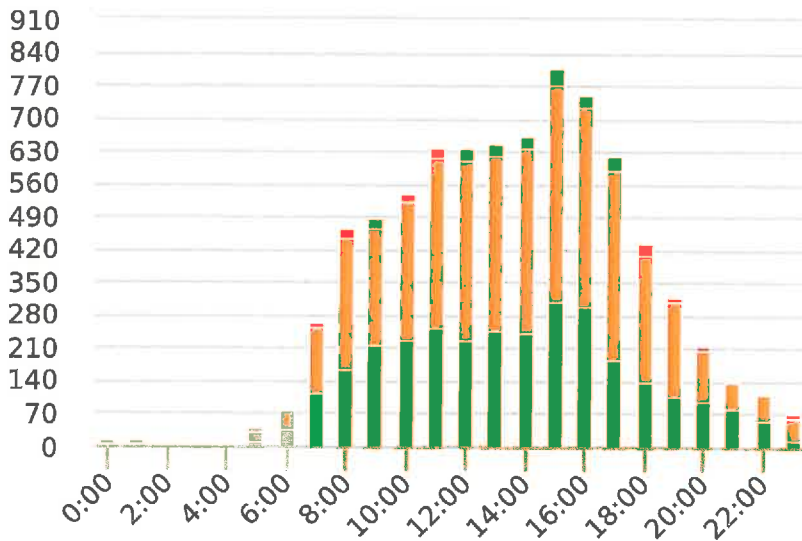
Time of Day: 0:00 to 23:59
 Dates: 8/27/2018 to 9/2/2018

Site: Forest Lake Road, 8N - Forest Lake near Bristol Curve,

Overall Summary

Total Days of Data: 7
 Speed Limit: 25
 Average Speed: 26.69
 50th Percentile Speed: 26.59
 85th Percentile Speed: 31.67
 Pace Speed Range: 23.0-33.0

Minimum Speed: 5.0
 Maximum Speed: 48.0
 Display Status: Speed Display
 Average Volume per Day: 1142.4
 Total Volume: 7997.0



■ Violators
 ■ Inside Threshold
 ■ Compliant

■ Vehicles Slowed
 ■ Other





Generated by Marianna Pimentel from Pebble Beach Community Services on Oct 9, 2018 at 3:58:9 PM

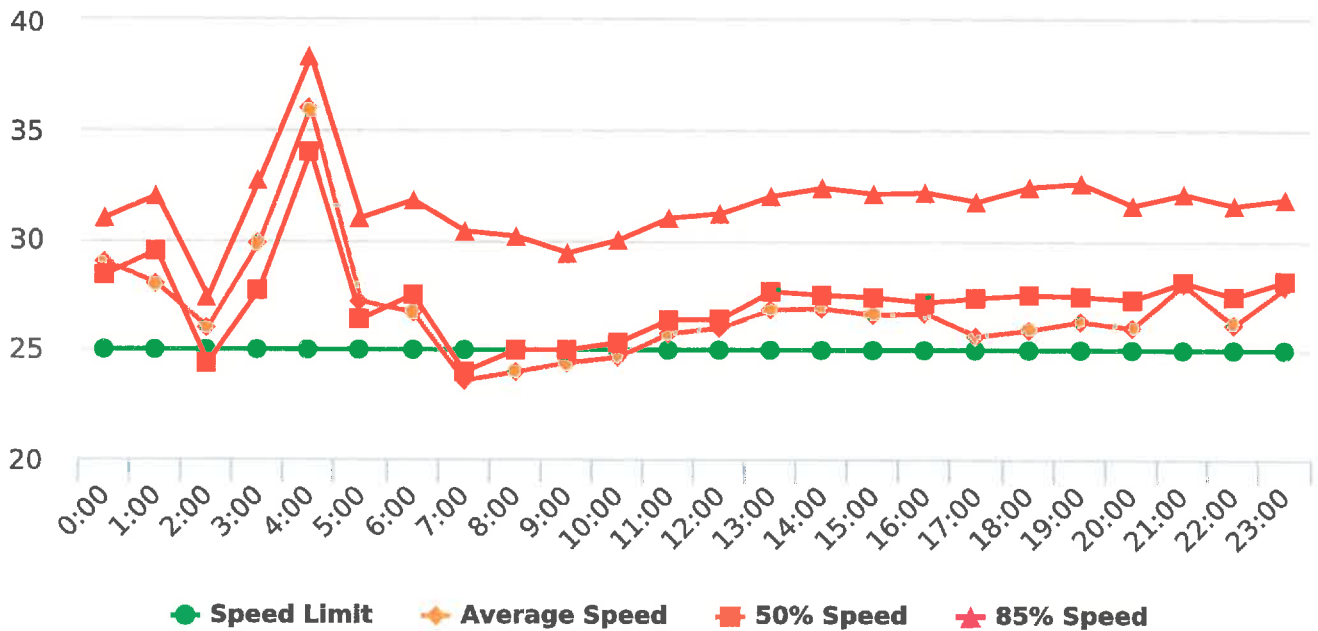
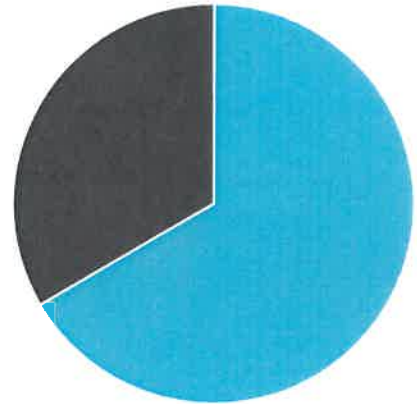
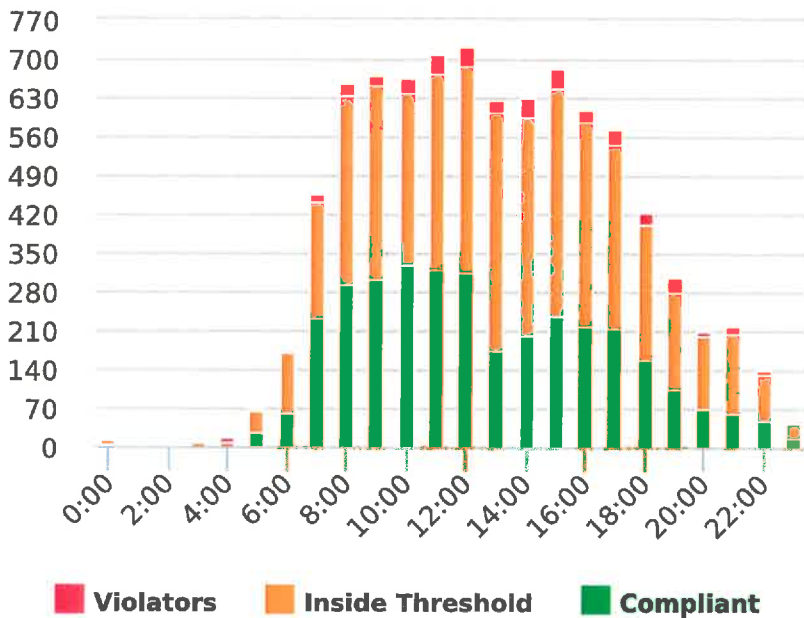
Time of Day: 0:00 to 23:59
 Dates: 9/4/2018 to 9/9/2018

Site: Forest Lake Road, 8S -Forest Lake near Bristol Curve,

Overall Summary

Total Days of Data: 6
 Speed Limit: 25
 Average Speed: 26.83
 50th Percentile Speed: 27.21
 85th Percentile Speed: 31.62
 Pace Speed Range: 23.0-33.0

Minimum Speed: 5.0
 Maximum Speed: 51.0
 Display Status: Speed Display
 Average Volume per Day: 1441.3
 Total Volume: 8648.0





Extended Speed Summary Report

Generated by Marianna Pimentel from Pebble Beach Community Services on Oct 9, 2018 at 3:19:55 PM

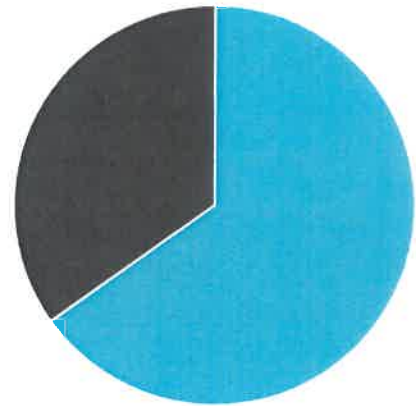
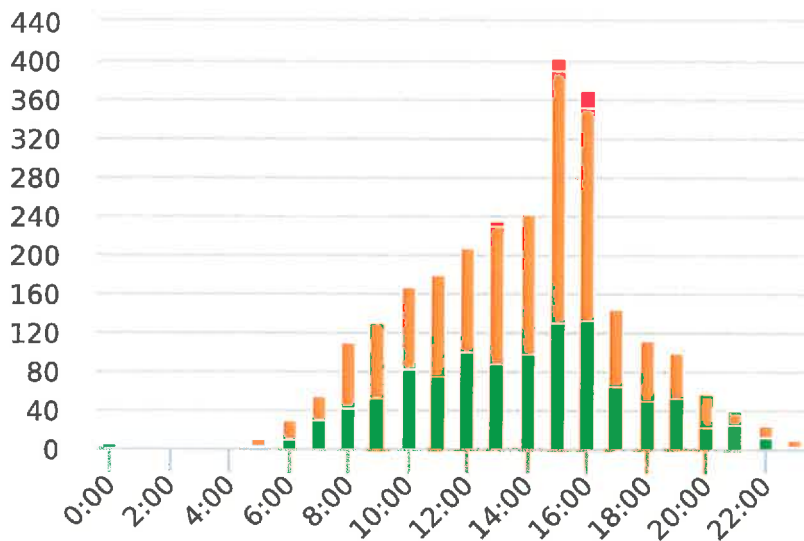
Time of Day: 0:00 to 23:59
 Dates: 7/30/2018 to 8/5/2018

Site: Ronda Road, 9E - Ronda Rd. at Spruance Intersection, EB

Overall Summary

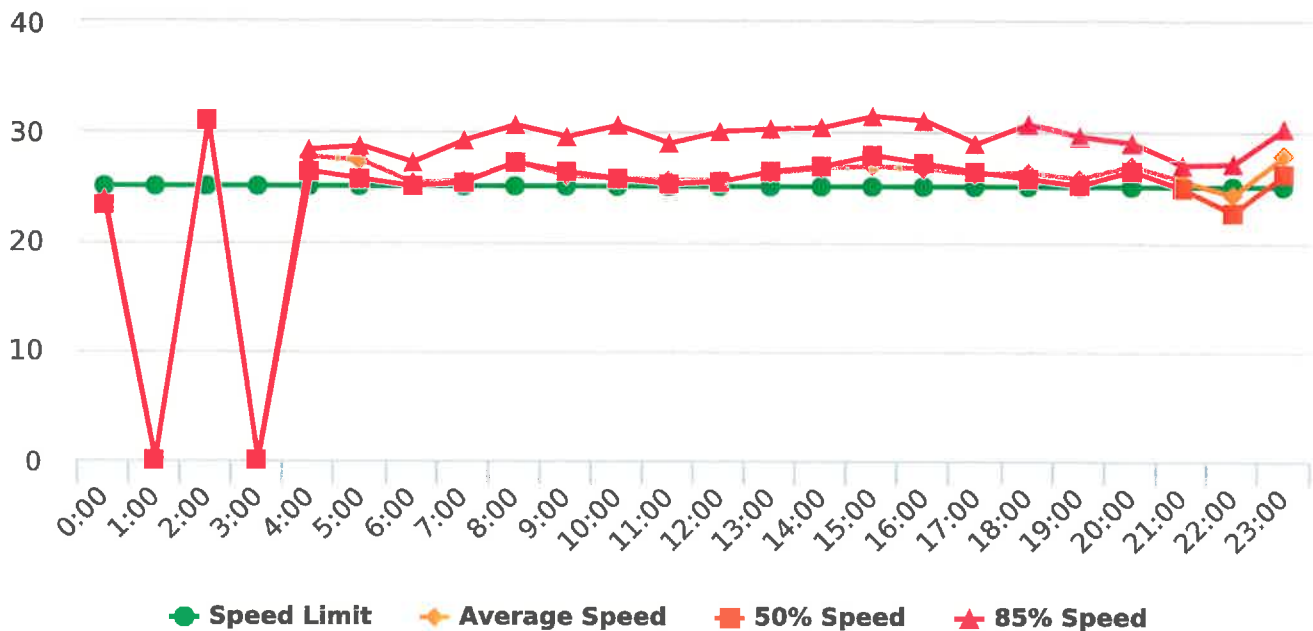
Total Days of Data: 7
 Speed Limit: 25
 Average Speed: 24.15
 50th Percentile Speed: 23.83
 85th Percentile Speed: 26.81
 Pace Speed Range: 22.0-32.0

Minimum Speed: 5.0
 Maximum Speed: 40.0
 Display Status: Speed Display
 Average Volume per Day: 380.4
 Total Volume: 2663.0



■ Violators ■ Inside Threshold ■ Compliant

■ Vehicles Slowed ■ Other



● Speed Limit ◆ Average Speed ■ 50% Speed ▲ 85% Speed



Extended Speed Summary Report

Generated by Marianna Pimentel from Pebble Beach Community Services on Oct 9, 2018 at 4:4:23 PM

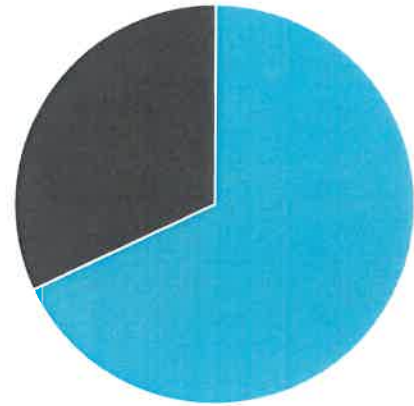
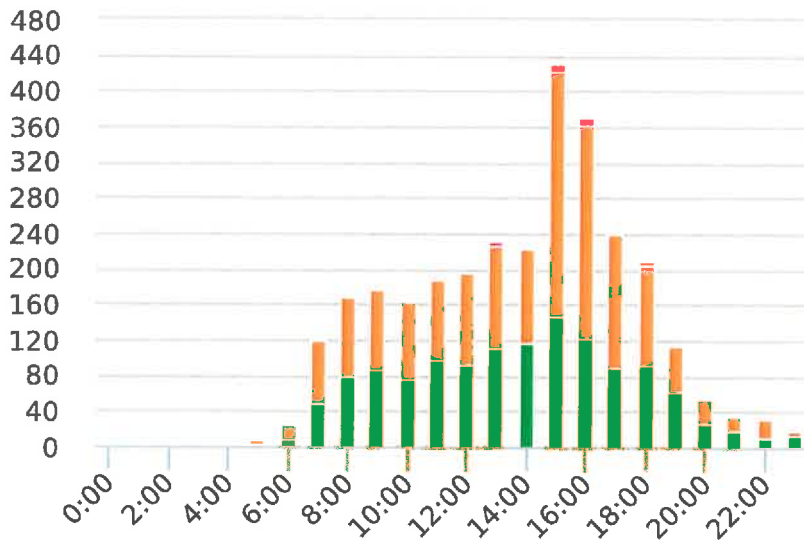
Time of Day: 0:00 to 23:59
 Dates: 9/10/2018 to 9/16/2018

Site: Ronda Road, 9E - Ronda Rd. at Spruance Intersection, EB

Overall Summary

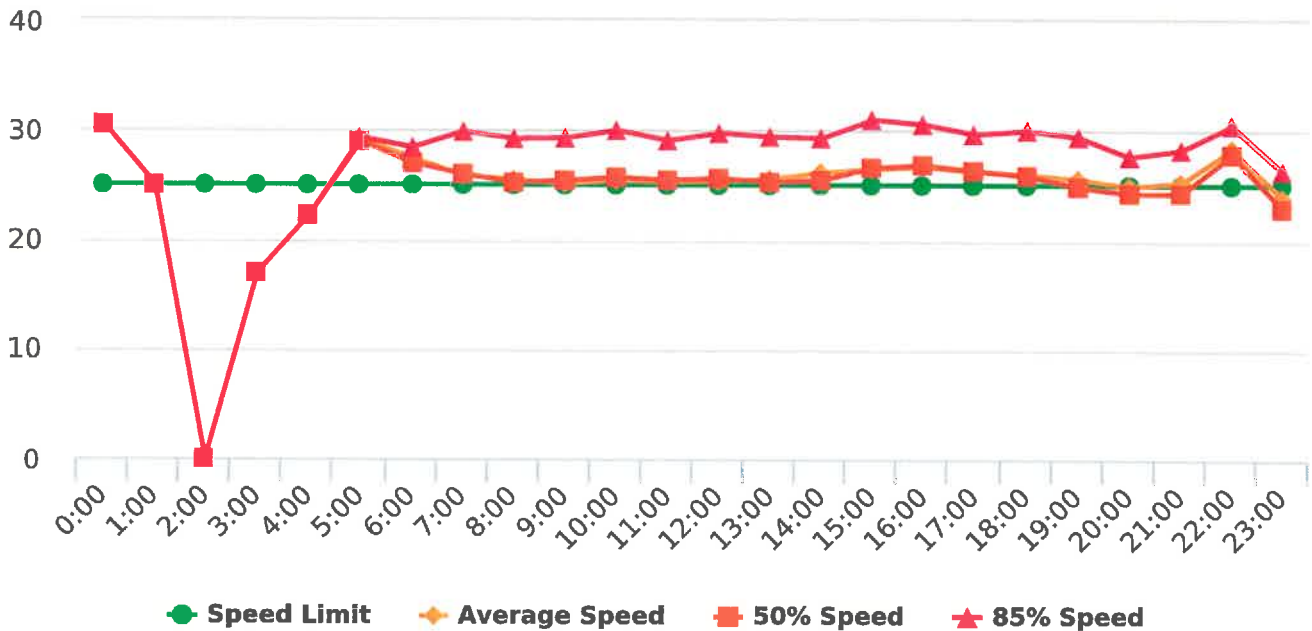
Total Days of Data: 7
 Speed Limit: 25
 Average Speed: 24.54
 50th Percentile Speed: 24.36
 85th Percentile Speed: 27.16
 Pace Speed Range: 21.0-31.0

Minimum Speed: 8.0
 Maximum Speed: 43.0
 Display Status: Speed Display
 Average Volume per Day: 433.1
 Total Volume: 3032.0



■ Violators
 ■ Inside Threshold
 ■ Compliant

■ Vehicles Slowed
 ■ Other





Generated by Marianna Pimentel from Pebble Beach Community Services on Oct 9, 2018 at 3:35:23 PM

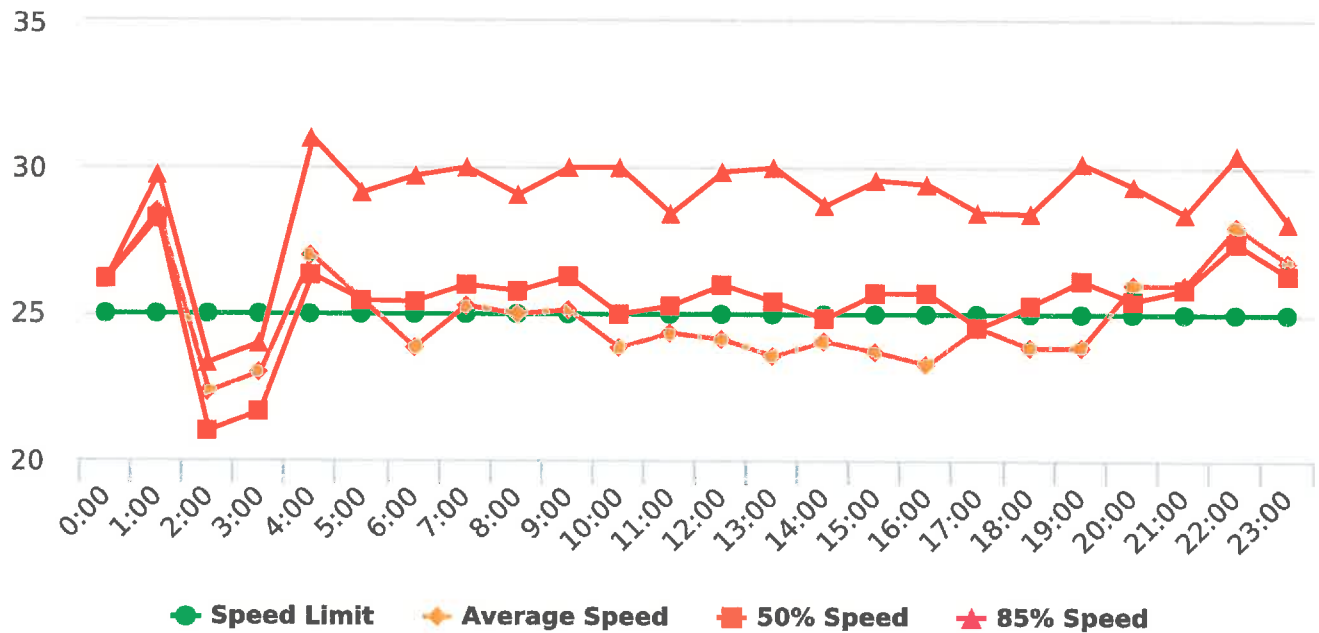
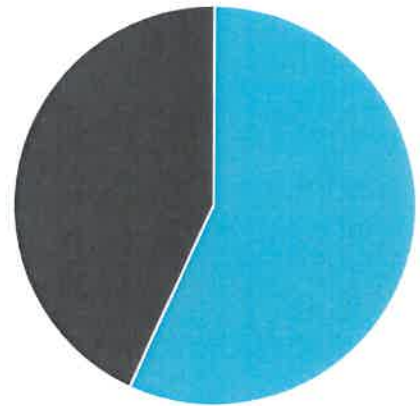
Time of Day: 0:00 to 23:59
 Dates: 8/6/2018 to 8/12/2018

Site: Ronda Road, 9W - Ronda Rd. at Spruance Intersection, WB

Overall Summary

Total Days of Data: 7
 Speed Limit: 25
 Average Speed: 24.91
 50th Percentile Speed: 25.48
 85th Percentile Speed: 28.82
 Pace Speed Range: 22.0-32.0

Minimum Speed: 5.0
 Maximum Speed: 42.0
 Display Status: Speed Display
 Average Volume per Day: 433.0
 Total Volume: 3031.0





Generated by Marianna Pimentel from Pebble Beach Community Services on Oct 9, 2018 at 4:12:26 PM

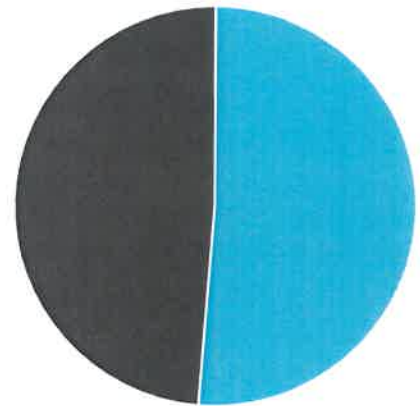
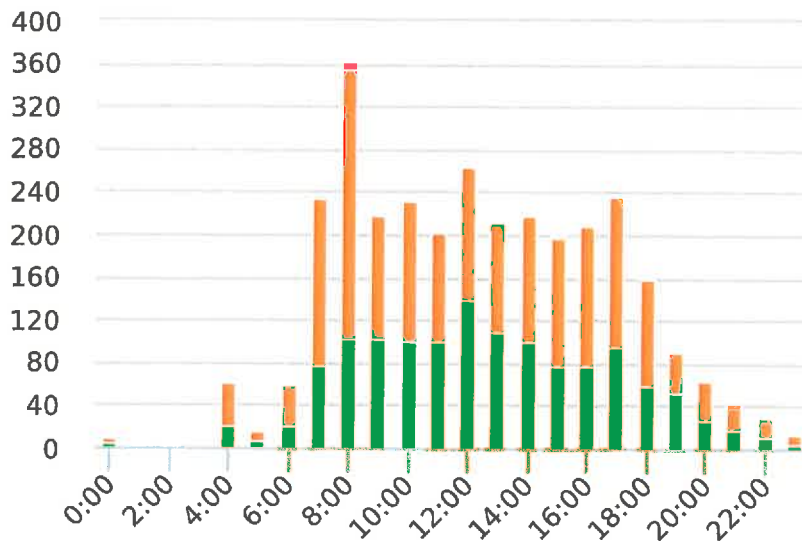
Time of Day: 0:00 to 23:59
 Dates: 9/17/2018 to 9/23/2018

Site: Ronda Road, 9W - Ronda Rd. at Spruance Intersection, WB

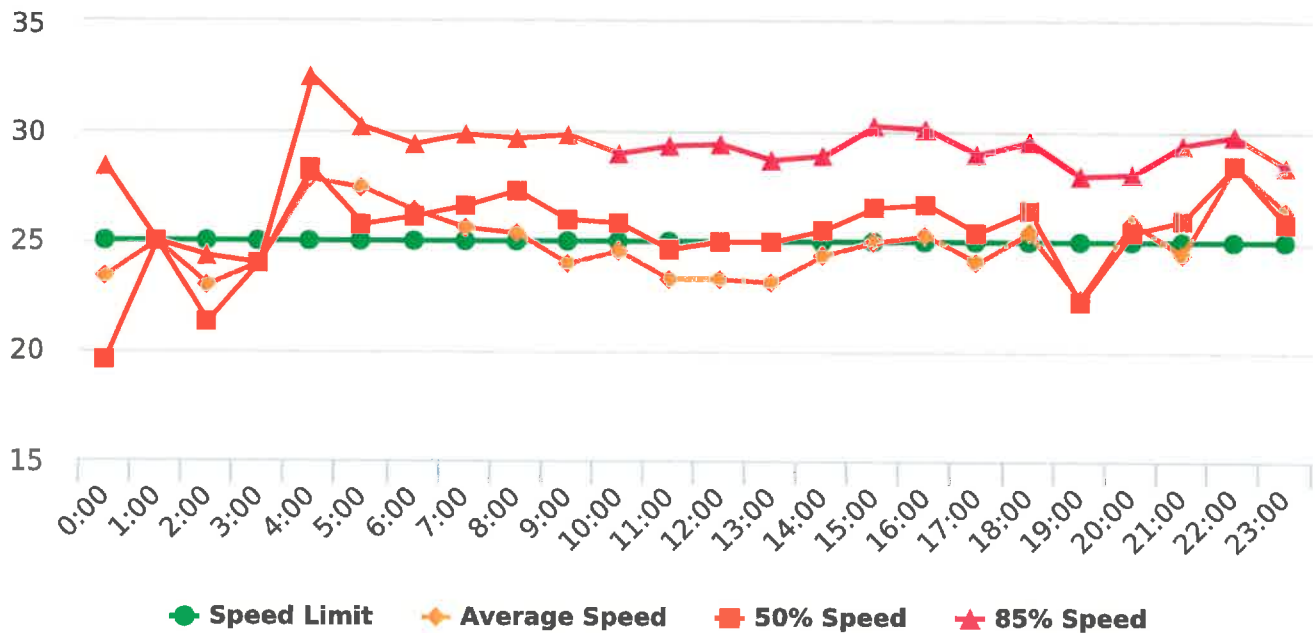
Overall Summary

Total Days of Data: 7
 Speed Limit: 25
 Average Speed: 24.93
 50th Percentile Speed: 25.39
 85th Percentile Speed: 28.81
 Pace Speed Range: 22.0-32.0

Minimum Speed: 5.0
 Maximum Speed: 45.0
 Display Status: Speed Display
 Average Volume per Day: 450.4
 Total Volume: 3153.0



■ Violators
 ■ Inside Threshold
 ■ Compliant
 ■ Vehicles Slowed
 ■ Other



● Speed Limit
 ◆ Average Speed
 ■ 50% Speed
 ▲ 85% Speed



Generated by Marianna Pimentel from Pebble Beach Community Services on Oct 9, 2018 at 3:20:35 PM

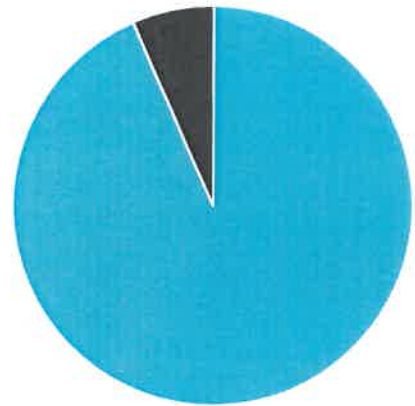
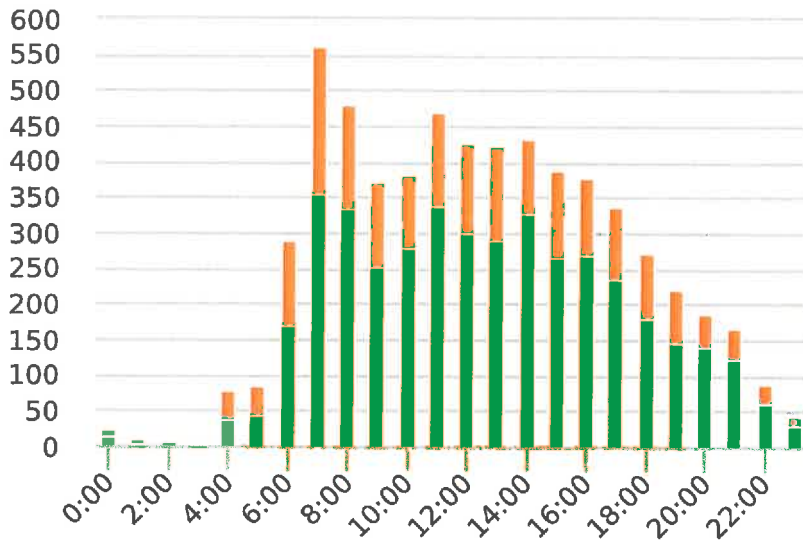
Time of Day: 0:00 to 23:59
 Dates: 7/30/2018 to 8/4/2018

Site: Sunridge Road, 10N - Sunridge Rd. , NB

Overall Summary

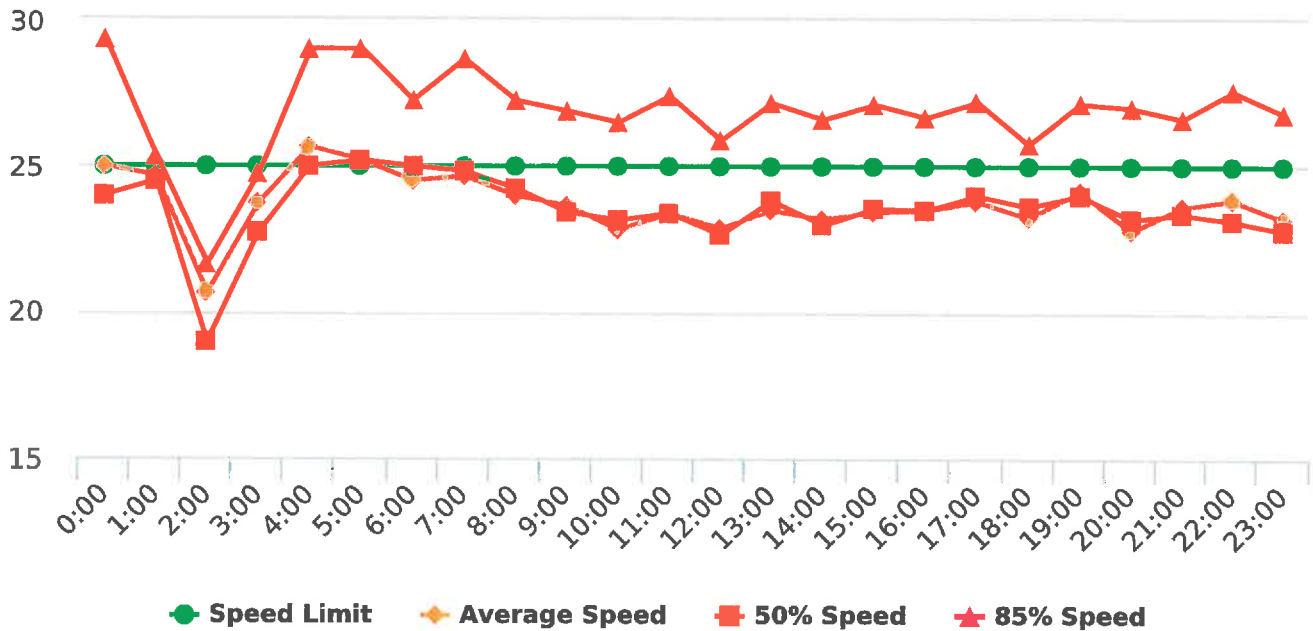
Total Days of Data: 6
 Speed Limit: 25
 Average Speed: 23.72
 50th Percentile Speed: 23.55
 85th Percentile Speed: 26.86
 Pace Speed Range: 19.0-29.0

Minimum Speed: 5.0
 Maximum Speed: 40.0
 Display Status: Speed Display
 Average Volume per Day: 1024.2
 Total Volume: 6145.0



■ Violators
 ■ Inside Threshold
 ■ Compliant

■ Vehicles Slowed
 ■ Other



● Speed Limit
 ◆ Average Speed
 ■ 50% Speed
 ▲ 85% Speed



Generated by Marianna Pimentel from Pebble Beach Community Services on Oct 9, 2018 at 4:9:41 PM

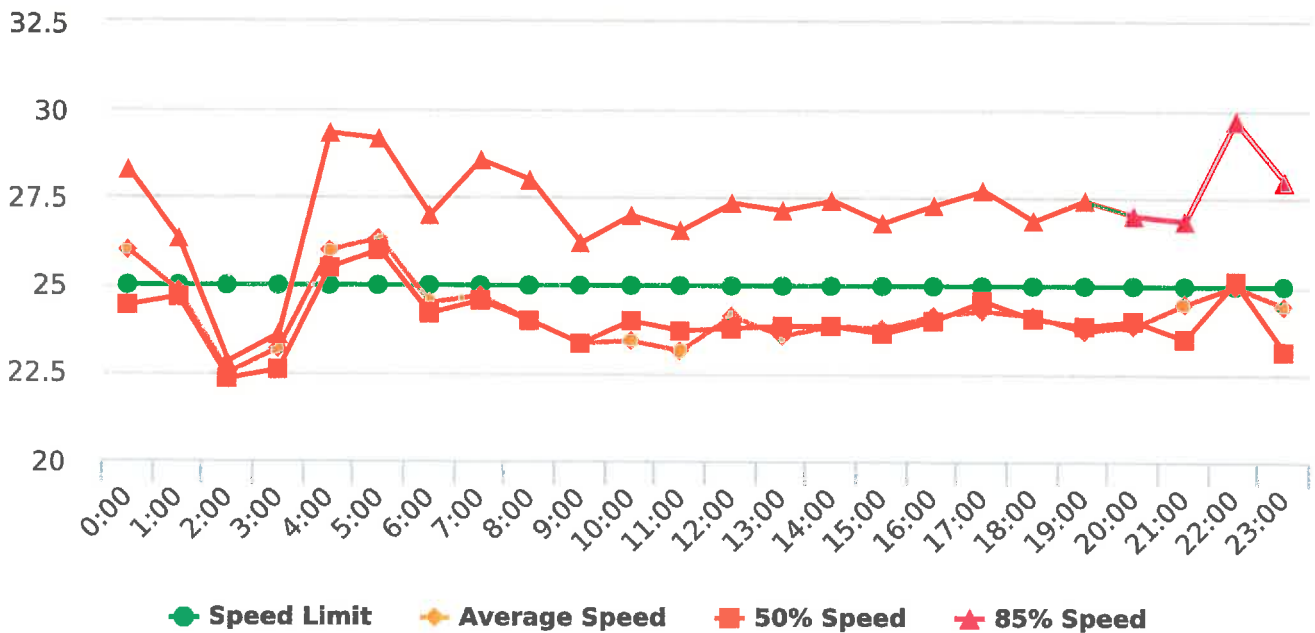
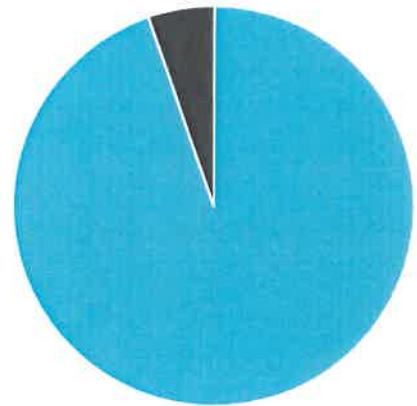
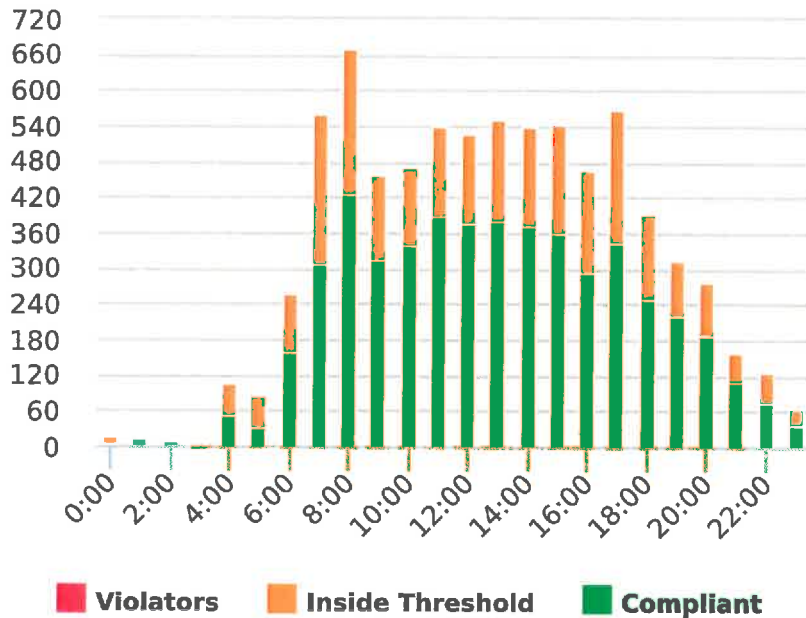
Time of Day: 0:00 to 23:59
 Dates: 9/10/2018 to 9/16/2018

Site: Sunridge Road, 10N - Sunridge Rd. , NB

Overall Summary

Total Days of Data: 7
 Speed Limit: 25
 Average Speed: 24.23
 50th Percentile Speed: 24.03
 85th Percentile Speed: 27.19
 Pace Speed Range: 19.0-29.0

Minimum Speed: 5.0
 Maximum Speed: 42.0
 Display Status: Speed Display
 Average Volume per Day: 1106.3
 Total Volume: 7744.0





Generated by Marianna Pimentel from Pebble Beach Community Services on Oct 9, 2018 at 3:36:5 PM

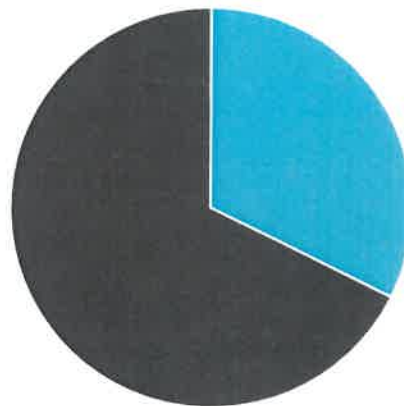
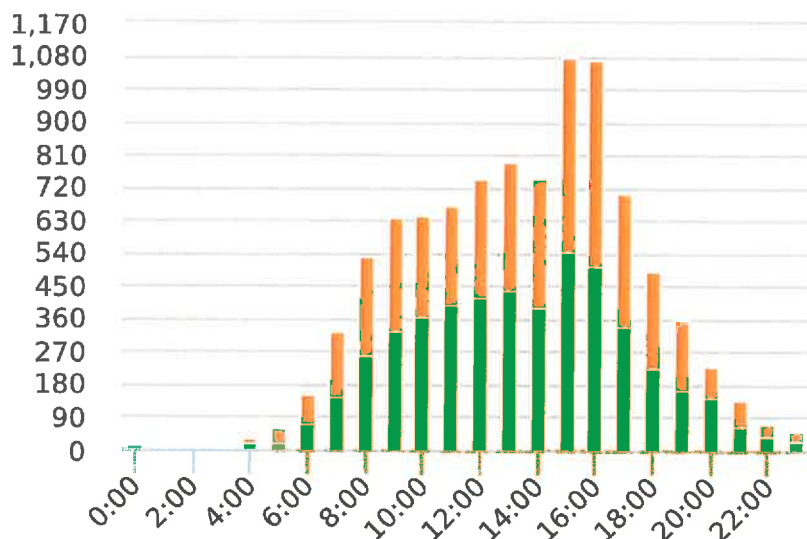
Time of Day: 0:00 to 23:59
 Dates: 8/6/2018 to 8/12/2018

Site: Sunridge Road, 10S - Sunridge Rd., SB

Overall Summary

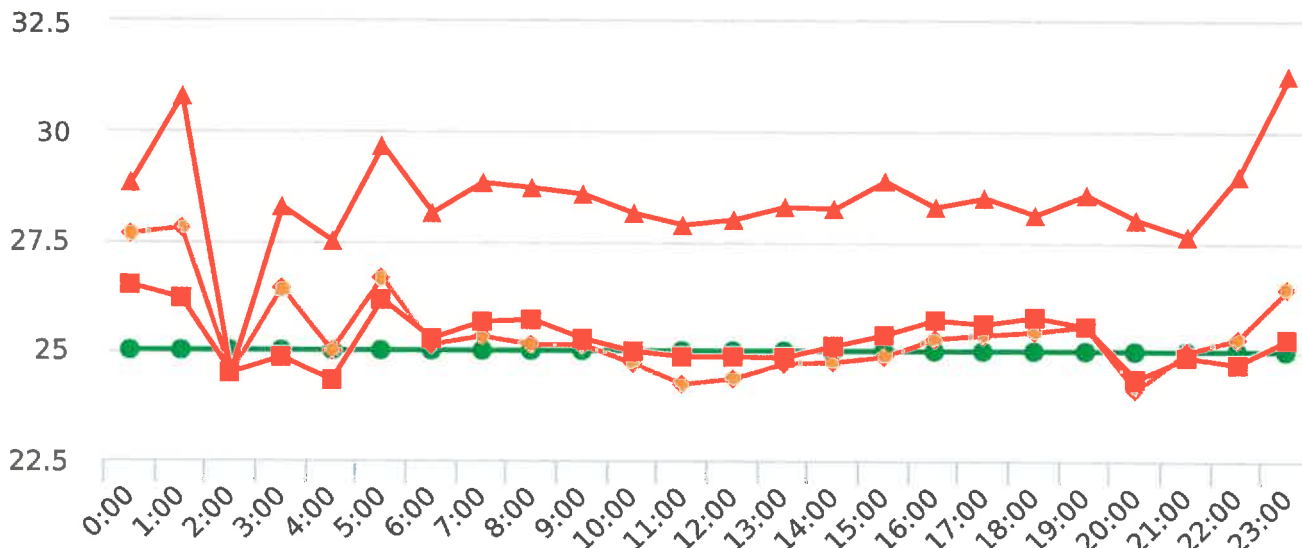
Total Days of Data: 7
 Speed Limit: 25
 Average Speed: 25.38
 50th Percentile Speed: 25.27
 85th Percentile Speed: 28.44
 Pace Speed Range: 21.0-31.0

Minimum Speed: 5.0
 Maximum Speed: 39.0
 Display Status: Speed Display
 Average Volume per Day: 1371.3
 Total Volume: 9599.0



■ Violators ■ Inside Threshold ■ Compliant

■ Vehicles Slowed ■ Other



● Speed Limit ◆ Average Speed ■ 50% Speed ▲ 85% Speed



Generated by Marianna Pimentel from Pebble Beach Community Services on Oct 9, 2018 at 4:13:7 PM

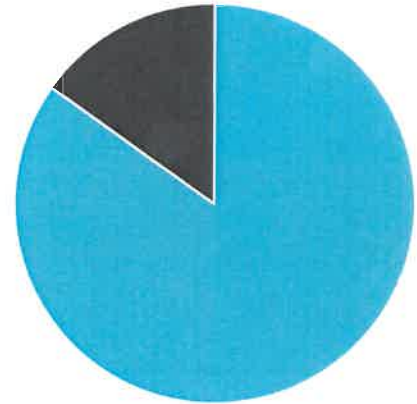
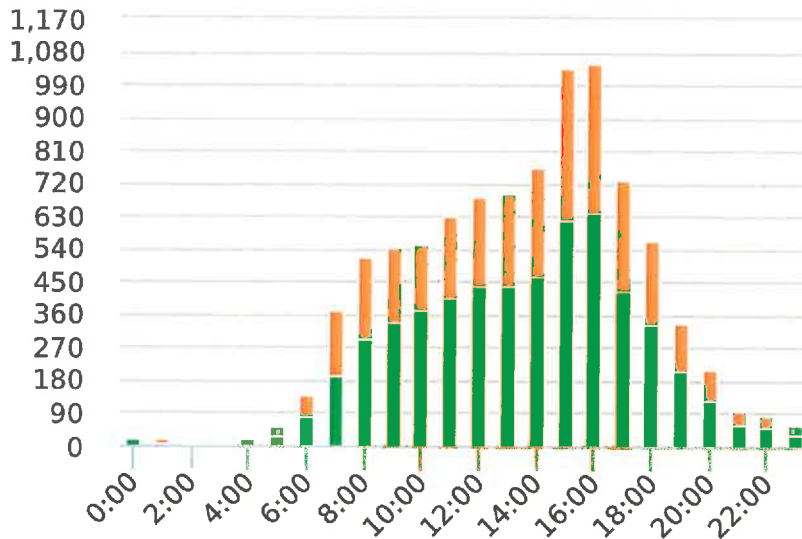
Time of Day: 0:00 to 23:59
 Dates: 9/17/2018 to 9/23/2018

Site: Sunridge Road, 10S - Sunridge Rd., SB

Overall Summary

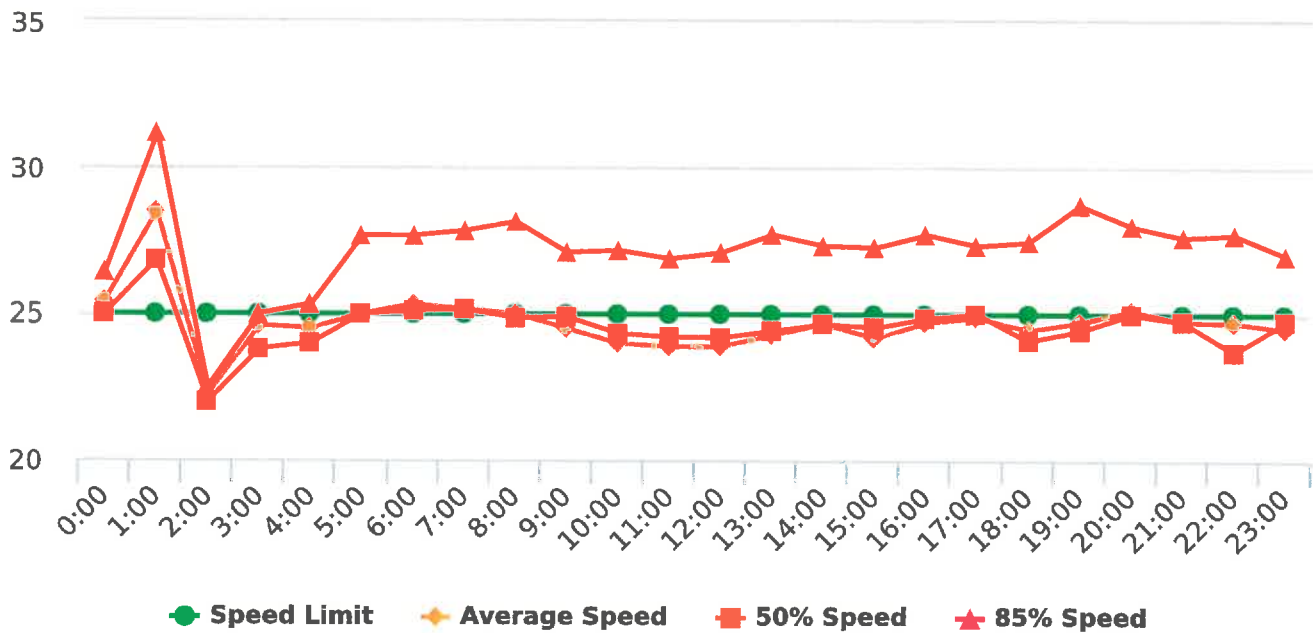
Total Days of Data: 7
 Speed Limit: 25
 Average Speed: 24.71
 50th Percentile Speed: 24.57
 85th Percentile Speed: 27.24
 Pace Speed Range: 20.0-30.0

Minimum Speed: 5.0
 Maximum Speed: 59.0
 Display Status: Speed Display
 Average Volume per Day: 1320.0
 Total Volume: 9240.0



■ Violators
 ■ Inside Threshold
 ■ Compliant

■ Vehicles Slowed Other
 ■ Other





Generated by Marianna Pimentel from Pebble Beach Community Services on Oct 9, 2018 at 3:21:26 PM

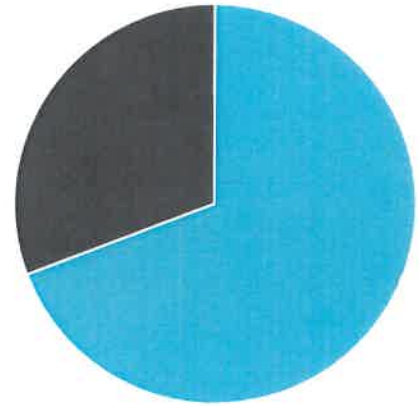
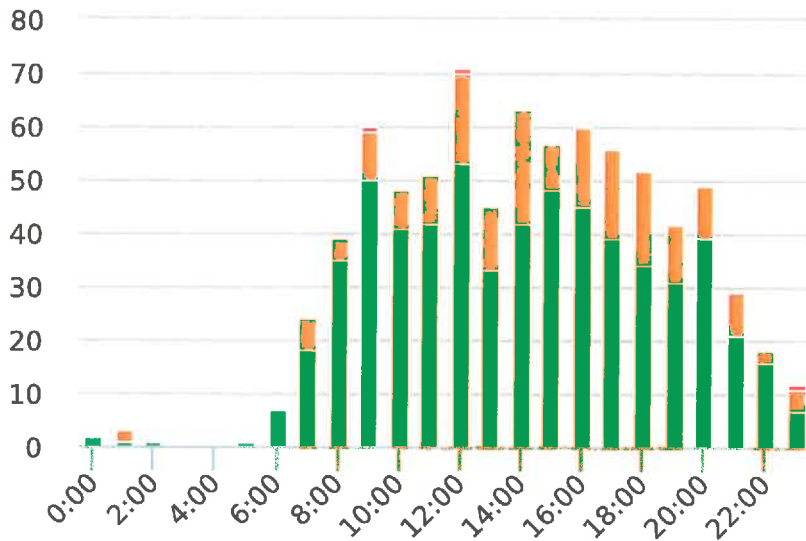
Time of Day: 0:00 to 23:59
 Dates: 7/30/2018 to 8/5/2018

Site: El Bosque Dr., 11N - El Bosque Dr., NB

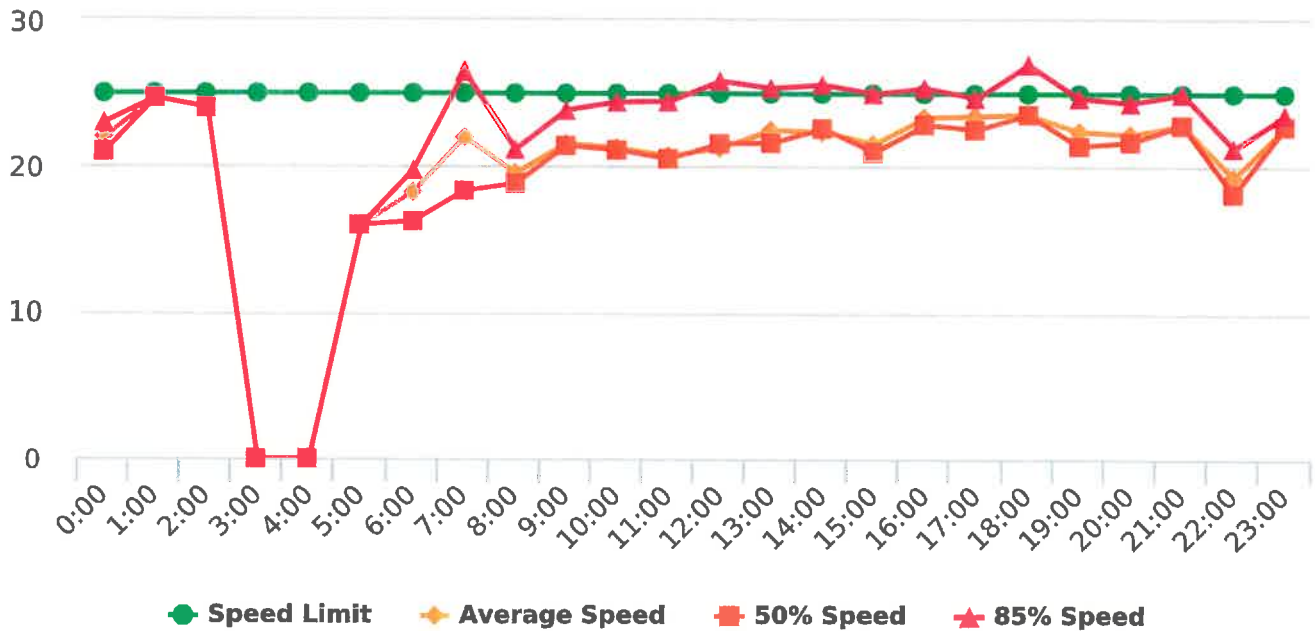
Overall Summary

Total Days of Data: 7
 Speed Limit: 25
 Average Speed: 19.91
 50th Percentile Speed: 19.37
 85th Percentile Speed: 21.9
 Pace Speed Range: 17.0-27.0

Minimum Speed: 5.0
 Maximum Speed: 38.0
 Display Status: Speed Display
 Average Volume per Day: 112.9
 Total Volume: 790.0



■ Violators
 ■ Inside Threshold
 ■ Compliant
 ■ Vehicles Slowed
 ■ Other



● Speed Limit
 ◆ Average Speed
 ■ 50% Speed
 ▲ 85% Speed



Generated by Marianna Pimentel from Pebble Beach Community Services on Oct 9, 2018 at 4:10:42 PM

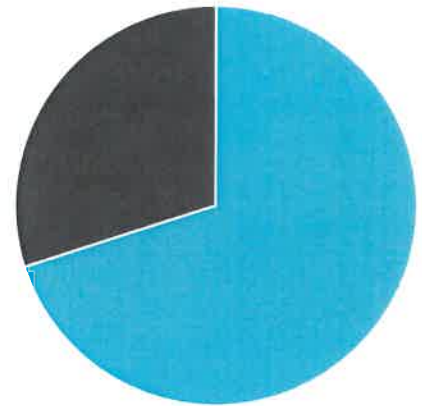
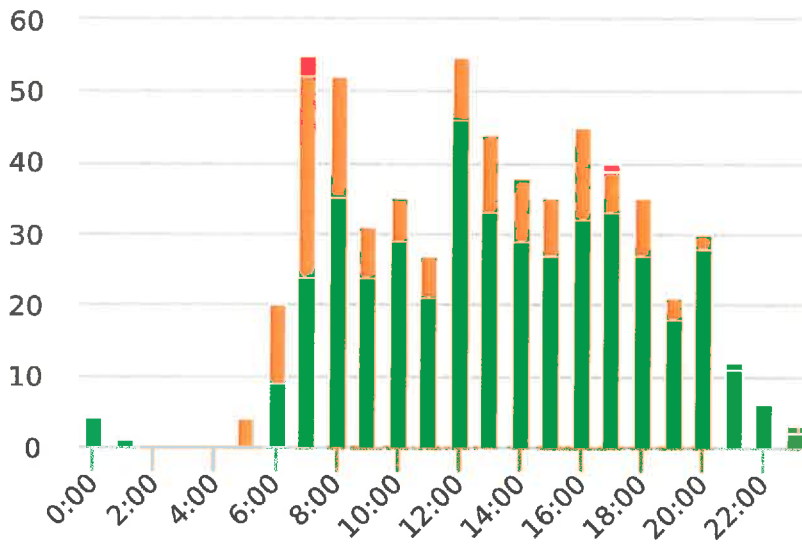
Time of Day: 0:00 to 23:59
 Dates: 9/10/2018 to 9/15/2018

Site: El Bosque Dr., 11N - El Bosque Dr., NB

Overall Summary

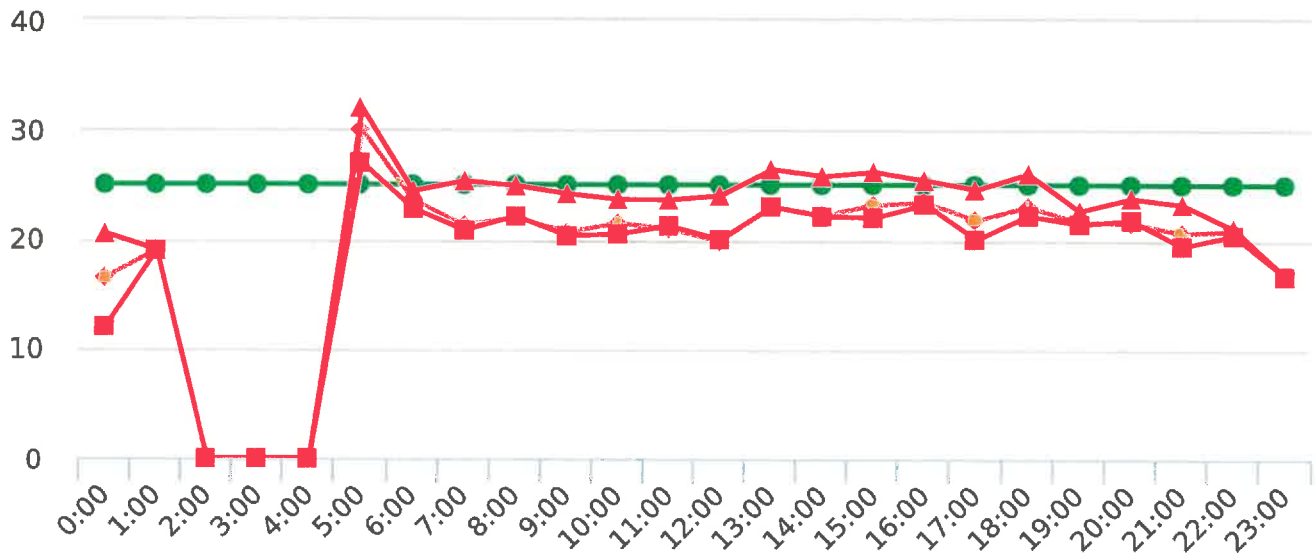
Total Days of Data: 6
 Speed Limit: 25
 Average Speed: 18.88
 50th Percentile Speed: 18.25
 85th Percentile Speed: 20.96
 Pace Speed Range: 17.0-27.0

Minimum Speed: 5.0
 Maximum Speed: 39.0
 Display Status: Speed Display
 Average Volume per Day: 98.8
 Total Volume: 593.0



■ Violators
 ■ Inside Threshold
 ■ Compliant

■ Vehicles Slowed
 ■ Other



● Speed Limit
 ◆ Average Speed
 ■ 50% Speed
 ▲ 85% Speed



Extended Speed Summary Report

Generated by Marianna Pimentel from Pebble Beach Community Services on Oct 9, 2018 at 3:38:10 PM

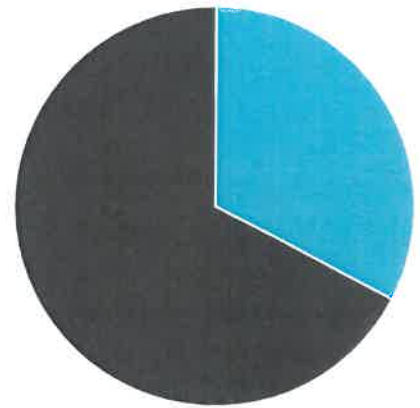
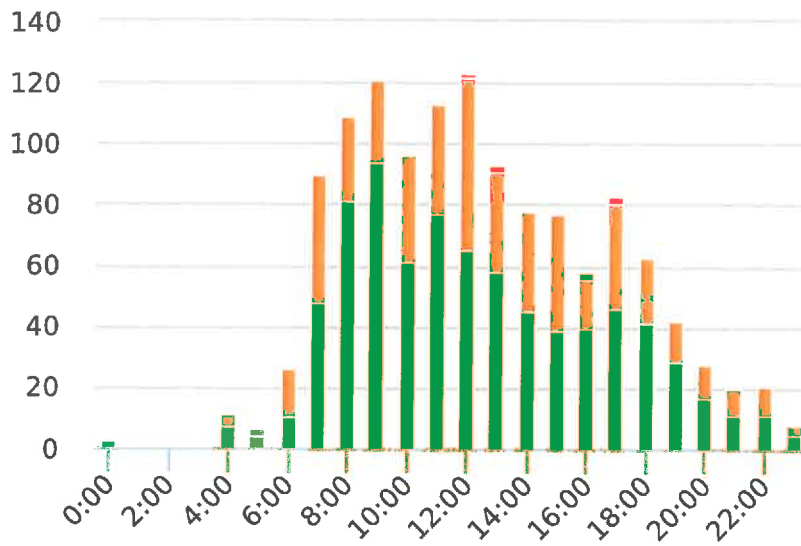
Time of Day: 0:00 to 23:59
 Dates: 8/6/2018 to 8/12/2018

Site: El Bosque Dr., 11S - El Bosque Dr., SB

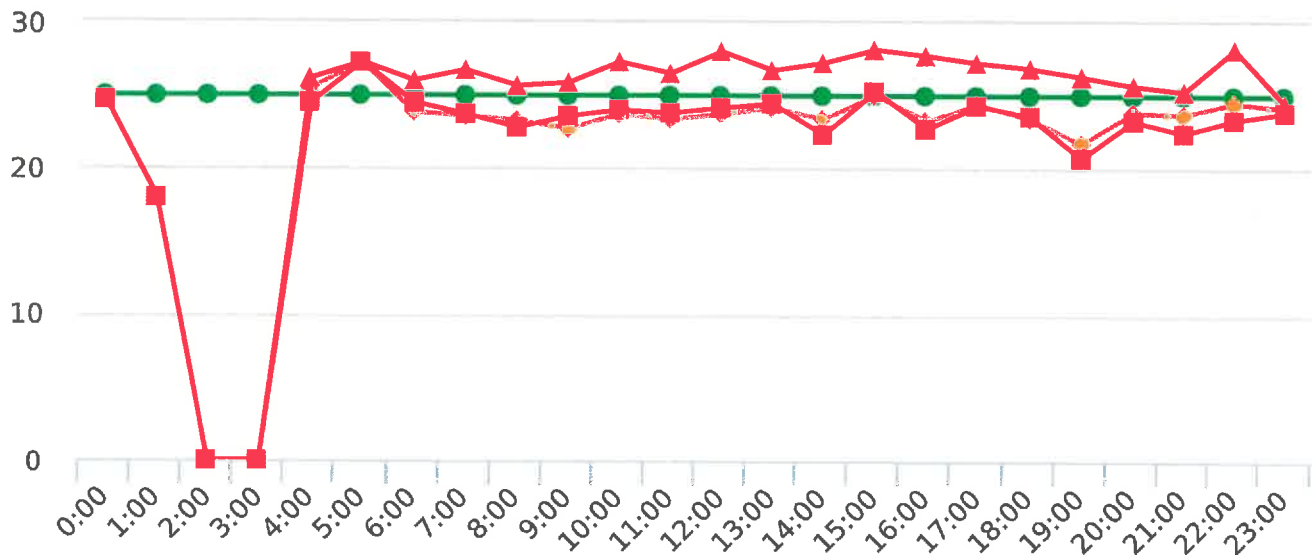
Overall Summary

Total Days of Data: 7
 Speed Limit: 25
 Average Speed: 21.71
 50th Percentile Speed: 21.55
 85th Percentile Speed: 23.99
 Pace Speed Range: 19.0-29.0

Minimum Speed: 5.0
 Maximum Speed: 41.0
 Display Status: Speed Display
 Average Volume per Day: 181.7
 Total Volume: 1272.0



■ Violators
 ■ Inside Threshold
 ■ Compliant
 ■ Vehicles Slowed
 ■ Other



● Speed Limit
 ◆ Average Speed
 ■ 50% Speed
 ▲ 85% Speed

Generated by Marianna Pimentel from Pebble Beach Community Services on Oct 9, 2018 at 4:14:3 PM



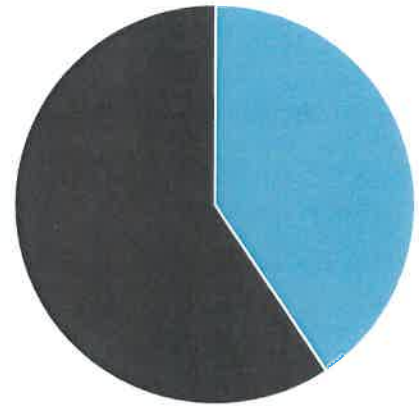
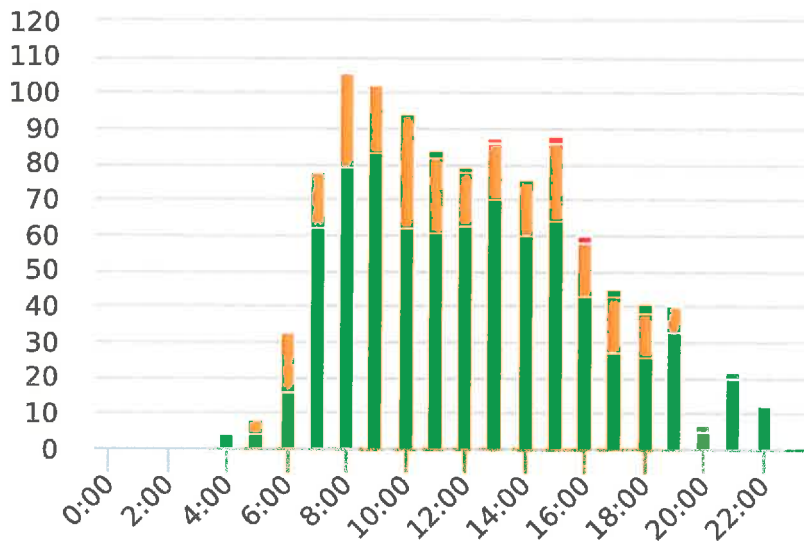
Time of Day: 0:00 to 23:59
 Dates: 9/17/2018 to 9/22/2018

Site: El Bosque Dr., 11S - El Bosque Dr., SB

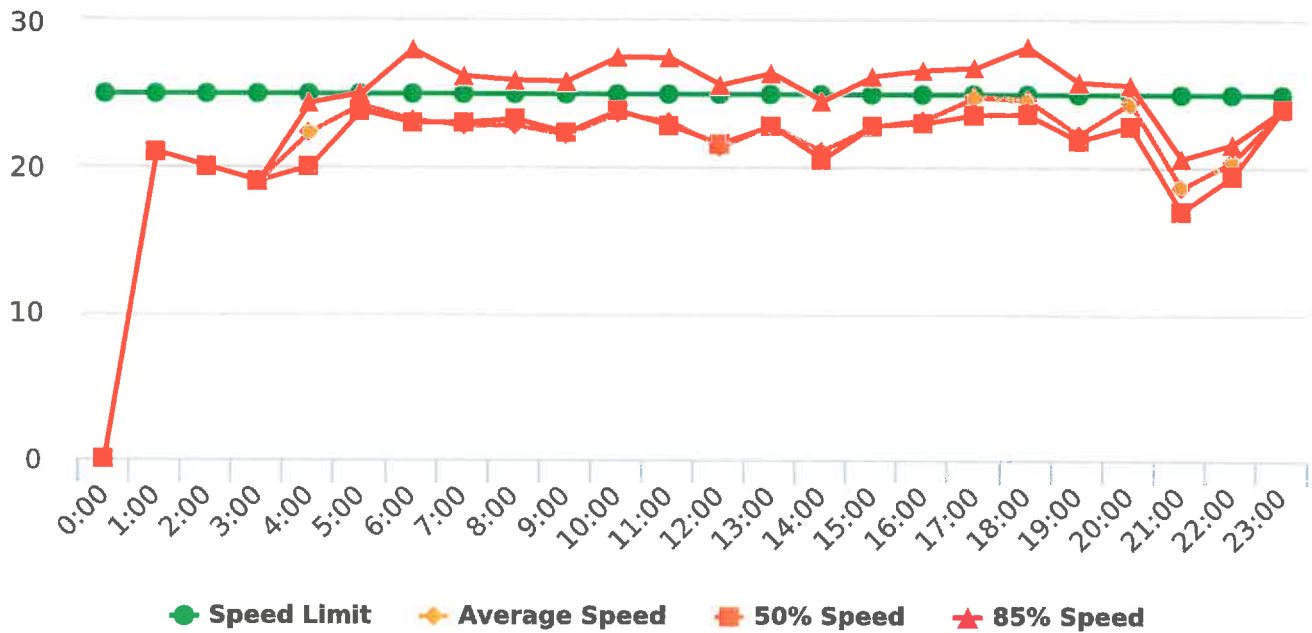
Overall Summary

Total Days of Data: 6
 Speed Limit: 25
 Average Speed: 21.44
 50th Percentile Speed: 21.04
 85th Percentile Speed: 23.84
 Pace Speed Range: 18.0-28.0

Minimum Speed: 5.0
 Maximum Speed: 41.0
 Display Status: Speed Display
 Average Volume per Day:
 178.8 Total Volume: 1073.0



■ Violators
 ■ Inside Threshold
 ■ Compliant
 ■ Vehicles Slowed
 ■ Other



● Speed Limit
 ◆ Average Speed
 ■ 50% Speed
 ▲ 85% Speed



Generated by Marianna Pimentel from Pebble Beach Community Services on Oct 9, 2018 at 4:11:31 PM

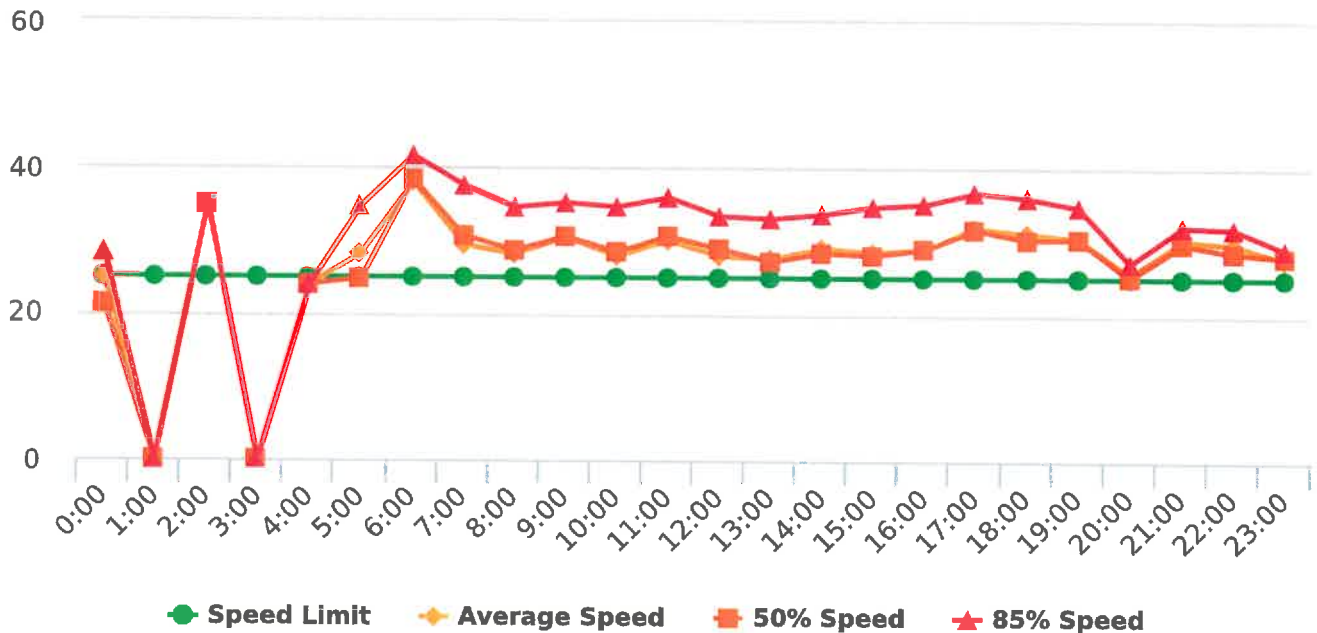
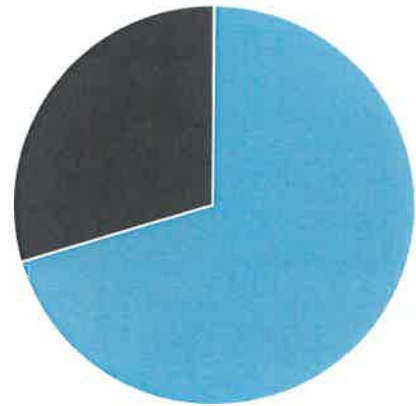
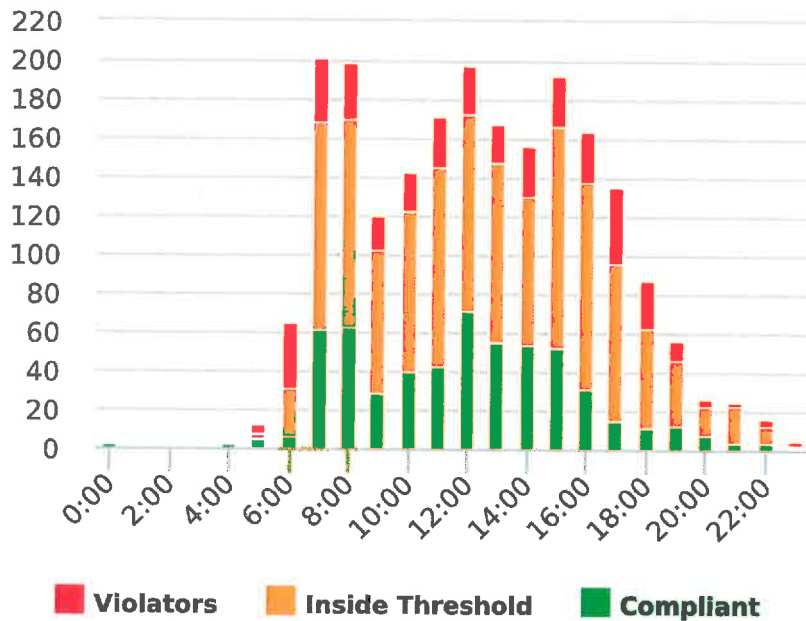
Time of Day: 0:00 to 23:59
 Dates: 9/10/2018 to 9/16/2018

Site: Crespi Lane, 12N - Crespi Ln.
 near Del Ciervo , NB

Overall Summary

Total Days of Data: 7
 Speed Limit: 25
 Average Speed: 26.9
 50th Percentile Speed: 26.6
 85th Percentile Speed: 30.82
 Pace Speed Range: 25.0-35.0

Minimum Speed: 5.0
 Maximum Speed: 55.0
 Display Status: Speed Display
 Average Volume per Day: 306.9
 Total Volume: 2148.0





Extended Speed Summary Report

Generated by Marianna Pimentel from Pebble Beach Community Services on Oct 9, 2018 at 4:14:45 PM

Time of Day: 0:00 to 23:59
 Dates: 9/17/2018 to 9/23/2018

Site: Crespi Lane, 12S - Crespi Ln.
 near Del Ciervo, SB

Overall Summary

Total Days of Data: 7
 Speed Limit: 25
 Average Speed: 24.56
 50th Percentile Speed: 23.53
 85th Percentile Speed: 29.42
 Pace Speed Range: 23.0-33.0

Minimum Speed: 5.0
 Maximum Speed: 54.0
 Display Status: Speed Display
 Average Volume per Day: 251.0
 Total Volume: 1757.0

