

DEPUTY GENERAL MANAGER'S REPORT

January 25, 2019

TO: Board of Directors

FROM: Suha Kilic, Deputy GM/CFO

SUBJECT: **Supplemental Traffic Enforcement Program
Quarter Ending December 31, 2018**

During the three-month and twelve-month periods ending December 31, 2018 CHP issued 155 (38 for unsafe speed) and 641 (258 for unsafe speed) citations, respectively. The numbers of citations for the previous three-month and twelve-month periods ending September 30, 2018 were 129 (59 for unsafe speed) and 635 (285 for unsafe speed). CHP also gave 157 verbal warnings and assisted 102 motorists during the quarter. The citations are presented by type in the attached pie charts. Number of citations for the 19 general locations (12 locations identified by a 2006 DMFPO survey, plus 7 locations added based on the feedback and field observations) are presented on the attached maps.

The four mobile speed monitor/display units have been rotated among 12 pre-determined locations during the quarter. The average speeds in most residential zones remain near or below 25 mph with the exception of sections of the Forest Lodge, Sloat, Lopez and Forest Lake Roads. The average and 85% speeds on those highly travelled roads remain near or below 30 mph, and 35 mph, respectively.

Also attached are:

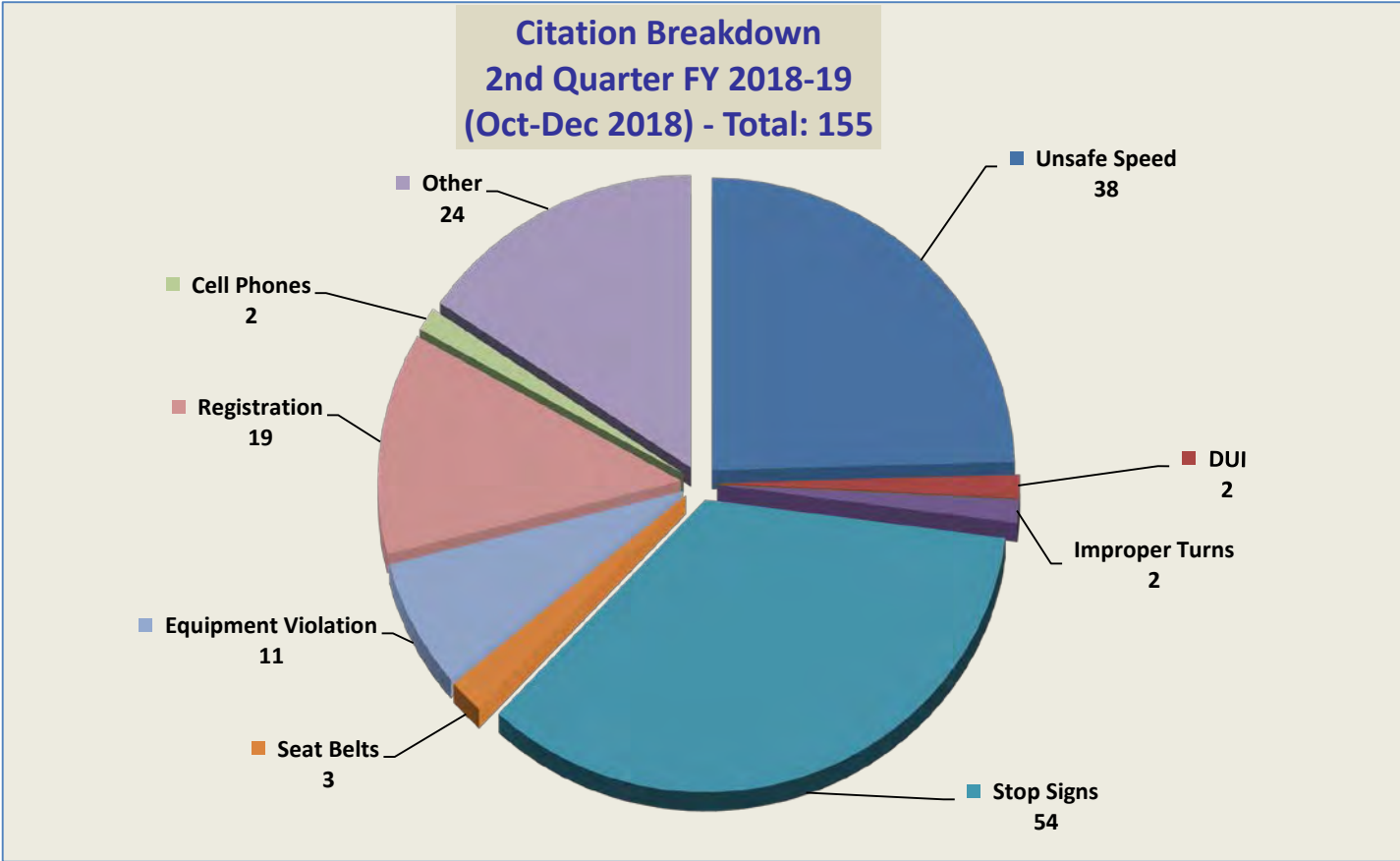
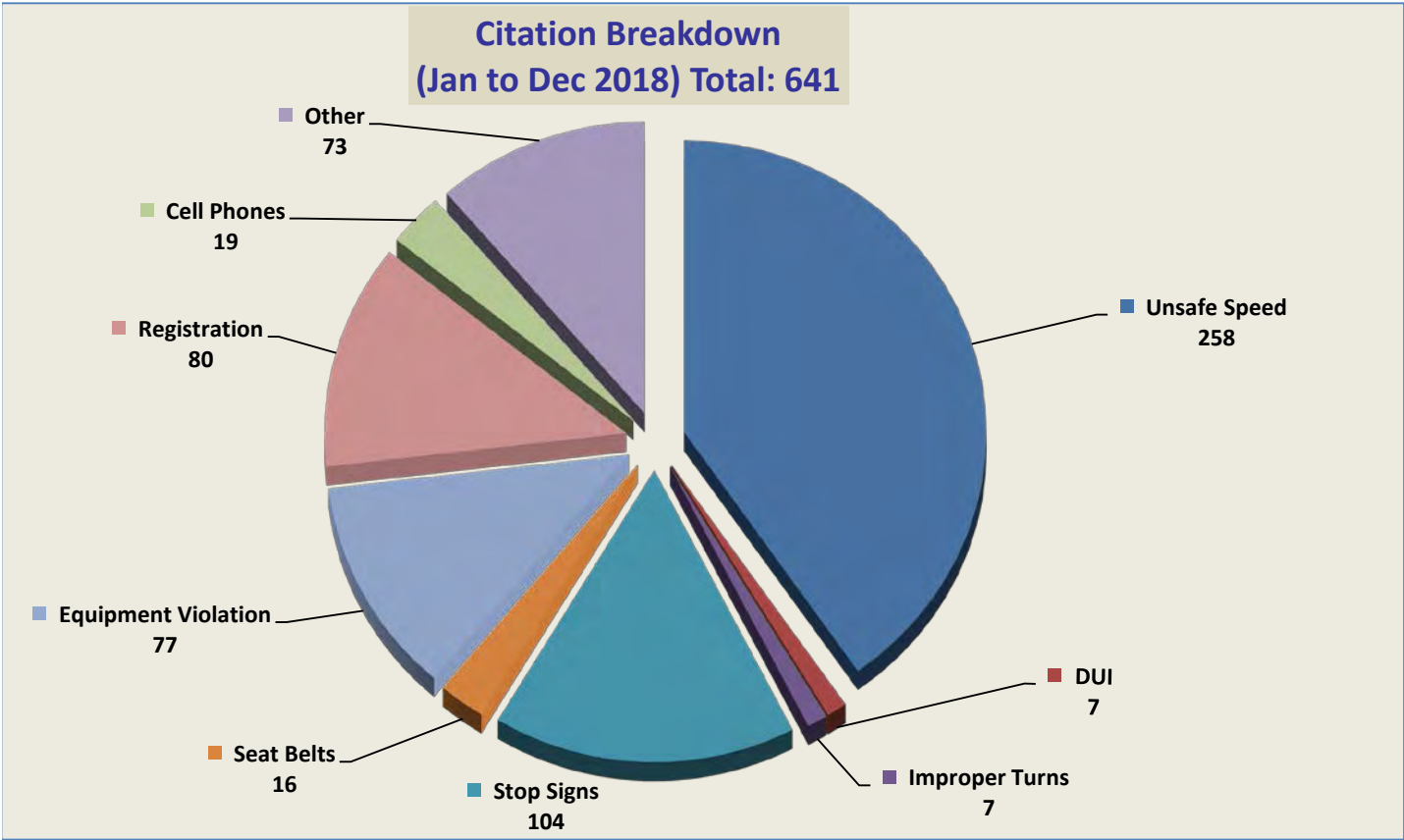
- 1) Vehicle traffic and speed statistics at locations with higher recorded speeds.
According to the manufacturer, the monitors may record fast moving objects other than vehicles.
- 2) Speed Summary Reports from radar monitor locations.

Encl.

Agenda Item No. 16

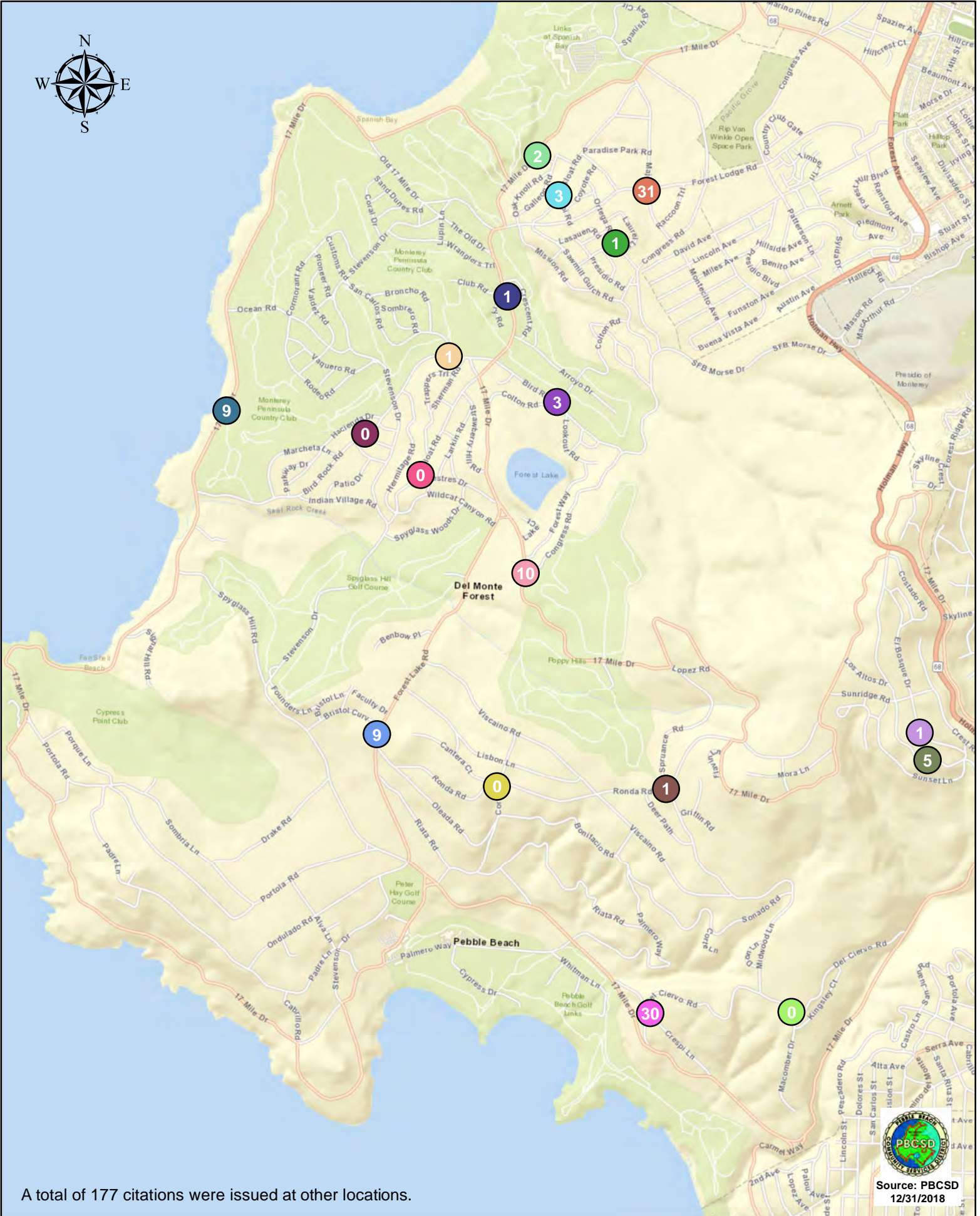
Vehicle traffic and speed statistics at locations with higher recorded speeds

Location	Travel Direction	Period 2017	# of Measurements	41 to 45 mph	46 to 50 mph	Over 50 mph
Forest Lodge near Majella	East	11/5-11/9 (5 Days)	6,499	6	0	0
"	"	12/17-12/23 (7 Days)	11,678	37	4	2
"	West	10/1-10/7 (7 Days)	11,825	43	13	2
"	"	11/13-11/17 (5 Days)	8,388	26	3	2
Sloat Rd near Wranglers Tr	North	11/5-11/11 (7 Days)	11,801	43	5	0
"	South	10/1-10/7 (7 Days)	12,125	40	3	2
"	"	11/13-11/15 (3 Days)	6,442	16	2	0
Lopez Rd near Congress	South	11/26-12/2 (7 Days)	4,544	49	4	3
Forest Lake Rd near Bristol curve	North	11/19-11/25 (7 Days)	5,736	44	5	1
Forest Lake Rd near Bristol curve	"	12/17-12/23 (7 Days)	7,340	51	4	2
"	South	10/15-10/21 (7 Days)	8,975	53	8	3
"	"	12/10-12/16 (7 Days)	8,183	32	6	0
"	"	12/26-12/30 (5 Days)	5,101	35	5	1
TOTAL			108,637	475	62	18
%				0.44%	0.06%	0.02%



Note: In addition to the citations above, CHP gave 157 verbal warnings and assisted 102 motorist during 2nd Quarter FY 2018-19.

CHP Traffic Enforcement Program Number of Citations Issued by Locations Oct to Dec 2018

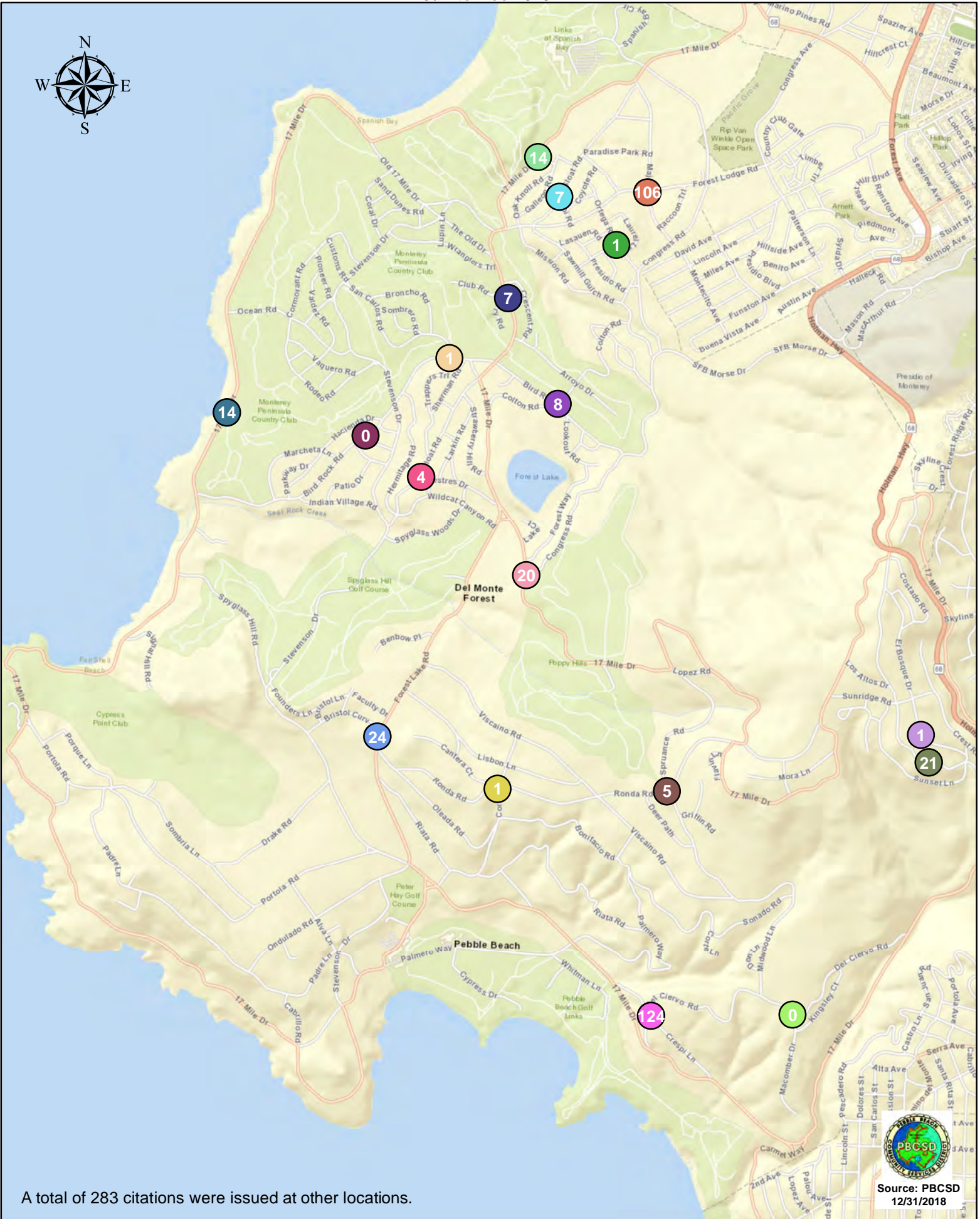


A total of 177 citations were issued at other locations.



Source: PBCSD
12/31/2018

CHP Traffic Enforcement Program Number of Citations Issued by Locations Jan to Dec 2018



A total of 283 citations were issued at other locations.



Source: PBCSD
12/31/2018



Generated by Marianna Pimentel from Pebble Beach Community Services on Nov 30, 2018 at 2:21:48 PM

Time of Day: 0:00 to 23:59
 Dates: 11/5/2018 to 11/11/2018

Site: Sloat Road, 1N - Sloat and Lost Barranca (2844 Sloat)

Overall Summary

Total Days of Data: 7

Speed Limit: 25

Average Speed: 16.3

50th Percentile Speed: 15.73

85th Percentile Speed: 18.24

Pace Speed Range: 13-23

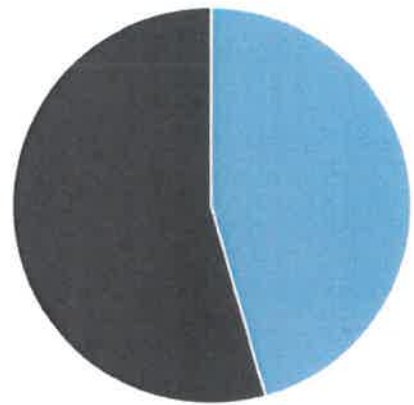
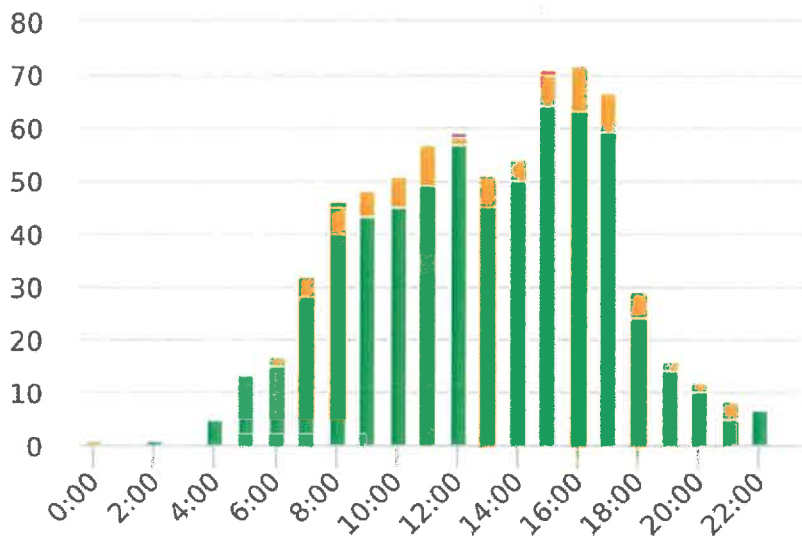
Minimum Speed: 5

Maximum Speed: 38

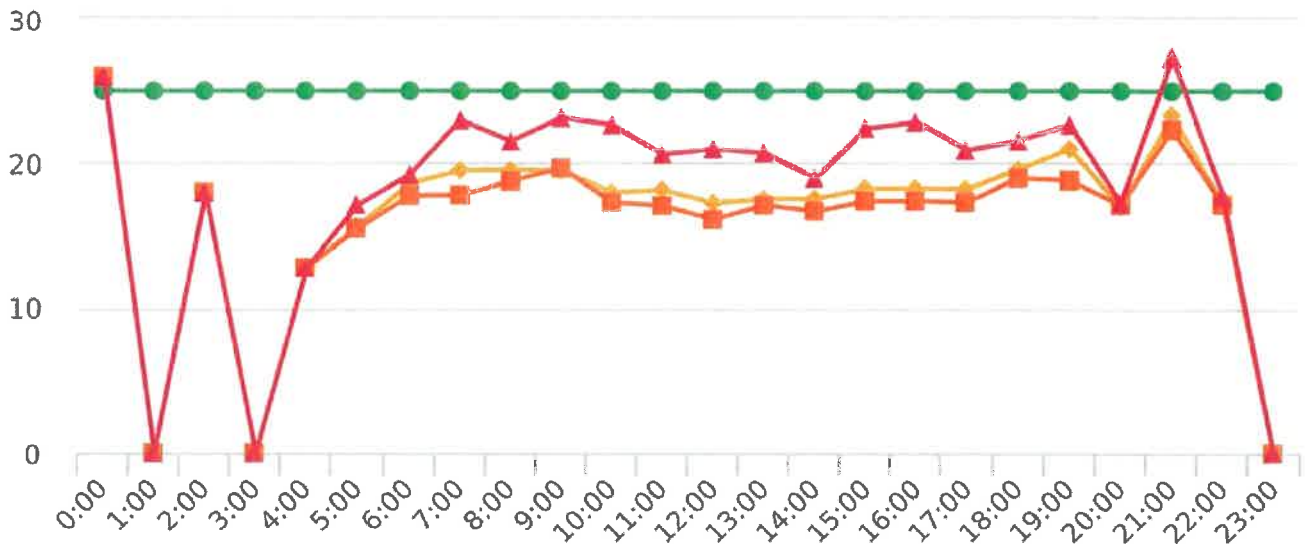
Display Status: Speed Display

Average Volume per Day: 102.4

Total Volume: 717



■ Violators
 ■ Inside Threshold
 ■ Compliant
 ■ Vehicles Slowed
 ■ Other



● Speed Limit
 ◆ Average Speed
 ■ 50% Speed
 ▲ 85% Speed



Generated by Marianna Pimentel from Pebble Beach Community Services on Jan 14, 2019 at 11:18:58 AM

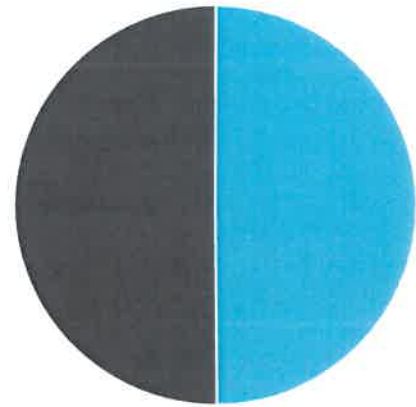
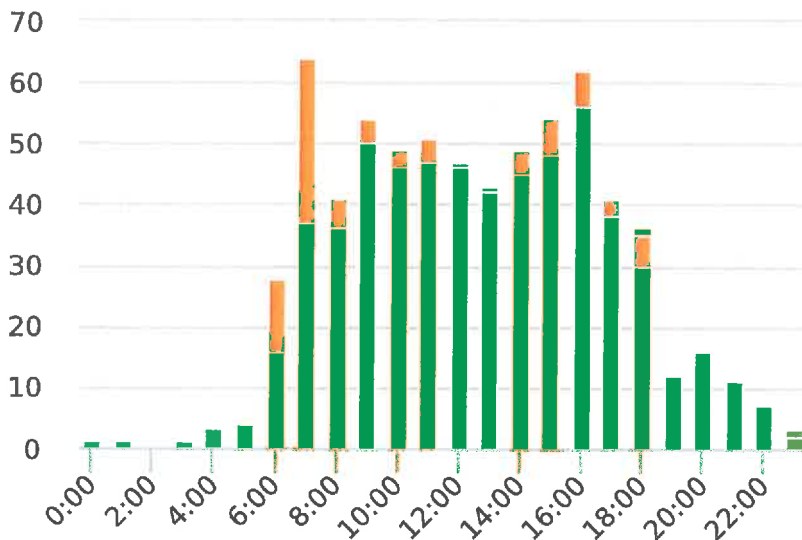
Time of Day: 0:00 to 23:59
 Dates: 12/17/2018 to 12/22/2018

Site: Sloat Road, 1N - Sloat and Lost Barranca (2844 Sloat)

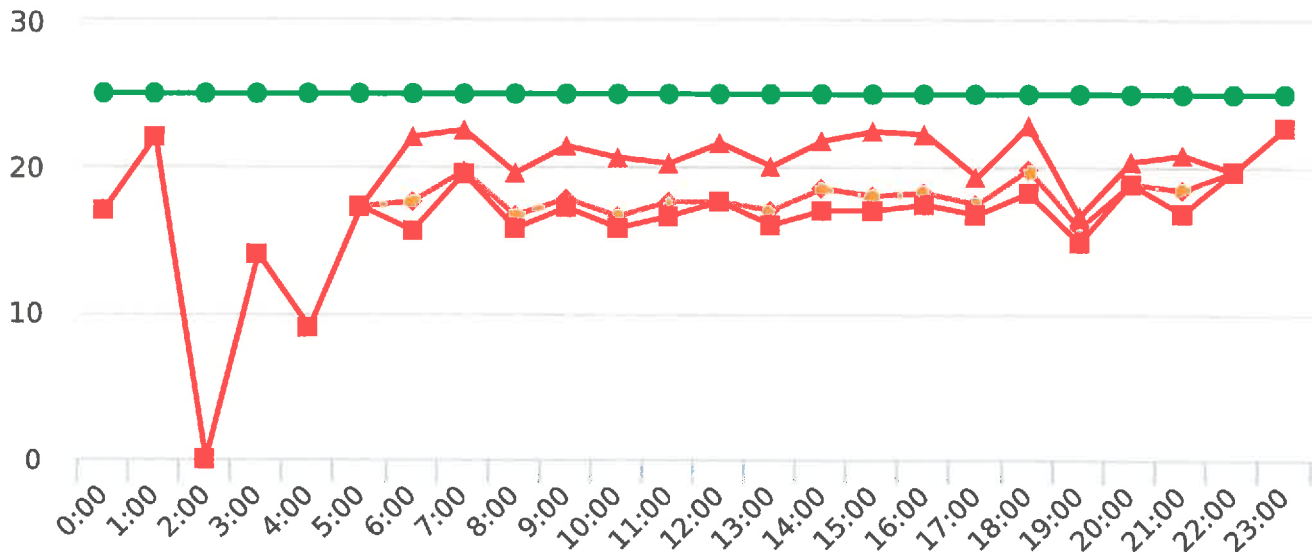
Overall Summary

Total Days of Data: 6
 Speed Limit: 25
 Average Speed: 16.96
 50th Percentile Speed: 16.35
 85th Percentile Speed: 18.98
 Pace Speed Range: 13-23

Minimum Speed: 5
 Maximum Speed: 42
 Display Status: Speed Display
 Average Volume per Day: 113.0
 Total Volume: 678



■ Violators
 ■ Inside Threshold
 ■ Compliant
 ■ Vehicles Slowed
 ■ Other



● Speed Limit
 ◆ Average Speed
 ■ 50% Speed
 ▲ 85% Speed

Generated by Marianna Pimentel from Pebble Beach Community Services on Nov 5, 2018 at 10:39:1 AM



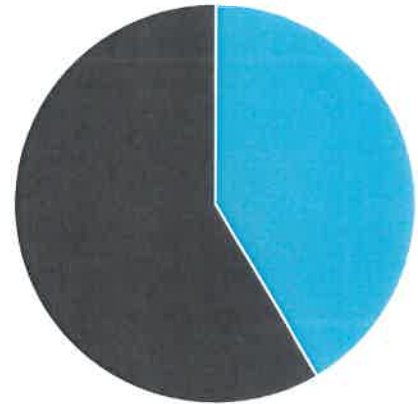
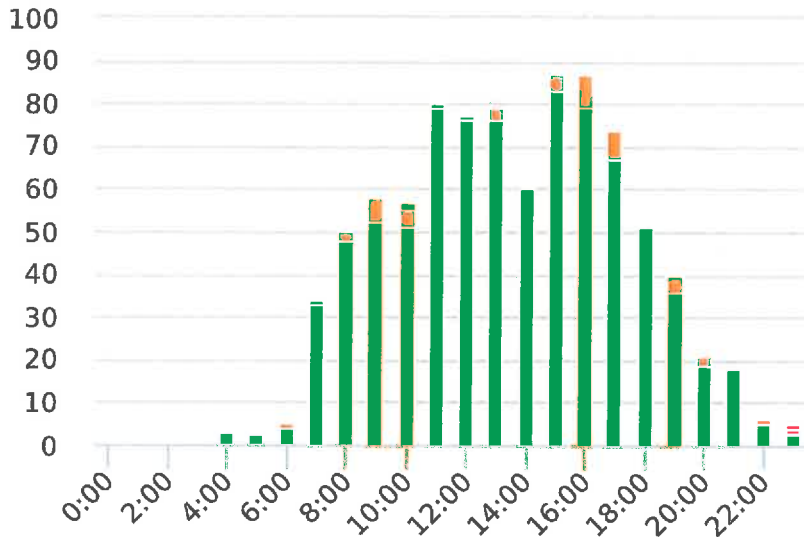
Time of Day: 0:00 to 23:59
 Dates: 10/1/2018 to 10/7/2018

Site: Sloat Road, 1S - Sloat and Lost Barranca (2844 Sloat)

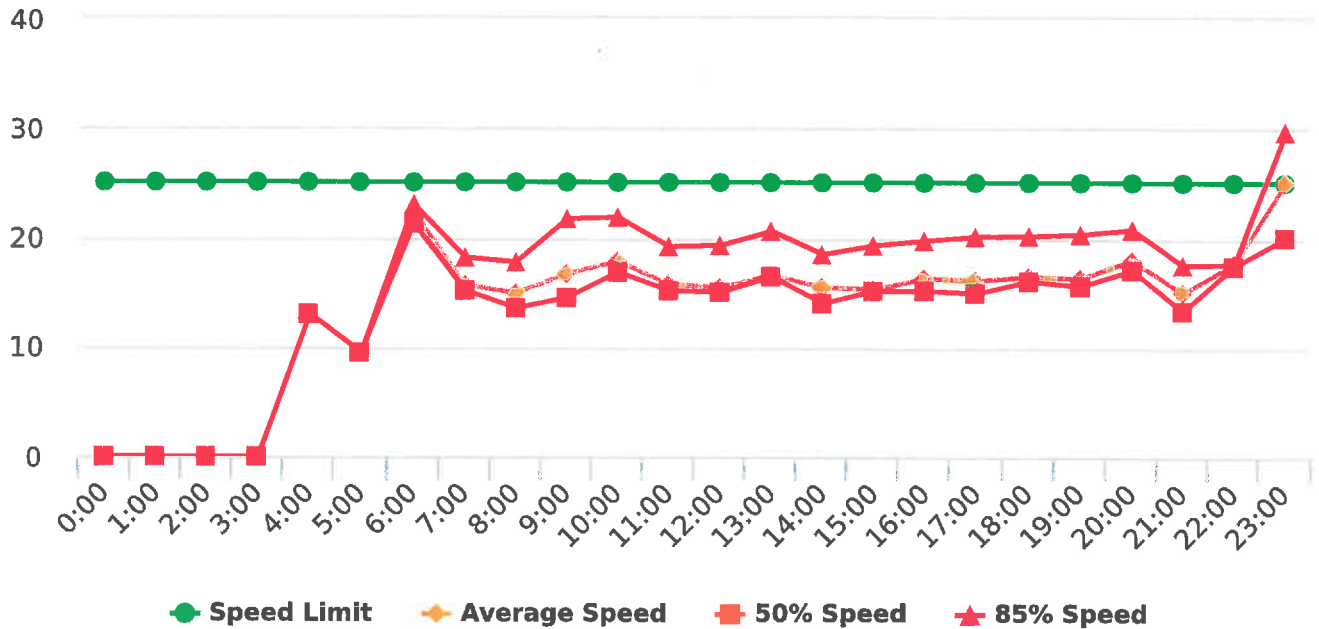
Overall Summary

Total Days of Data: 7
 Speed Limit: 25
 Average Speed: 13.7
 50th Percentile Speed: 12.87
 85th Percentile Speed: 16.14
 Pace Speed Range: 11-21

Minimum Speed: 5
 Maximum Speed: 39
 Display Status: Speed Display
 Average Volume per Day: 127.9
 Total Volume: 895



■ Violators
 ■ Inside Threshold
 ■ Compliant
 ■ Vehicles Slowed
 ■ Other



● Speed Limit
 ◆ Average Speed
 ■ 50% Speed
 ▲ 85% Speed



Generated by Marianna Pimentel from Pebble Beach Community Services on Nov 30, 2018 at 2:27:8 PM

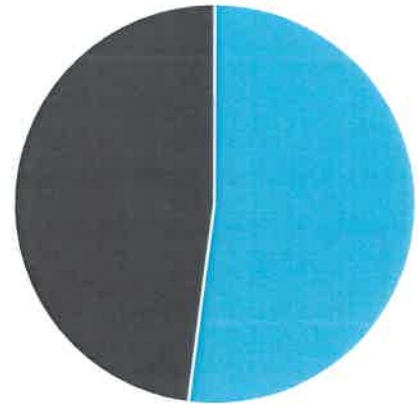
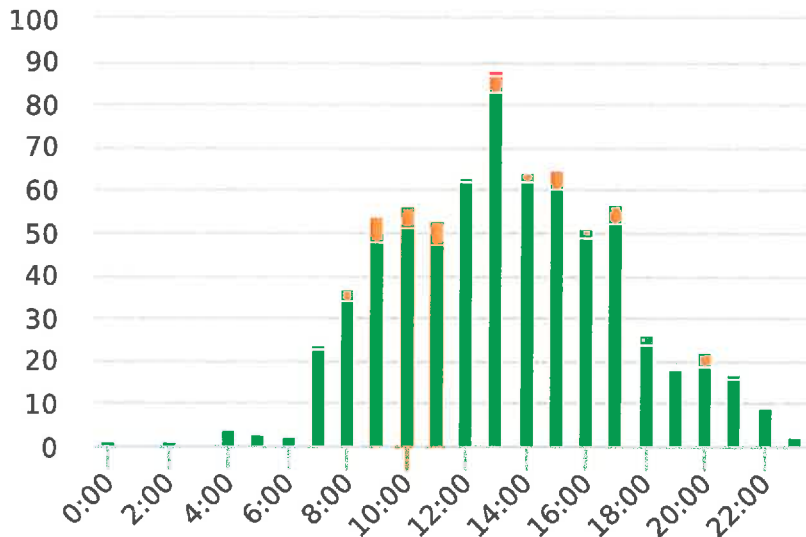
Time of Day: 0:00 to 23:59
 Dates: 11/13/2018 to 11/18/2018

Site: Sloat Road, 1S - Sloat and Lost Barranca (2844 Sloat)

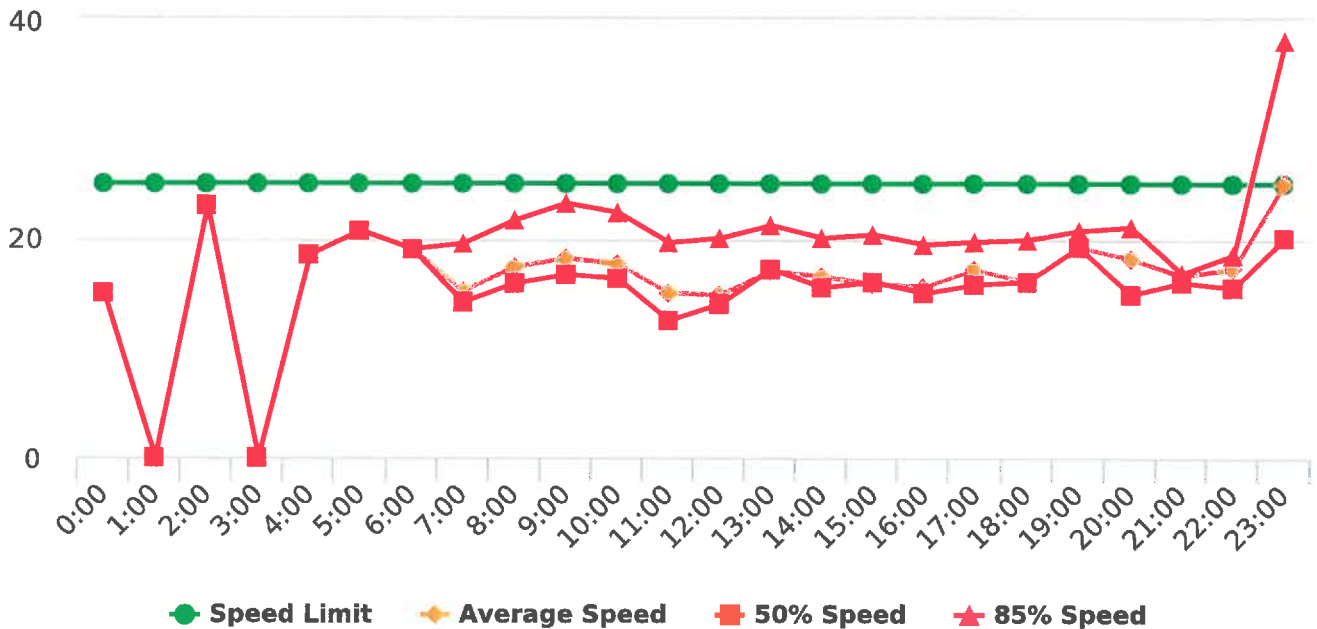
Overall Summary

Total Days of Data: 6
 Speed Limit: 25
 Average Speed: 16.19
 50th Percentile Speed: 15.28
 85th Percentile Speed: 19.07
 Pace Speed Range: 12-22

Minimum Speed: 5
 Maximum Speed: 38
 Display Status: Speed Display
 Average Volume per Day: 119.8
 Total Volume: 719



■ Violators
 ■ Inside Threshold
 ■ Compliant
 ■ Vehicles Slowed Other



● Speed Limit
 ◆ Average Speed
 ■ 50% Speed
 ▲ 85% Speed

Generated by Marianna Pimentel from Pebble Beach Community Services on Jan 14, 2019 at 11:22:34 AM



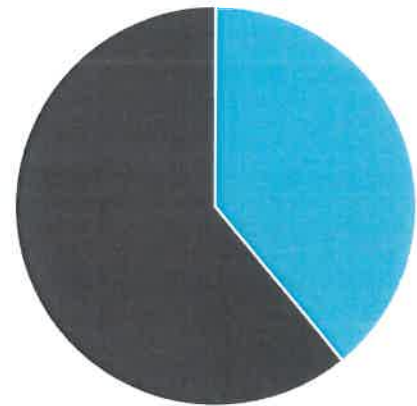
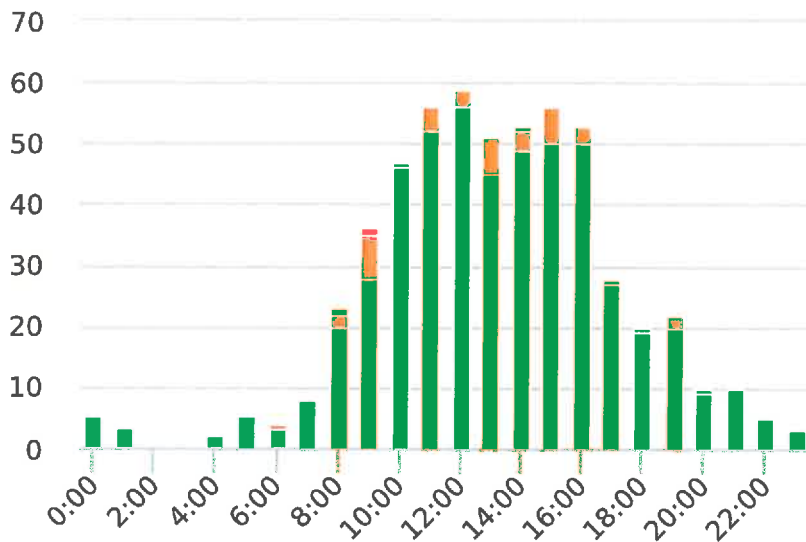
Time of Day: 0:00 to 23:59
 Dates: 12/26/2018 to 12/30/2018

Site: Sloat Road, 1S - Sloat and Lost Barranca (2844 Sloat)

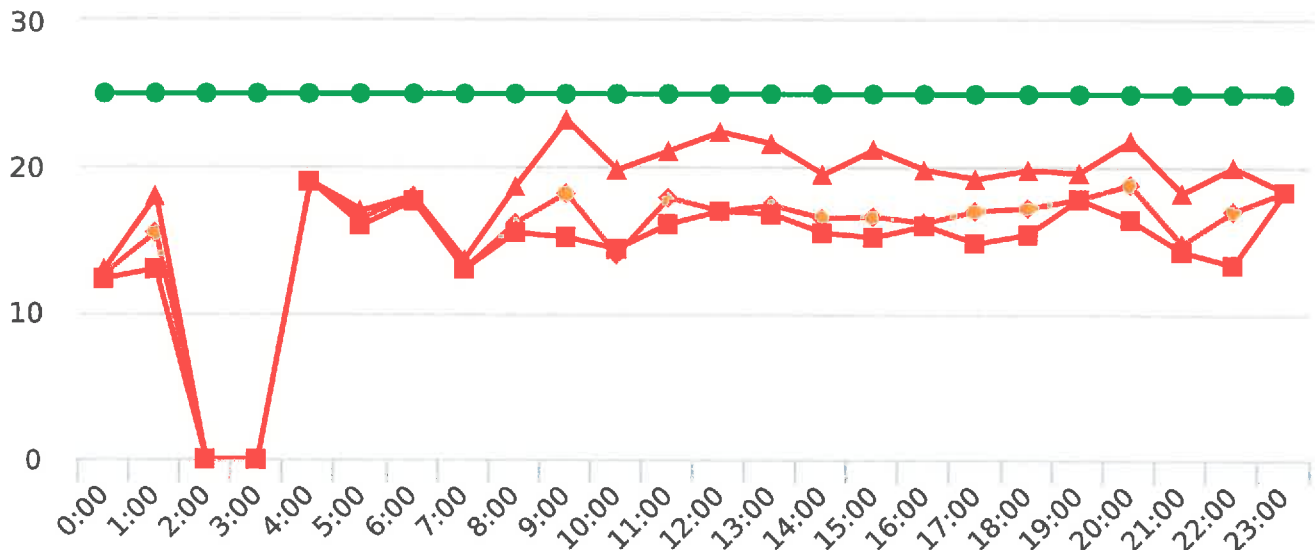
Overall Summary

Total Days of Data: 5
 Speed Limit: 25
 Average Speed: 15.23
 50th Percentile Speed: 14.29
 85th Percentile Speed: 17.62
 Pace Speed Range: 12-22

Minimum Speed: 5
 Maximum Speed: 40
 Display Status: Speed Display
 Average Volume per Day: 111.8
 Total Volume: 559



■ Violators
 ■ Inside Threshold
 ■ Compliant
 ■ Vehicles Slowed
 ■ Other



● Speed Limit
 ◆ Average Speed
 ■ 50% Speed
 ▲ 85% Speed



Generated by Marianna Pimentel from Pebble Beach Community Services on Nov 30, 2018 at 2:24:3 PM

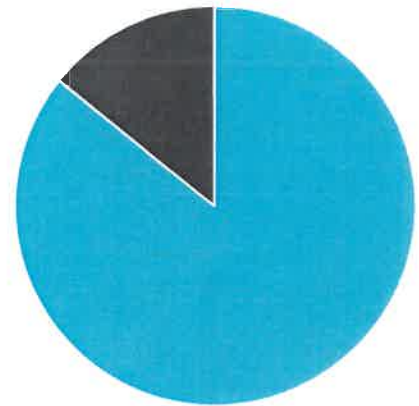
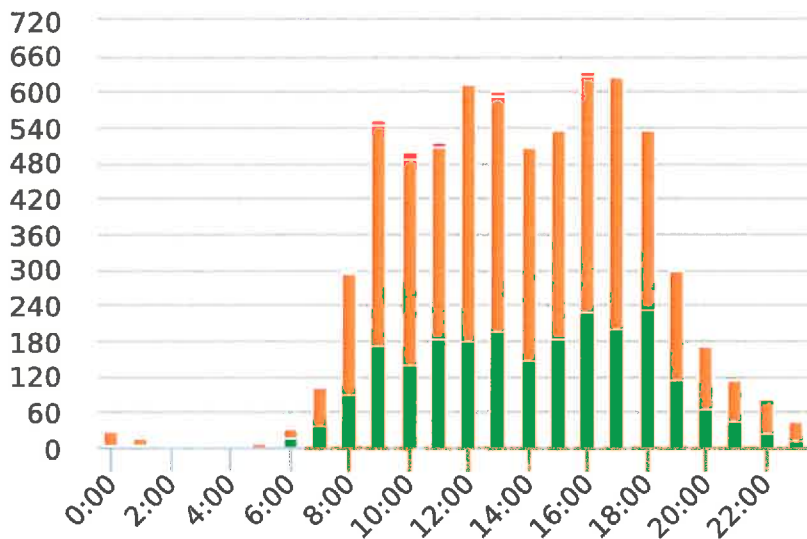
Time of Day: 0:00 to 23:59
 Dates: 11/5/2018 to 11/10/2018

Site: Forest Lodge Road, 2E - Forest Lodge near Majella Rd.,

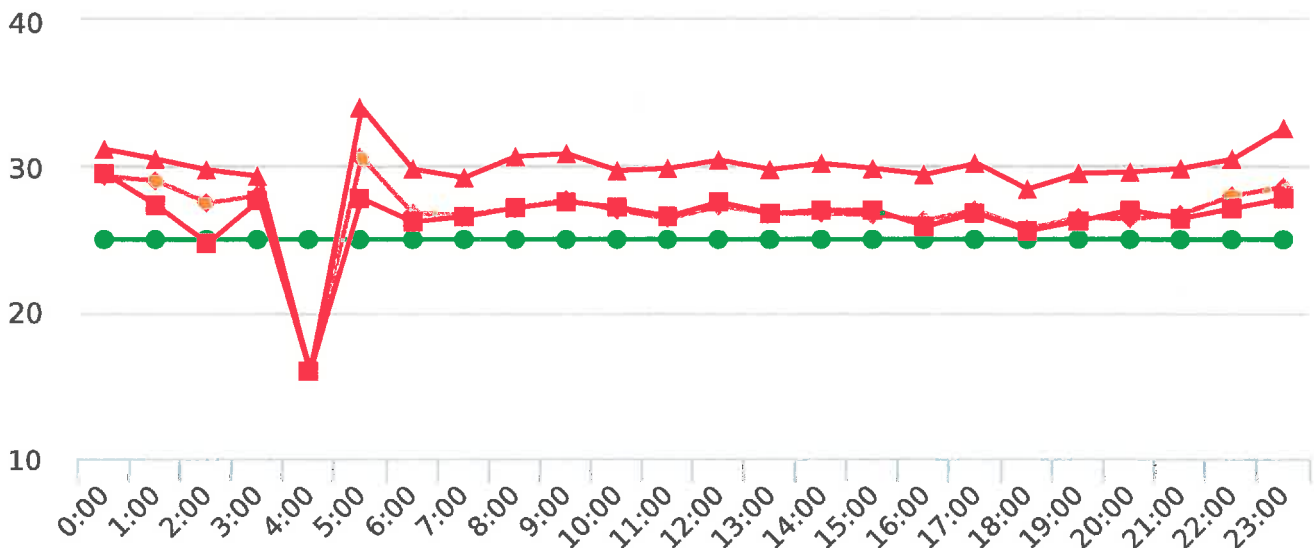
Overall Summary

Total Days of Data: 6
 Speed Limit: 25
 Average Speed: 26.88
 50th Percentile Speed: 26.48
 85th Percentile Speed: 29.63
 Pace Speed Range: 22-32

Minimum Speed: 5
 Maximum Speed: 45
 Display Status: Speed Display
 Average Volume per Day: 1144.2
 Total Volume: 6865



■ Violators
 ■ Inside Threshold
 ■ Compliant
 ■ Vehicles Slowed
 ■ Other



● Speed Limit
 ◆ Average Speed
 ■ 50% Speed
 ★ 85% Speed



Generated by Marianna Pimentel from Pebble Beach Community Services on Jan 14, 2019 at 11:20:12 AM

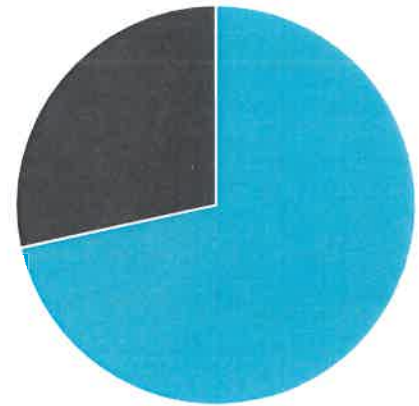
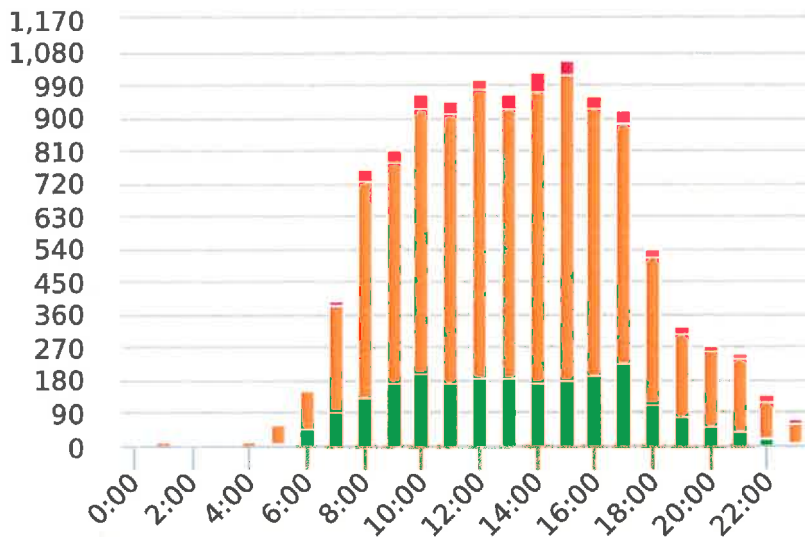
Time of Day: 0:00 to 23:59
 Dates: 12/17/2018 to 12/23/2018

Site: Forest Lodge Road, 2E - Forest Lodge near Majella Rd.,

Overall Summary

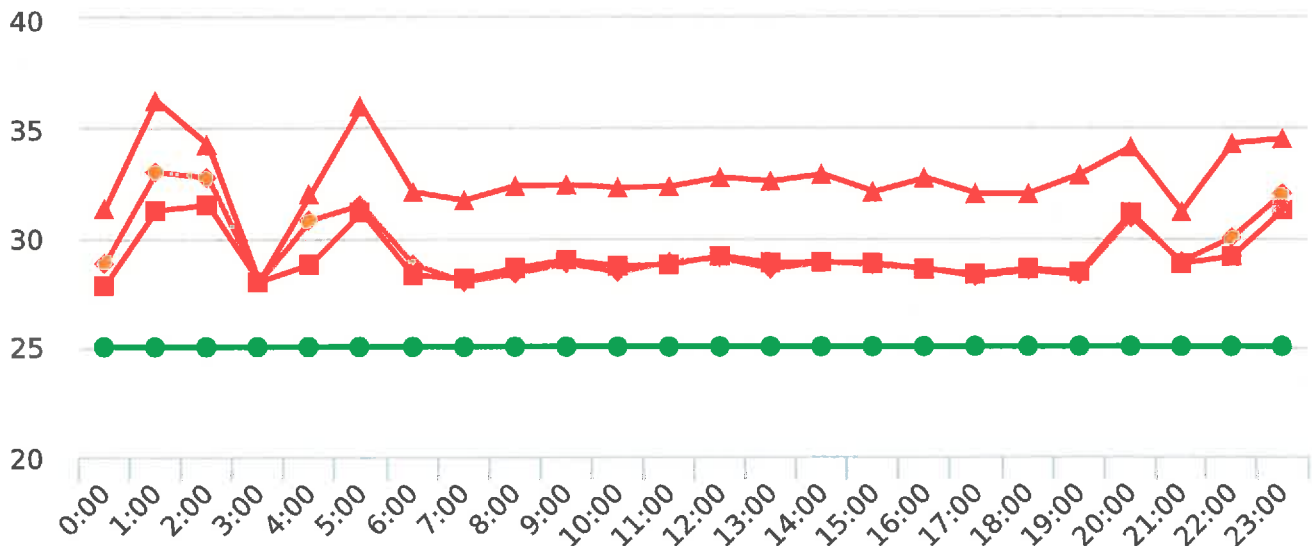
Total Days of Data: 7
 Speed Limit: 25
 Average Speed: 29.45
 50th Percentile Speed: 29.17
 85th Percentile Speed: 32.71
 Pace Speed Range: 24-34

Minimum Speed: 5
 Maximum Speed: 51
 Display Status: Speed Display
 Average Volume per Day: 1668.3
 Total Volume: 11678



■ Violators
 ■ Inside Threshold
 ■ Compliant

■ Vehicles Slowed
 ■ Other



● Speed Limit
 ◆ Average Speed
 ■ 50% Speed
 ▲ 85% Speed



Generated by Marianna Pimentel from Pebble Beach Community Services on Nov 5, 2018 at 10:54:27 AM

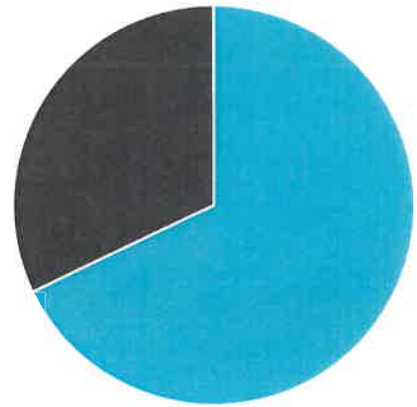
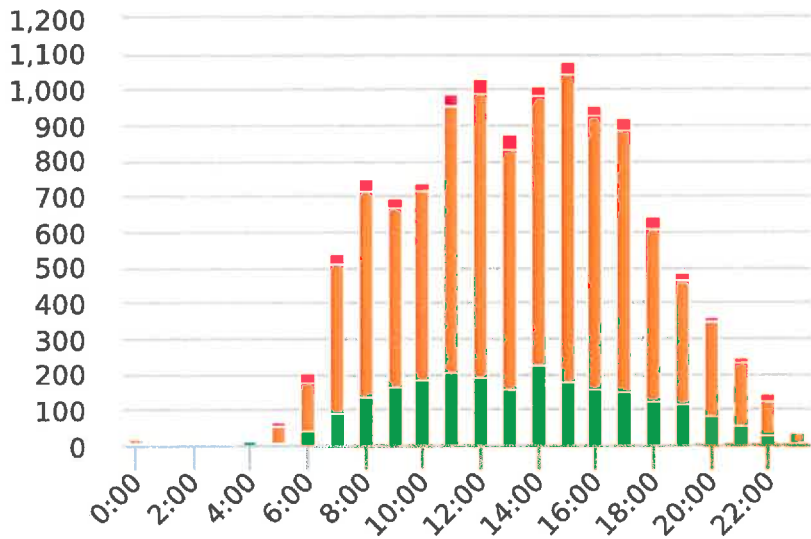
Time of Day: 0:00 to 23:59
 Dates: 10/1/2018 to 10/7/2018

Site: Forest Lodge Road, 2W - Forest Lodge near Majella Rd.,

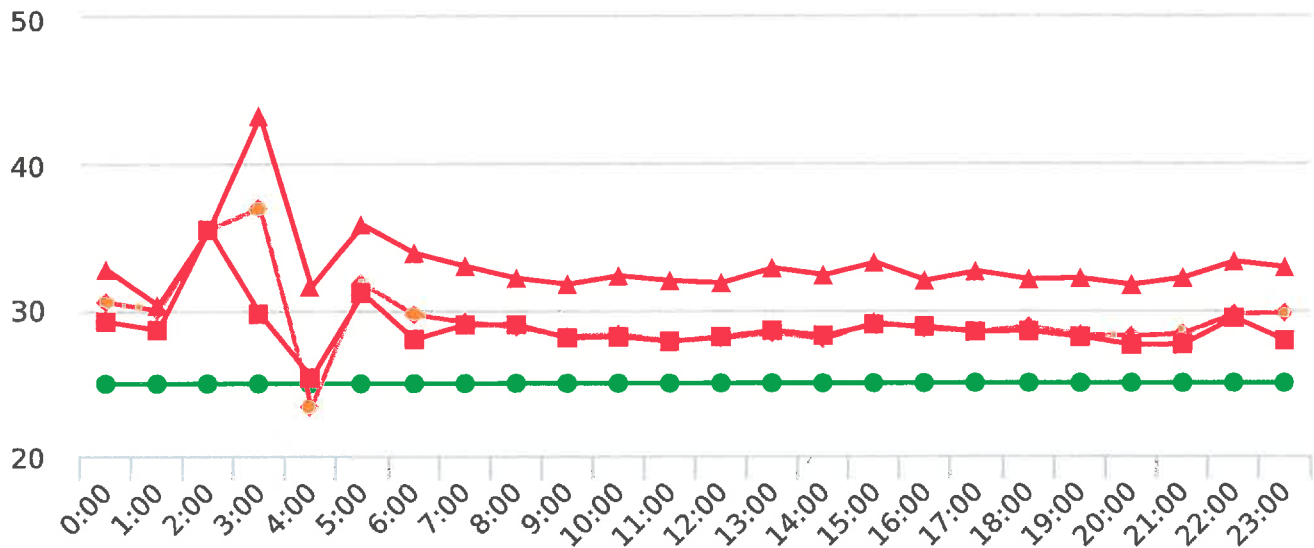
Overall Summary

Total Days of Data: 7
 Speed Limit: 25
 Average Speed: 29.35
 50th Percentile Speed: 28.77
 85th Percentile Speed: 33.07
 Pace Speed Range: 24-34

Minimum Speed: 5
 Maximum Speed: 51
 Display Status: Speed Display
 Average Volume per Day: 1689.3
 Total Volume: 11825



■ Violators
 ■ Inside Threshold
 ■ Compliant
 ■ Vehicles Slowed
 ■ Other



● Speed Limit
 ● Average Speed
 ■ 50% Speed
 ▲ 85% Speed



Generated by Marianna Pimentel from Pebble Beach Community Services on Nov 30, 2018 at 2:27:50 PM

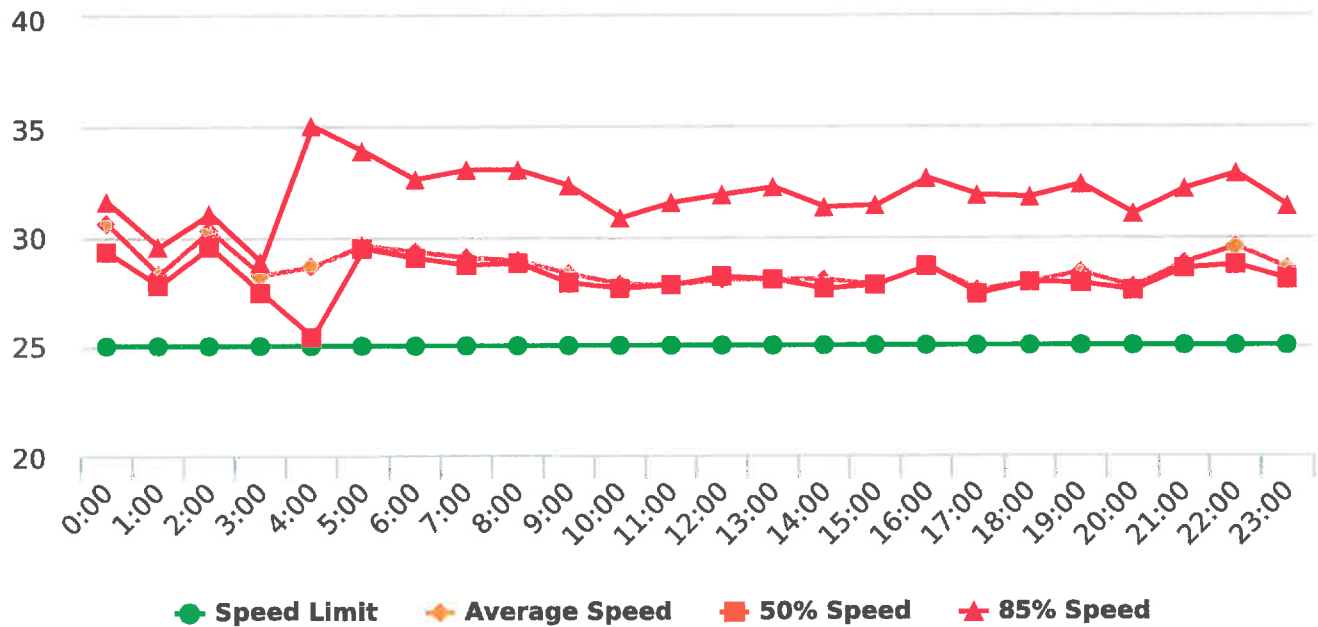
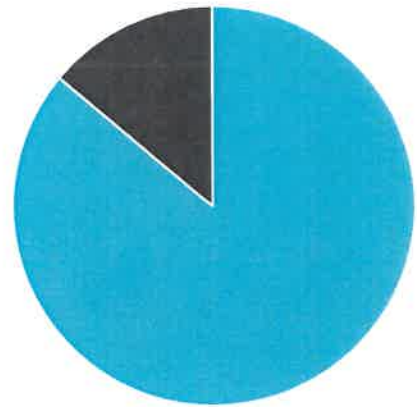
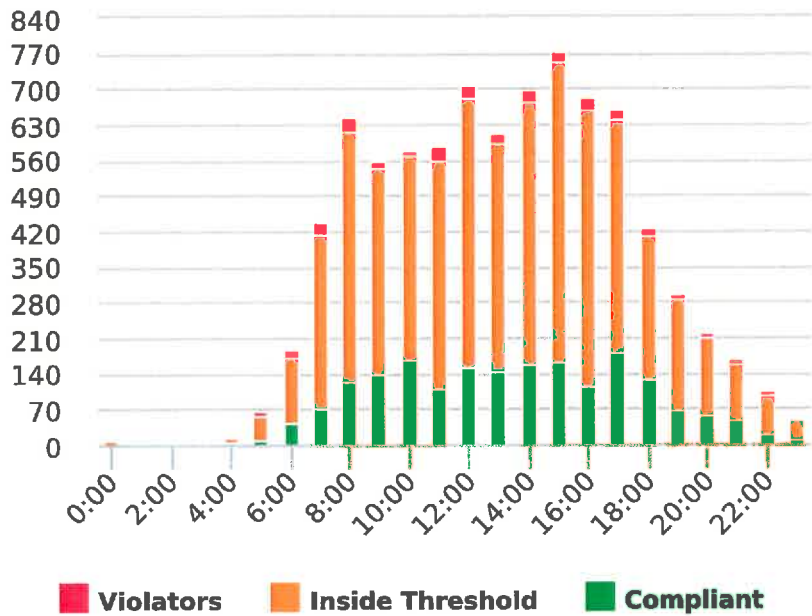
Time of Day: 0:00 to 23:59
 Dates: 11/13/2018 to 11/18/2018

Site: Forest Lodge Road, 2W - Forest Lodge near Majella Rd.,

Overall Summary

Total Days of Data: 6
 Speed Limit: 25
 Average Speed: 28.54
 50th Percentile Speed: 28.09
 85th Percentile Speed: 31.89
 Pace Speed Range: 24-34

Minimum Speed: 5
 Maximum Speed: 55
 Display Status: Speed Display
 Average Volume per Day: 1417.0
 Total Volume: 8502





Generated by Marianna Pimentel from Pebble Beach Community Services on Nov 30, 2018 at 2:25:52 PM

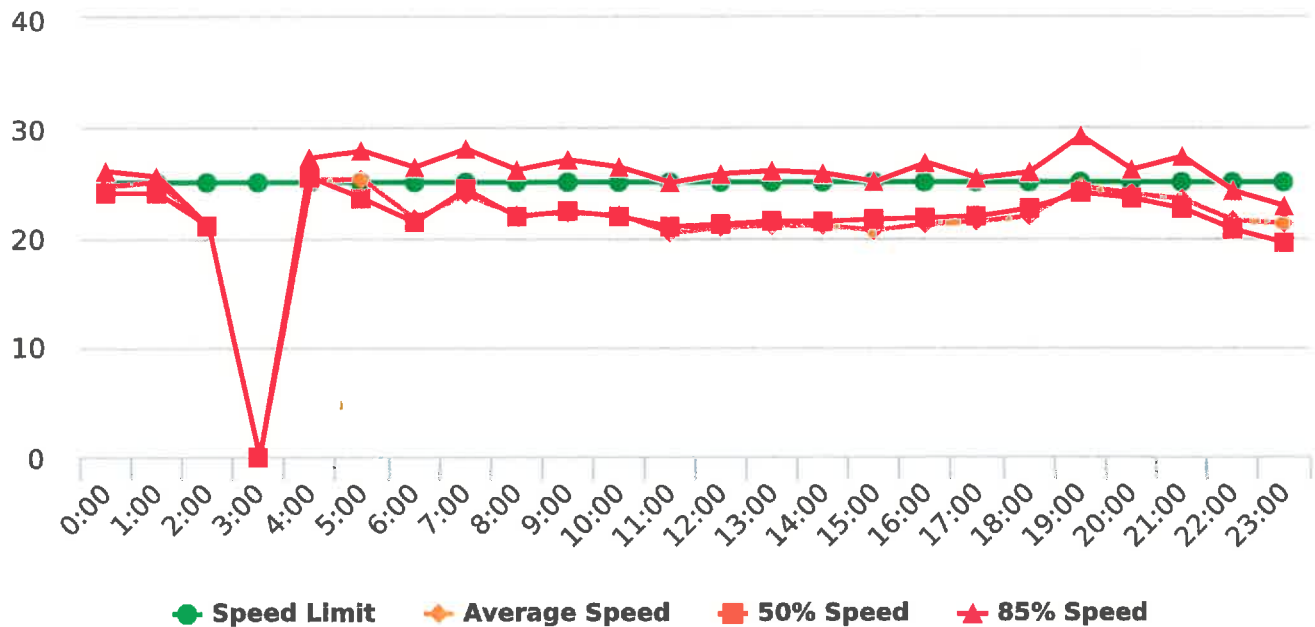
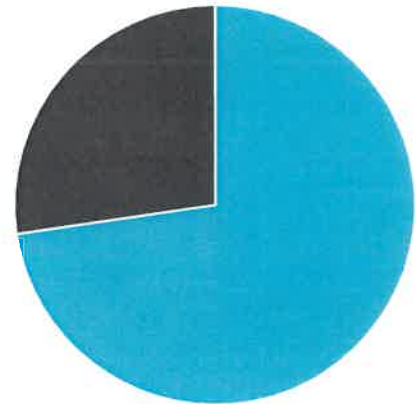
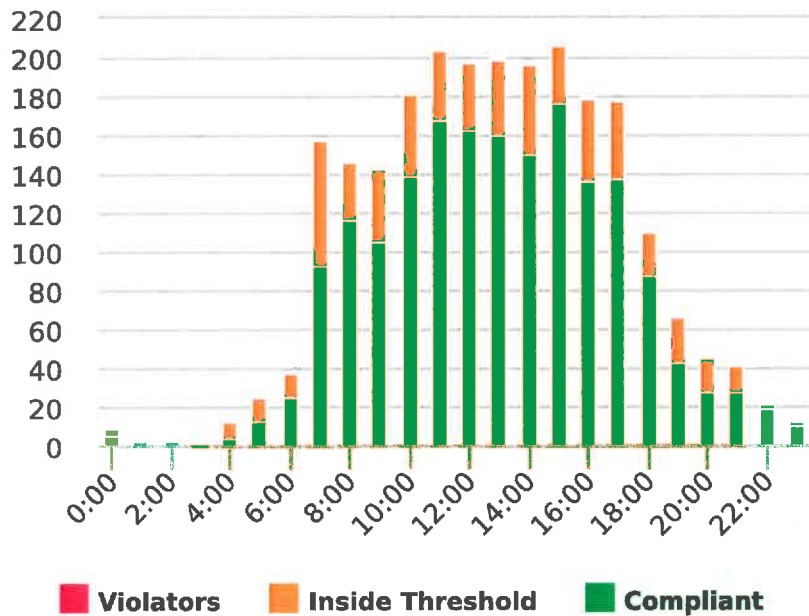
Time of Day: 0:00 to 23:59
 Dates: 11/5/2018 to 11/11/2018

Site: Ortega Road, 3N - Ortega Rd. near Rancho , NB

Overall Summary

Total Days of Data: 7
 Speed Limit: 25
 Average Speed: 21.48
 50th Percentile Speed: 21.35
 85th Percentile Speed: 24.83
 Pace Speed Range: 18-28

Minimum Speed: 5
 Maximum Speed: 43
 Display Status: Speed Display
 Average Volume per Day: 339.9
 Total Volume: 2379





Generated by Marianna Pimentel from Pebble Beach Community Services on Jan 14, 2019 at 11:20:52 AM

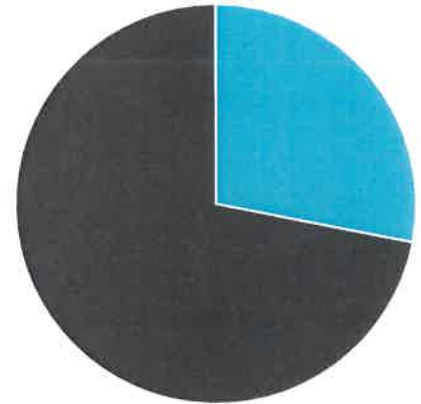
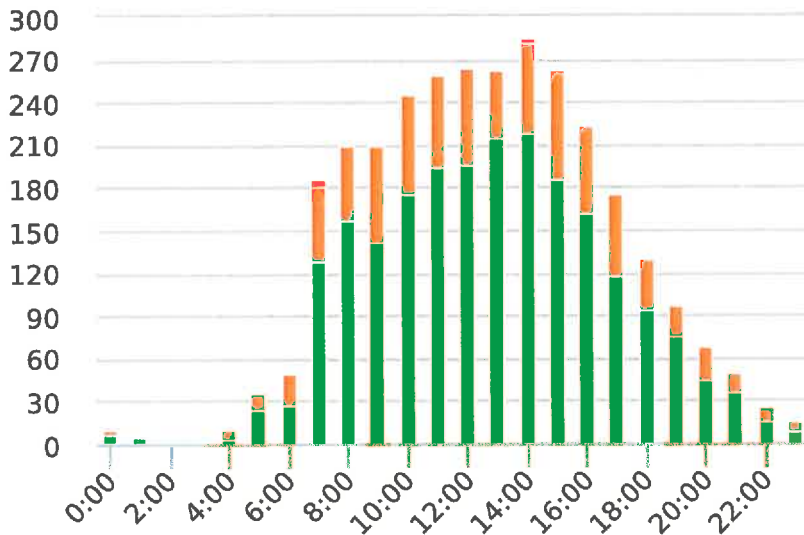
Time of Day: 0:00 to 23:59
 Dates: 12/17/2018 to 12/23/2018

Site: Ortega Road, 3N - Ortega Rd. near Rancho , NB

Overall Summary

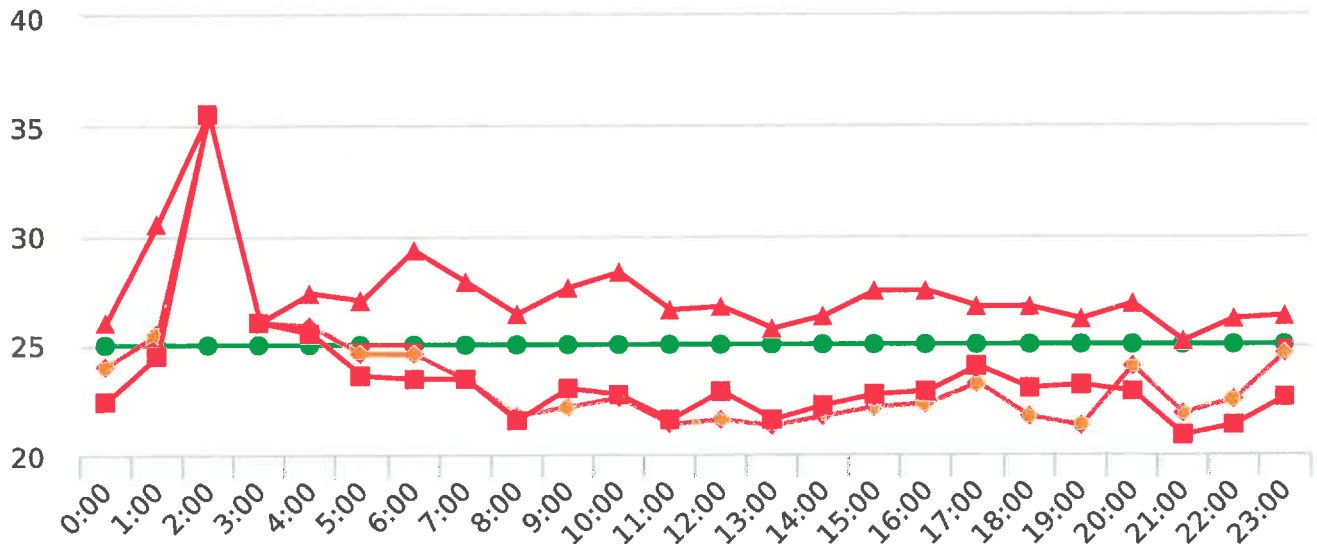
Total Days of Data: 7
 Speed Limit: 25
 Average Speed: 23.56
 50th Percentile Speed: 23.46
 85th Percentile Speed: 27.33
 Pace Speed Range: 18-28

Minimum Speed: 5
 Maximum Speed: 41
 Display Status: Speed Display
 Average Volume per Day: 442.0
 Total Volume: 3094



Violators Inside Threshold Compliant

Vehicles Slowed Other



Speed Limit Average Speed 50% Speed 85% Speed



Generated by Marianna Pimentel from Pebble Beach Community Services on Nov 5, 2018 at 10:57:25 AM

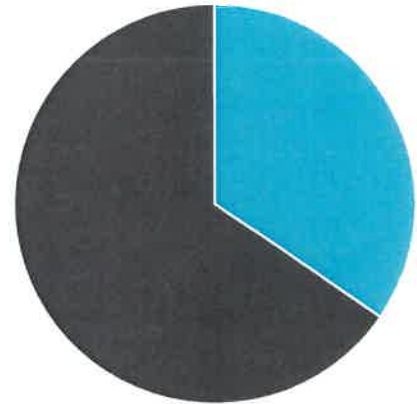
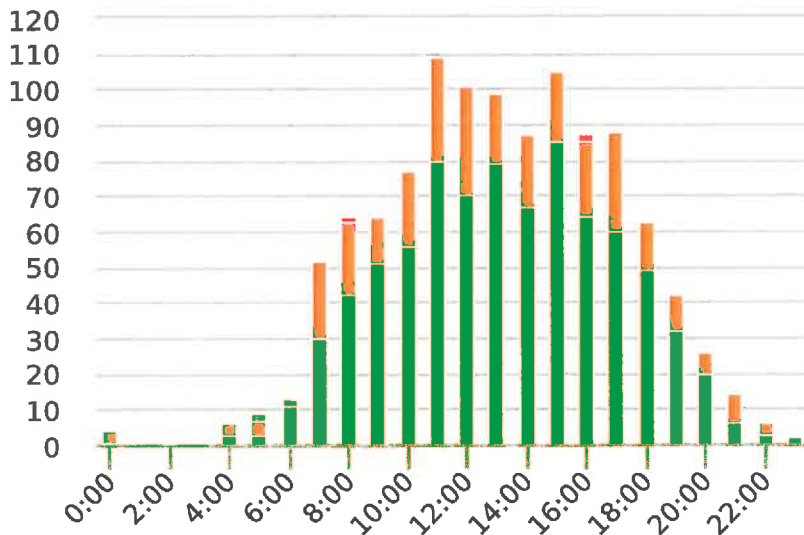
Time of Day: 0:00 to 23:59
 Dates: 10/1/2018 to 10/4/2018

Site: Ortega Road, 3S - Ortega Rd.
 near Rancho, SB

Overall Summary

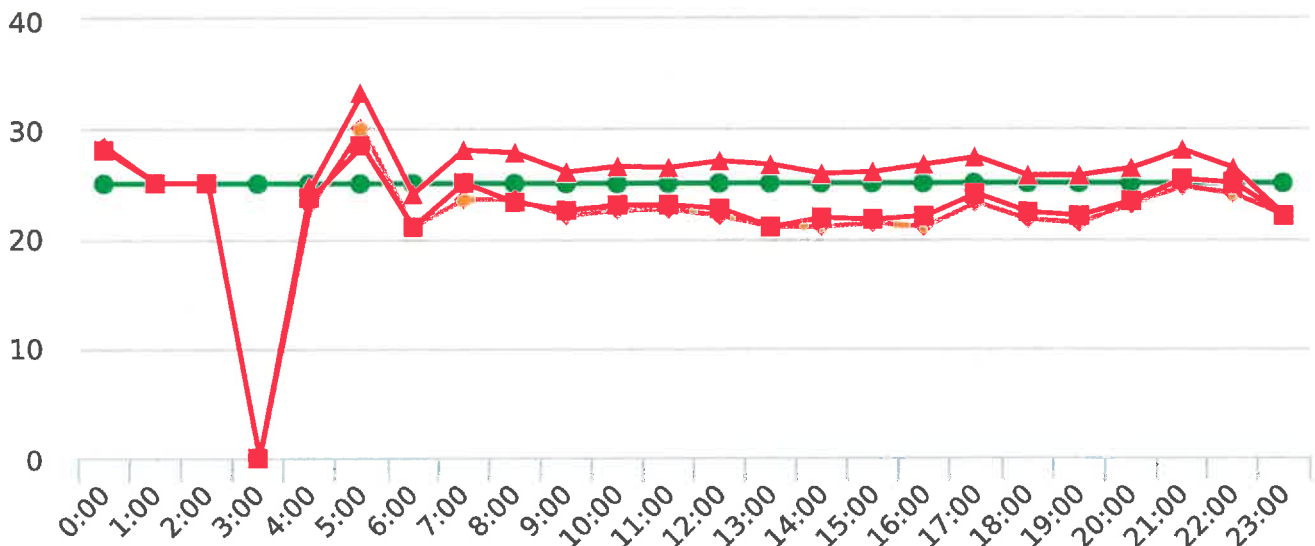
Total Days of Data: 4
 Speed Limit: 25
 Average Speed: 22.19
 50th Percentile Speed: 22.54
 85th Percentile Speed: 25.35
 Pace Speed Range: 19-29

Minimum Speed: 5
 Maximum Speed: 38
 Display Status: Speed Display
 Average Volume per Day: 280.0
 Total Volume: 1120



■ Violators
 ■ Inside Threshold
 ■ Compliant

■ Vehicles Slowed
 ■ Other



● Speed Limit
 ◆ Average Speed
 ■ 50% Speed
 ★ 85% Speed



Generated by Marianna Pimentel from Pebble Beach Community Services on Nov 30, 2018 at 2:28:56 PM

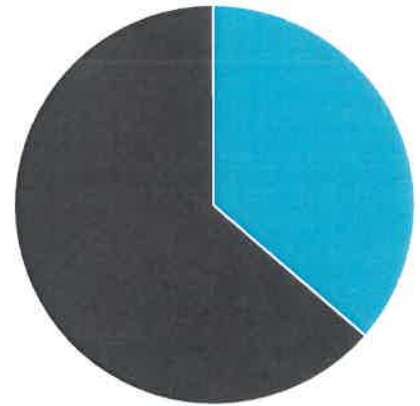
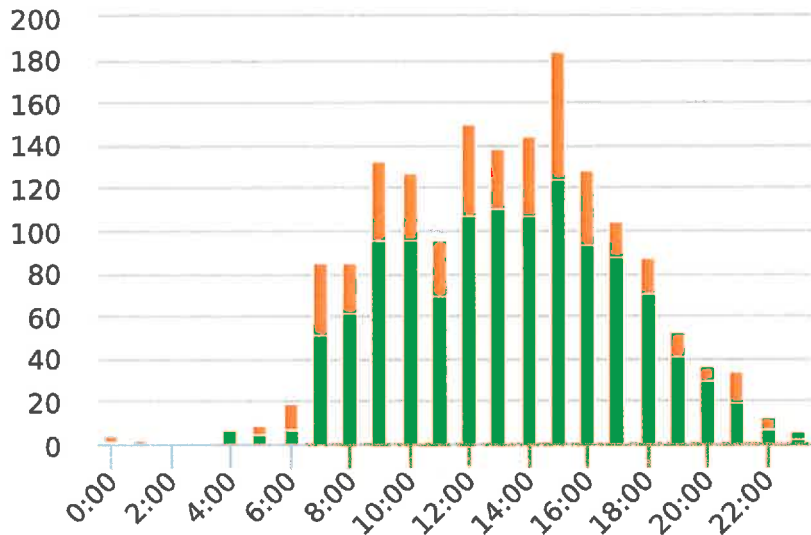
Time of Day: 0:00 to 23:59
 Dates: 11/13/2018 to 11/18/2018

Site: Ortega Road, 3S - Ortega Rd. near Rancho, SB

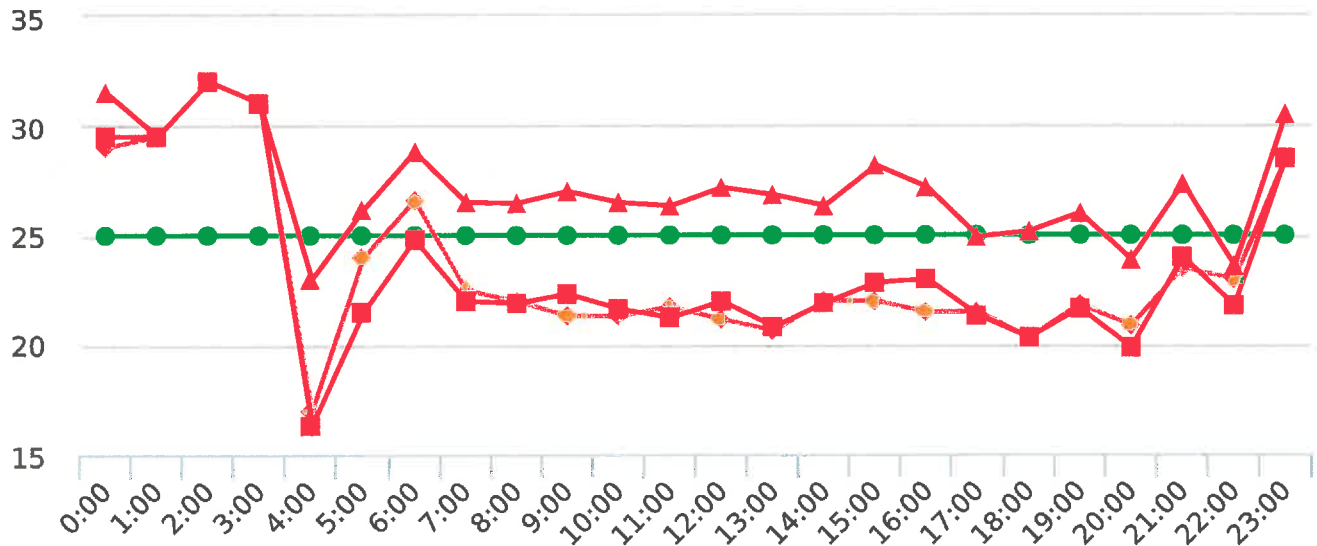
Overall Summary

Total Days of Data: 6
 Speed Limit: 25
 Average Speed: 23.54
 50th Percentile Speed: 23.41
 85th Percentile Speed: 27.16
 Pace Speed Range: 18-28

Minimum Speed: 5
 Maximum Speed: 39
 Display Status: Speed Display
 Average Volume per Day: 274.3
 Total Volume: 1646



■ Violators
 ■ Inside Threshold
 ■ Compliant
 ■ Vehicles Slowed
 ■ Other



● Speed Limit
 ◆ Average Speed
 ■ 50% Speed
 ▲ 85% Speed



Generated by Marianna Pimentel from Pebble Beach Community Services on Jan 14, 2019 at 11:26:8 AM

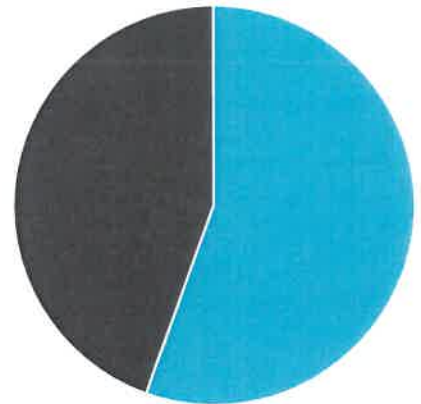
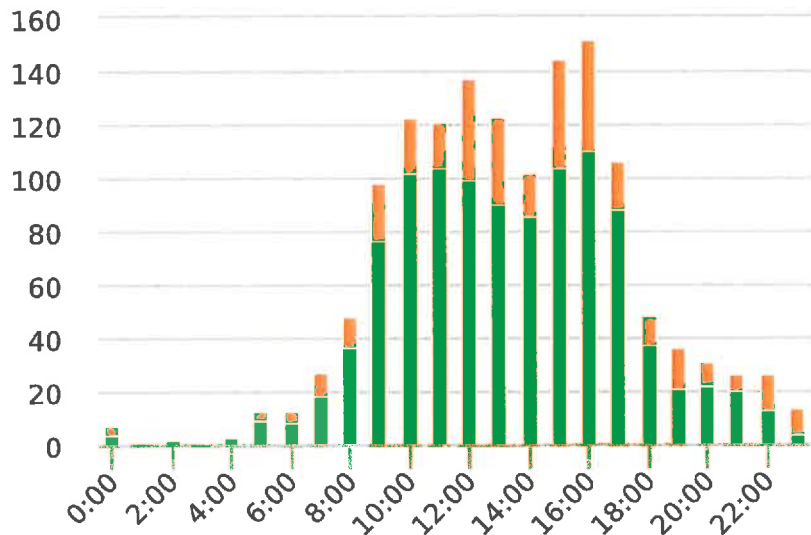
Time of Day: 0:00 to 23:59
 Dates: 12/26/2018 to 12/30/2018

Site: Ortega Road, 3S - Ortega Rd. near Rancho, SB

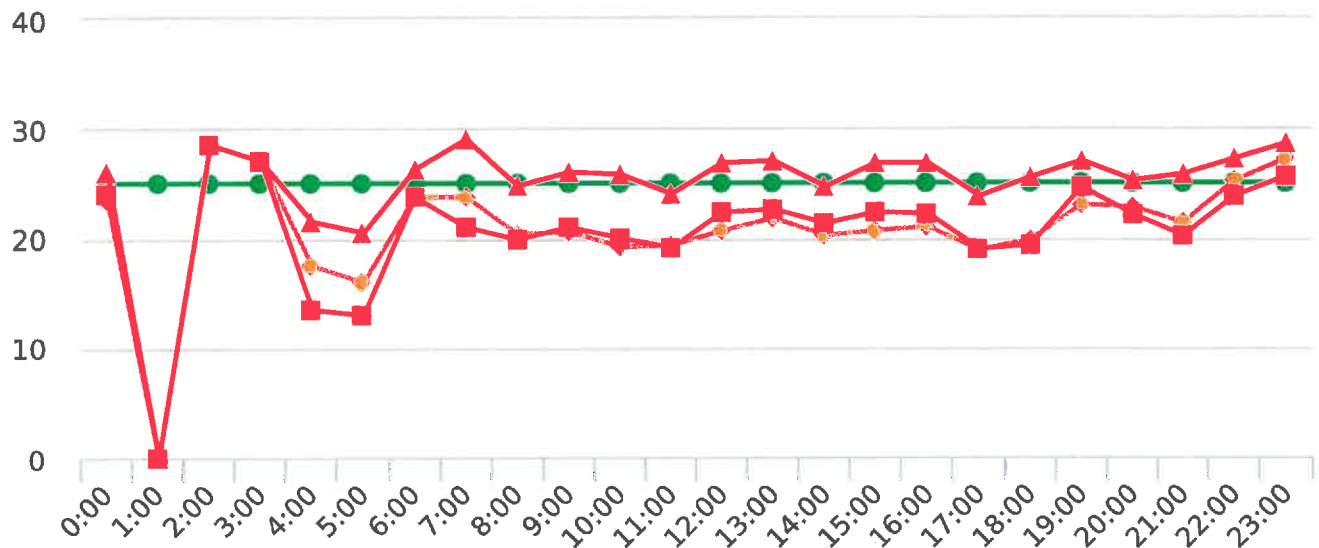
Overall Summary

Total Days of Data: 5
 Speed Limit: 25
 Average Speed: 20.92
 50th Percentile Speed: 20.67
 85th Percentile Speed: 24.77
 Pace Speed Range: 17-27

Minimum Speed: 5
 Maximum Speed: 37
 Display Status: Speed Display
 Average Volume per Day: 280.8
 Total Volume: 1404



■ Violators
 ■ Inside Threshold
 ■ Compliant
 ■ Vehicles Slowed
 ■ Other



● Speed Limit
 ◆ Average Speed
 ■ 50% Speed
 ★ 85% Speed



Generated by Marianna Pimentel from Pebble Beach Community Services on Nov 30, 2018 at 2:26:28 PM

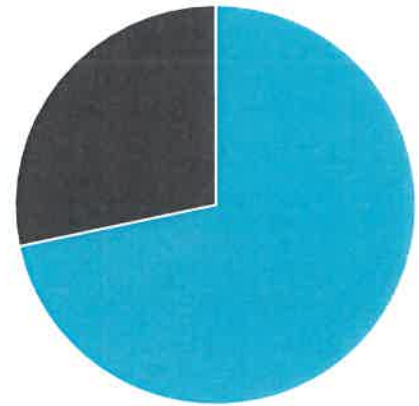
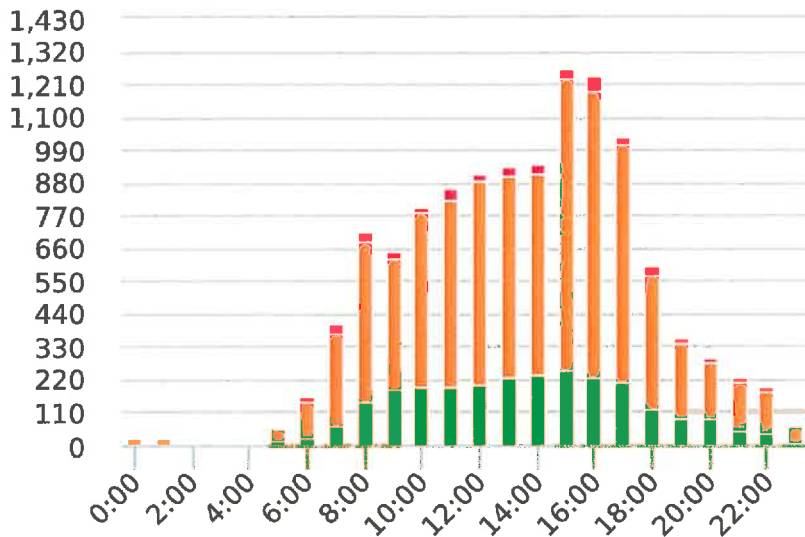
Time of Day: 0:00 to 23:59
 Dates: 11/5/2018 to 11/11/2018

Site: Sloat Road, 4N - Sloat Rd. near Wrangler's intersection , NB

Overall Summary

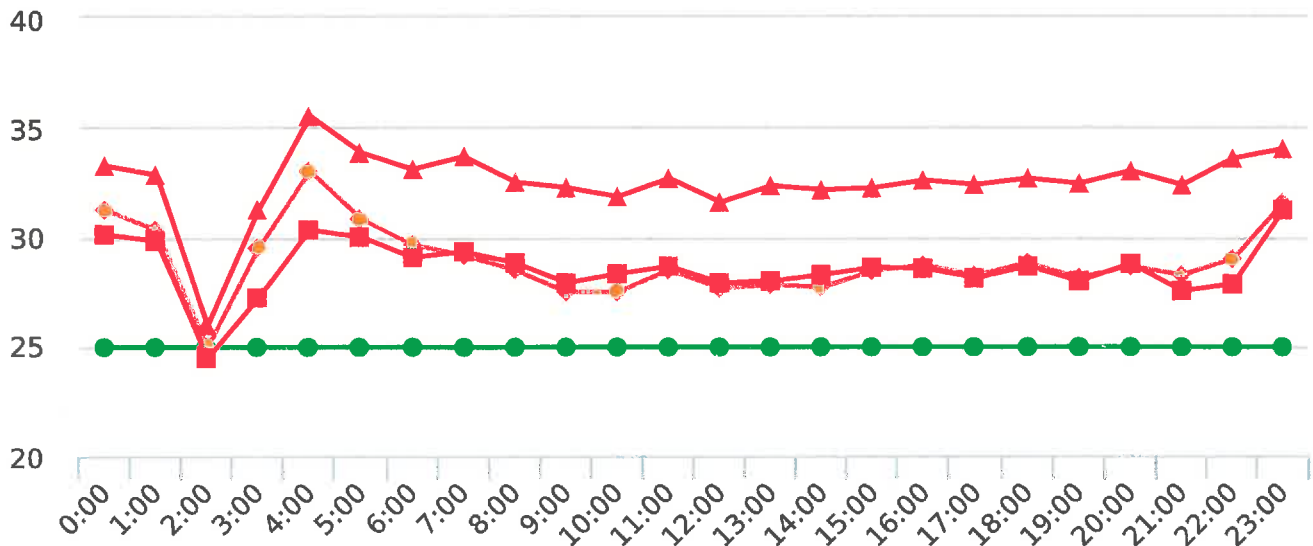
Total Days of Data: 7
 Speed Limit: 25
 Average Speed: 28.91
 50th Percentile Speed: 28.57
 85th Percentile Speed: 32.5
 Pace Speed Range: 24-34

Minimum Speed: 5
 Maximum Speed: 50
 Display Status: Speed Display
 Average Volume per Day: 1685.9
 Total Volume: 11801



■ Violators
 ■ Inside Threshold
 ■ Compliant

■ Vehicles Slowed
 ■ Other



● Speed Limit
 ◆ Average Speed
 ■ 50% Speed
 ▲ 85% Speed



Generated by Marianna Pimentel from Pebble Beach Community Services on Nov 5, 2018 at 11:03:31 AM

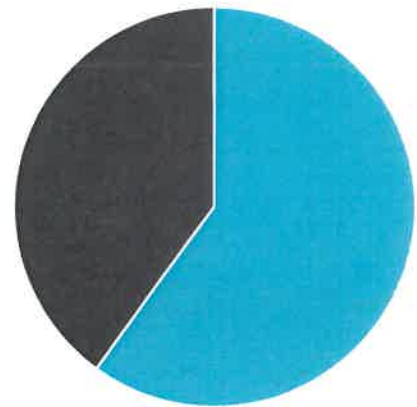
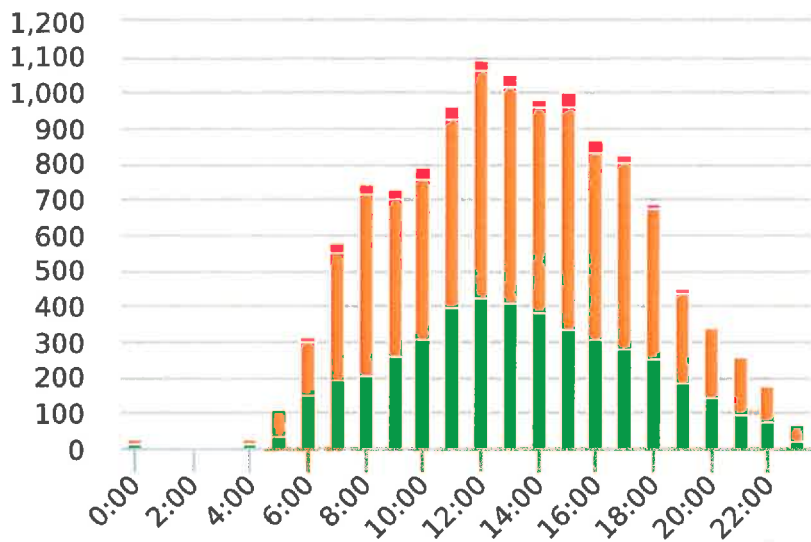
Time of Day: 0:00 to 23:59
 Dates: 10/1/2018 to 10/7/2018

Site: Sloat Road, 4S - Sloat Rd. near Wranglers Intersection, SB

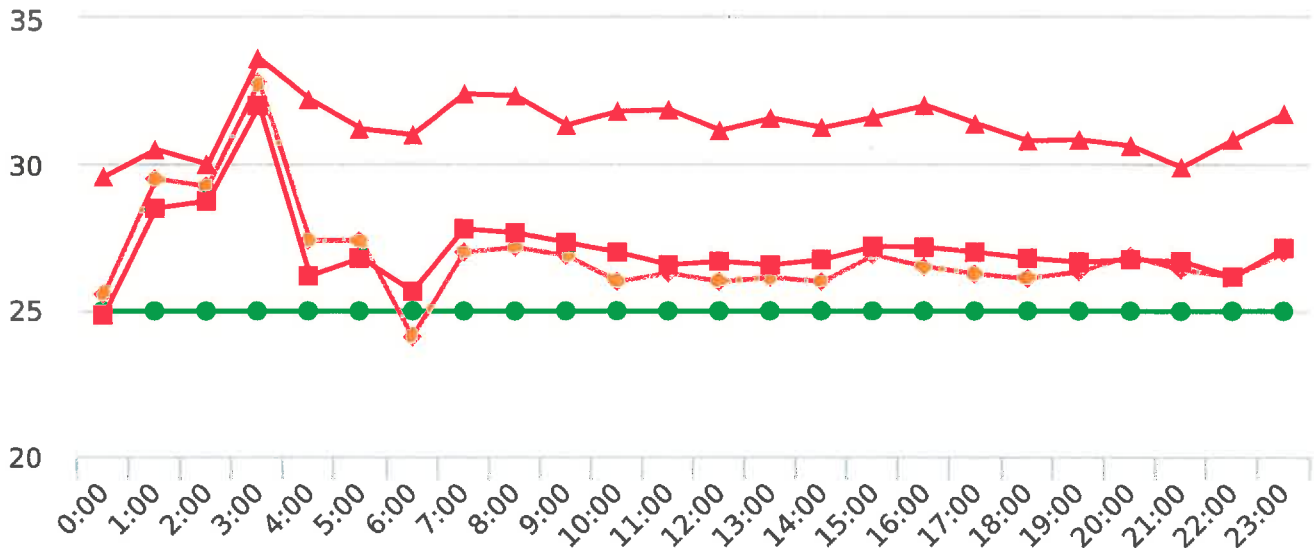
Overall Summary

Total Days of Data: 7
 Speed Limit: 25
 Average Speed: 26.92
 50th Percentile Speed: 27.11
 85th Percentile Speed: 31.31
 Pace Speed Range: 23-33

Minimum Speed: 5
 Maximum Speed: 55
 Display Status: Speed Display
 Average Volume per Day: 1732.1
 Total Volume: 12125



■ Violators
 ■ Inside Threshold
 ■ Compliant
 ■ Vehicles Slowed
 ■ Other



● Speed Limit
 ◆ Average Speed
 ■ 50% Speed
 ▲ 85% Speed



Extended Speed Summary Report

Generated by Marianna Pimentel from Pebble Beach Community Services on Nov 30, 2018 at 2:29:50 PM

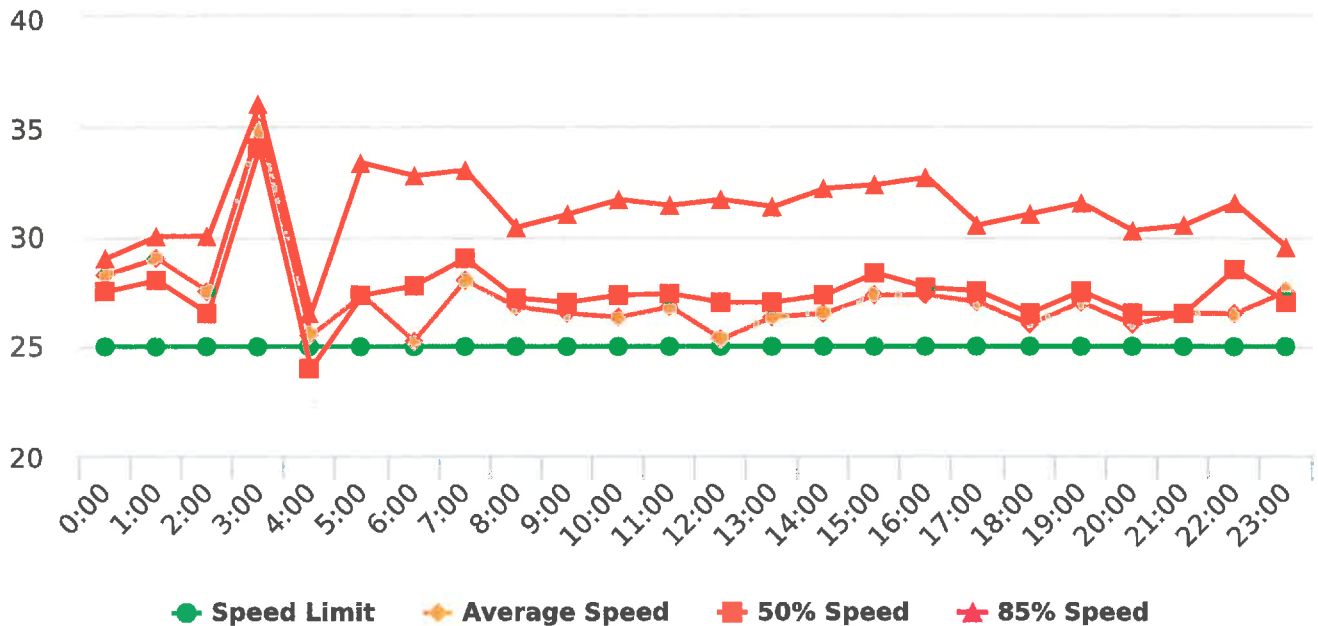
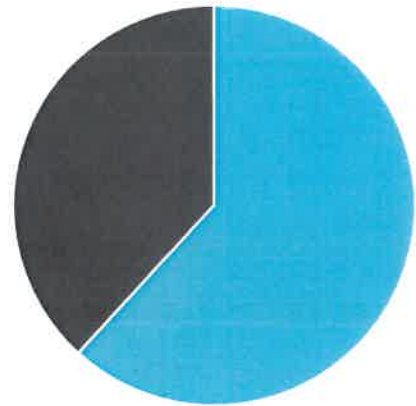
Time of Day: 0:00 to 23:59
 Dates: 11/13/2018 to 11/15/2018

Site: Sloat Road, 4S - Sloat Rd. near Wranglers Intersection, SB

Overall Summary

Total Days of Data: 3
 Speed Limit: 25
 Average Speed: 27.15
 50th Percentile Speed: 27.51
 85th Percentile Speed: 31.25
 Pace Speed Range: 23-33

Minimum Speed: 5
 Maximum Speed: 49
 Display Status: Speed Display
 Average Volume per Day: 2147.3
 Total Volume: 6442





Generated by Marianna Pimentel from Pebble Beach Community Services on Nov 5, 2018 at 11:1:20 AM

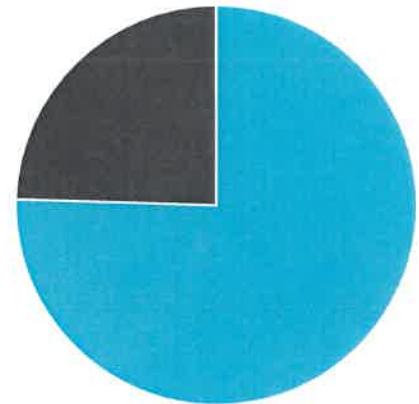
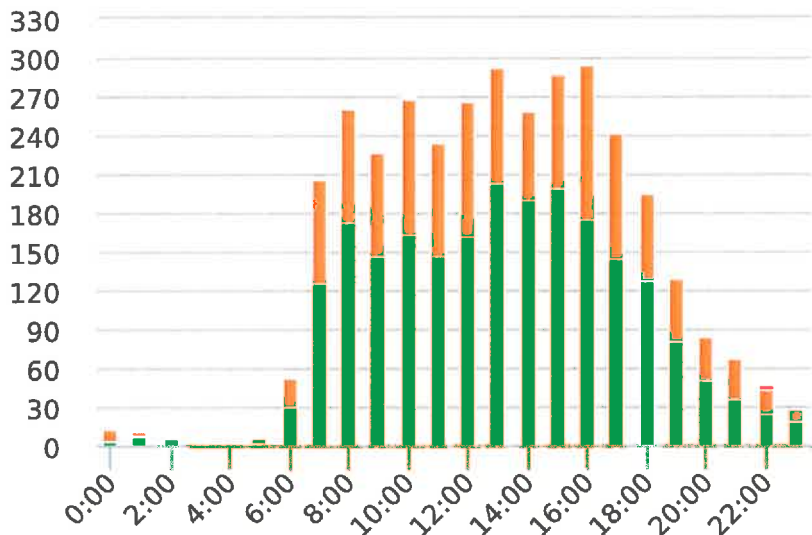
Time of Day: 0:00 to 23:59
 Dates: 10/9/2018 to 10/14/2018

Site: Bird Rock Road, 5N - Bird Rock near Colton Rd. across

Overall Summary

Total Days of Data: 6
 Speed Limit: 25
 Average Speed: 24.99
 50th Percentile Speed: 24.59
 85th Percentile Speed: 27.88
 Pace Speed Range: 19-29

Minimum Speed: 5
 Maximum Speed: 43
 Display Status: Speed Display
 Average Volume per Day: 582.8
 Total Volume: 3497



Violators Inside Threshold Compliant

Vehicles Slowed Other



Speed Limit Average Speed 50% Speed 85% Speed

Generated by Marianna Pimentel from Pebble Beach Community Services on Nov 30, 2018 at 2:35:9 PM



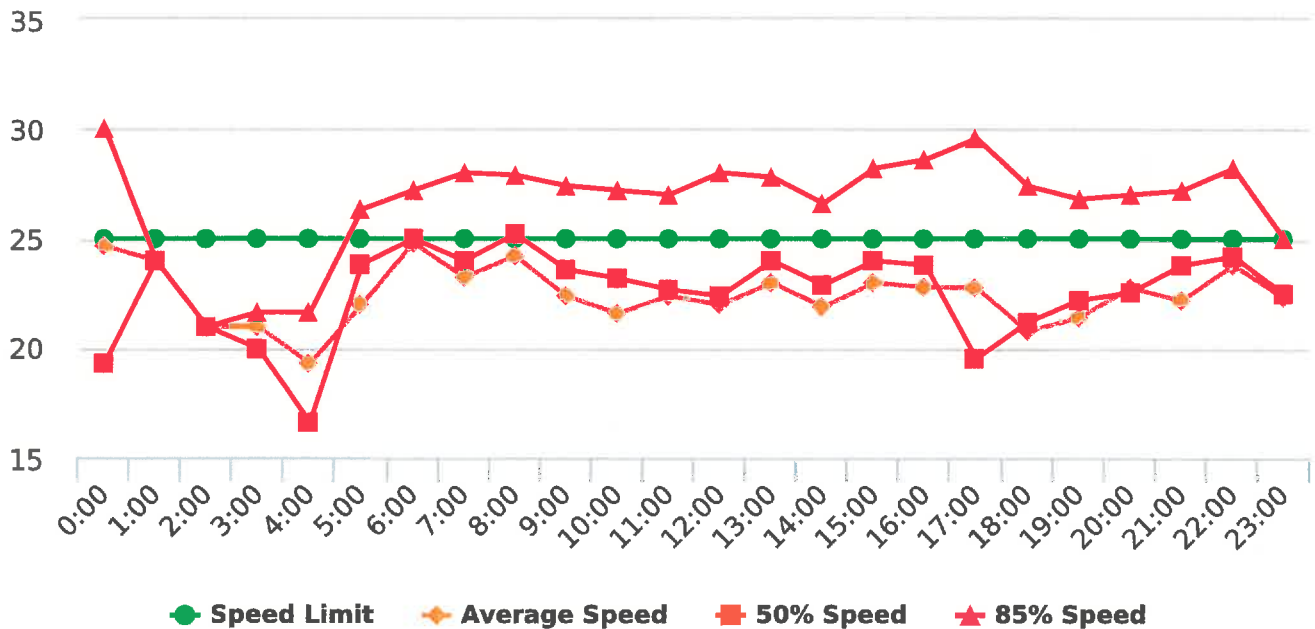
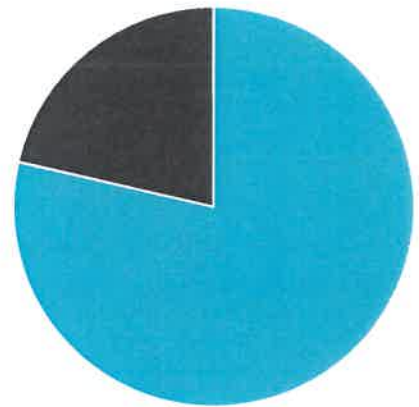
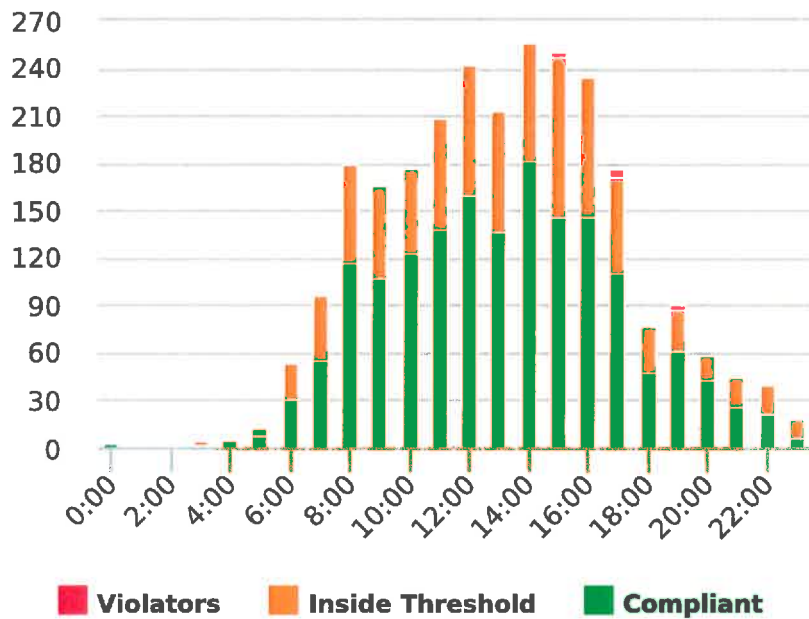
Time of Day: 0:00 to 23:59
 Dates: 11/19/2018 to 11/24/2018

Site: Bird Rock Road, 5N - Bird Rock near Colton Rd. across

Overall Summary

Total Days of Data: 6
 Speed Limit: 25
 Average Speed: 22.48
 50th Percentile Speed: 22.57
 85th Percentile Speed: 26.65
 Pace Speed Range: 19-29

Minimum Speed: 5
 Maximum Speed: 41
 Display Status: Speed Display
 Average Volume per Day: 435.8
 Total Volume: 2615





Extended Speed Summary Report

Generated by Marianna Pimentel from Pebble Beach Community Services on Nov 5, 2018 at 11:13:9 AM

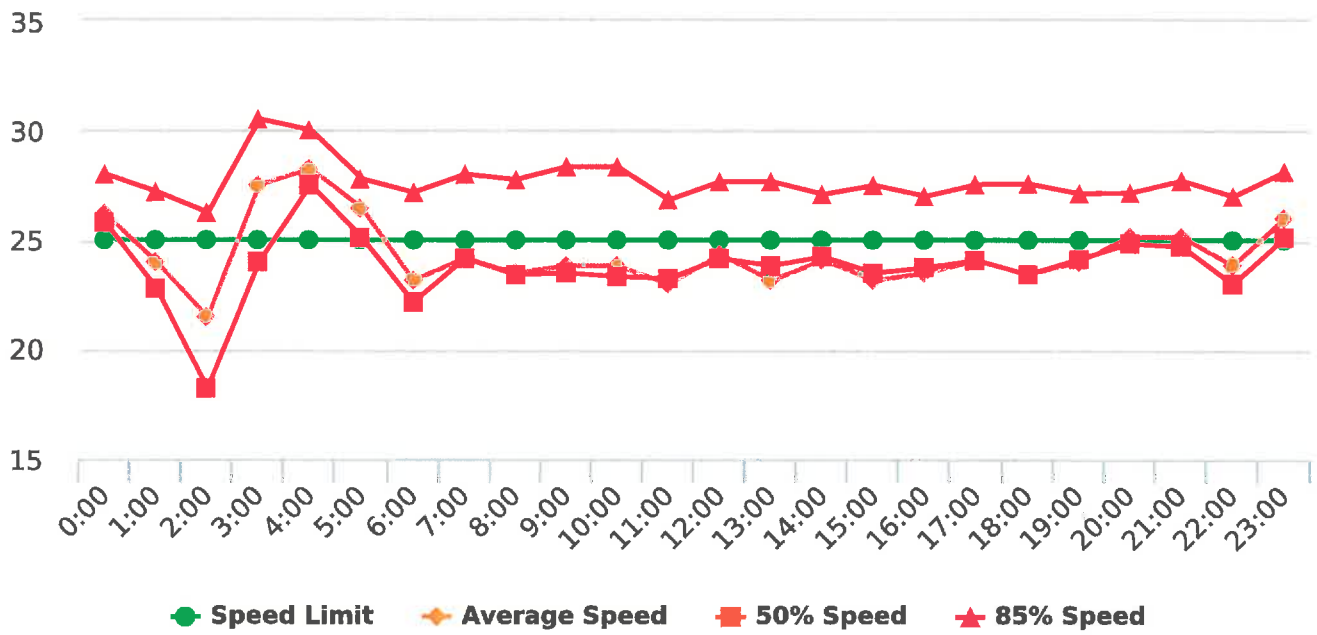
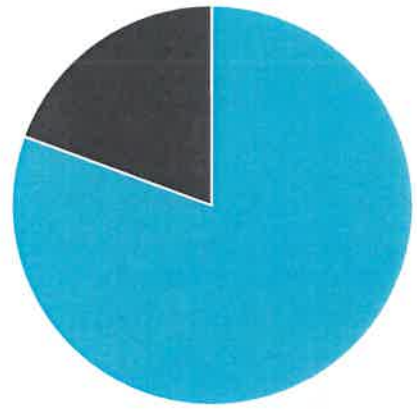
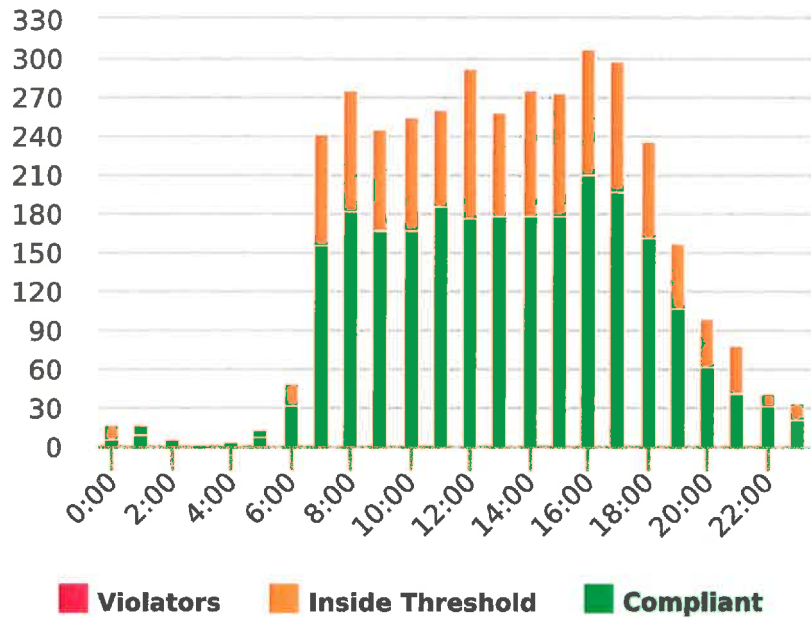
Time of Day: 0:00 to 23:59
 Dates: 10/15/2018 to 10/21/2018

Site: Bird Rock Road, 5S - Bird Rock near Colton Rd. across

Overall Summary

Total Days of Data: 7
 Speed Limit: 25
 Average Speed: 24.39
 50th Percentile Speed: 23.84
 85th Percentile Speed: 27.72
 Pace Speed Range: 20-30

Minimum Speed: 5
 Maximum Speed: 41
 Display Status: Speed Display
 Average Volume per Day: 537.3
 Total Volume: 3761





Generated by Marianna Pimentel from Pebble Beach Community Services on Dec 3, 2018 at 4:53:27 PM

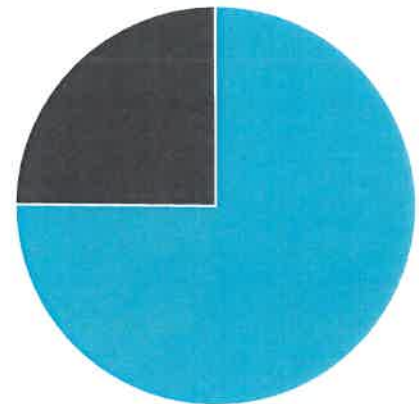
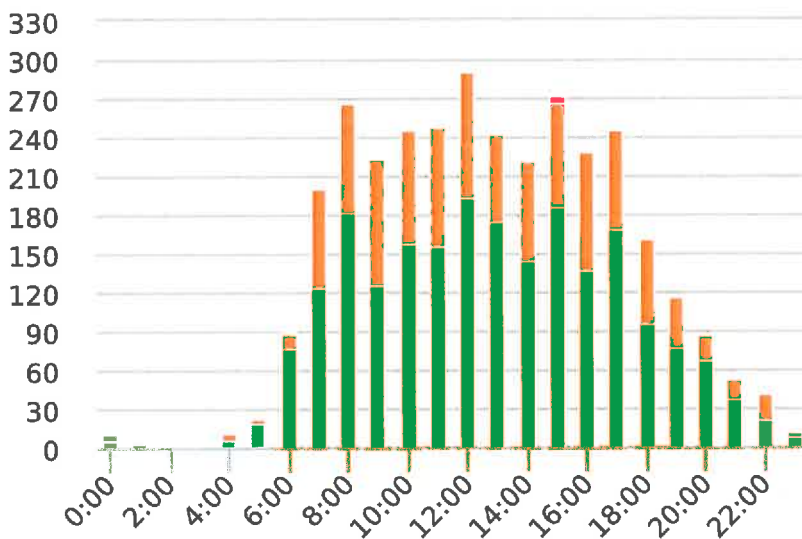
Time of Day: 0:00 to 23:59
 Dates: 11/27/2018 to 12/3/2018

Site: Bird Rock Road, 5S - Bird Rock near Colton Rd. across

Overall Summary

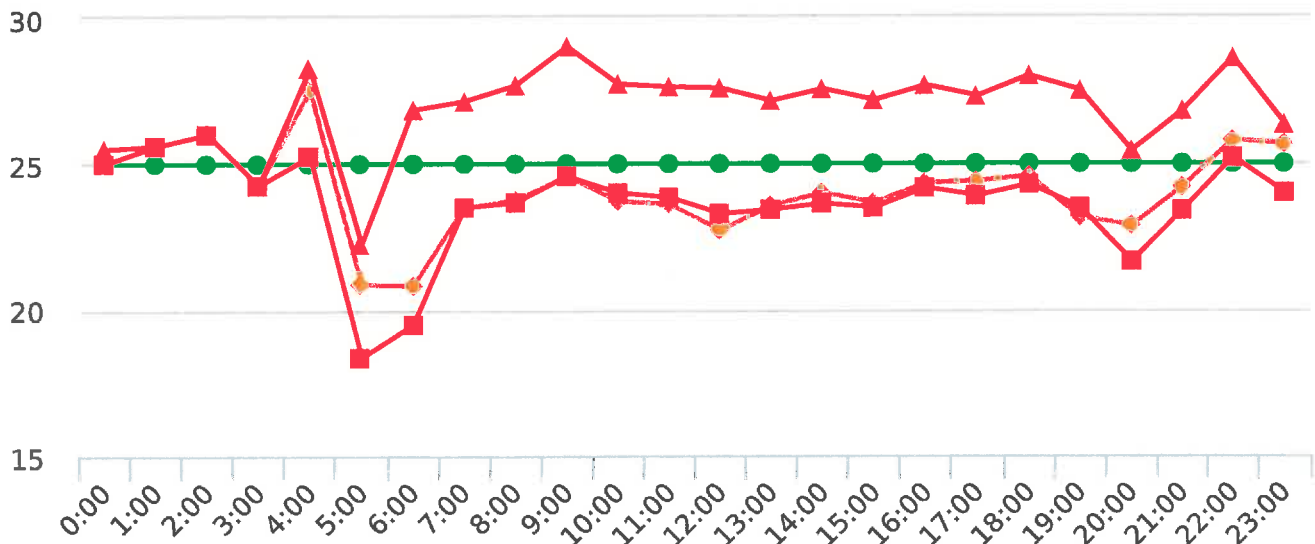
Total Days of Data: 7
 Speed Limit: 25
 Average Speed: 24.09
 50th Percentile Speed: 23.65
 85th Percentile Speed: 26.87
 Pace Speed Range: 19-29

Minimum Speed: 5
 Maximum Speed: 40
 Display Status: Speed Display
 Average Volume per Day: 473.9
 Total Volume: 3317



■ Violators
 ■ Inside Threshold
 ■ Compliant

■ Vehicles Slowed
 ■ Other



● Speed Limit
 ◆ Average Speed
 ■ 50% Speed
 ▲ 85% Speed



Generated by Marianna Pimentel from Pebble Beach Community Services on Nov 5, 2018 at 11:15:4 AM

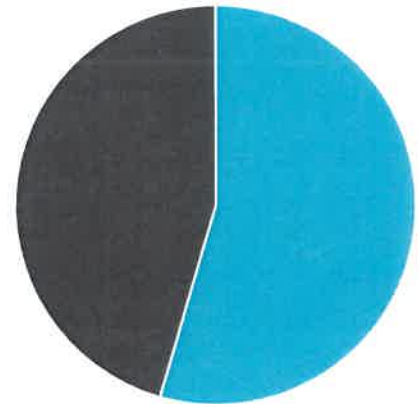
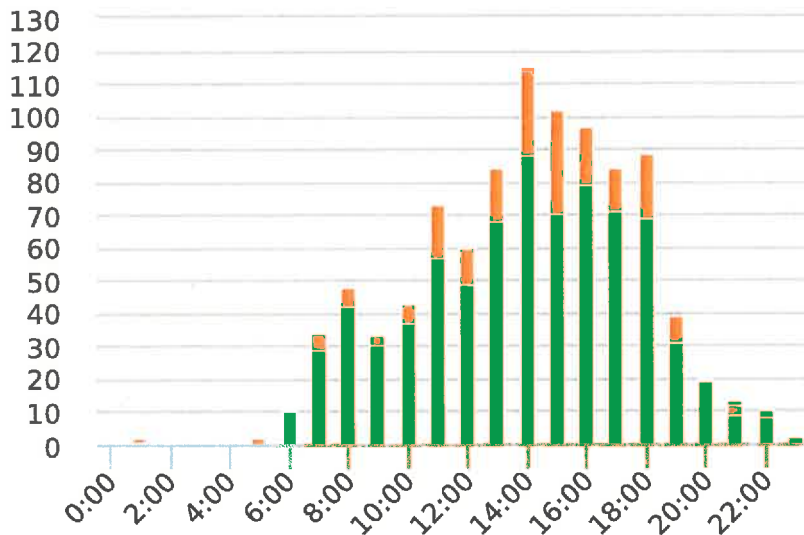
Time of Day: 0:00 to 23:59
 Dates: 10/15/2018 to 10/20/2018

Site: Sloat Road, 6E - Sloat Rd. at Mestress Intersection , EB

Overall Summary

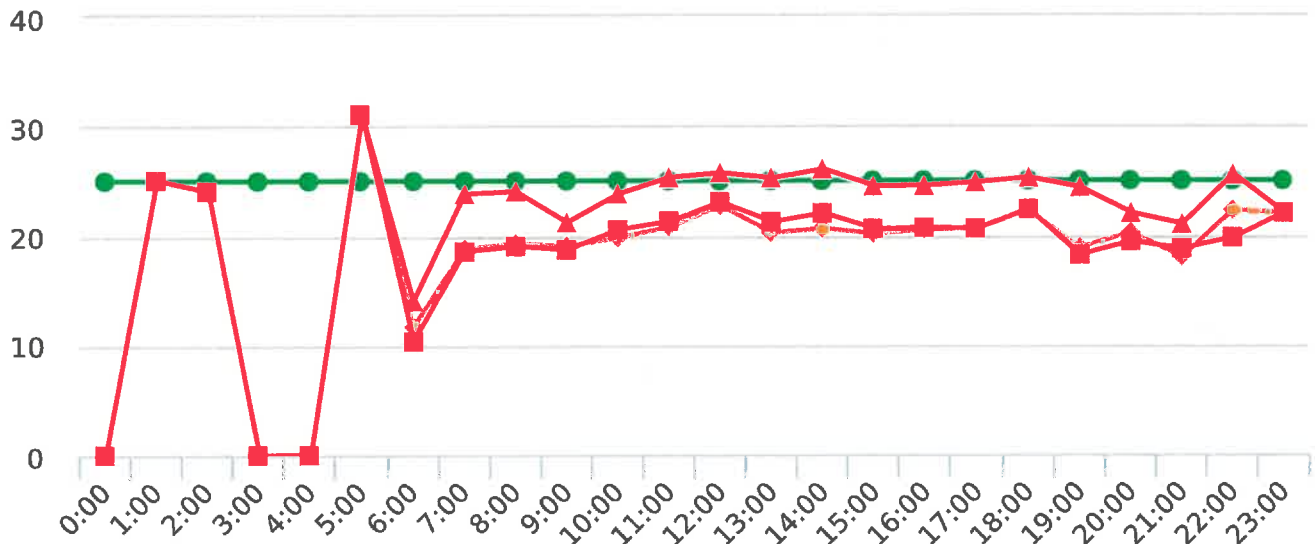
Total Days of Data: 6
 Speed Limit: 25
 Average Speed: 18.22
 50th Percentile Speed: 18.19
 85th Percentile Speed: 20.94
 Pace Speed Range: 16-26

Minimum Speed: 5
 Maximum Speed: 39
 Display Status: Speed Display
 Average Volume per Day: 160.3
 Total Volume: 962



■ Violators
 ■ Inside Threshold
 ■ Compliant

■ Vehicles Slowed
 ■ Other



● Speed Limit
 ◆ Average Speed
 ■ 50% Speed
 ▲ 85% Speed



Generated by Marianna Pimentel from Pebble Beach Community Services on Dec 3, 2018 at 4:54:44 PM

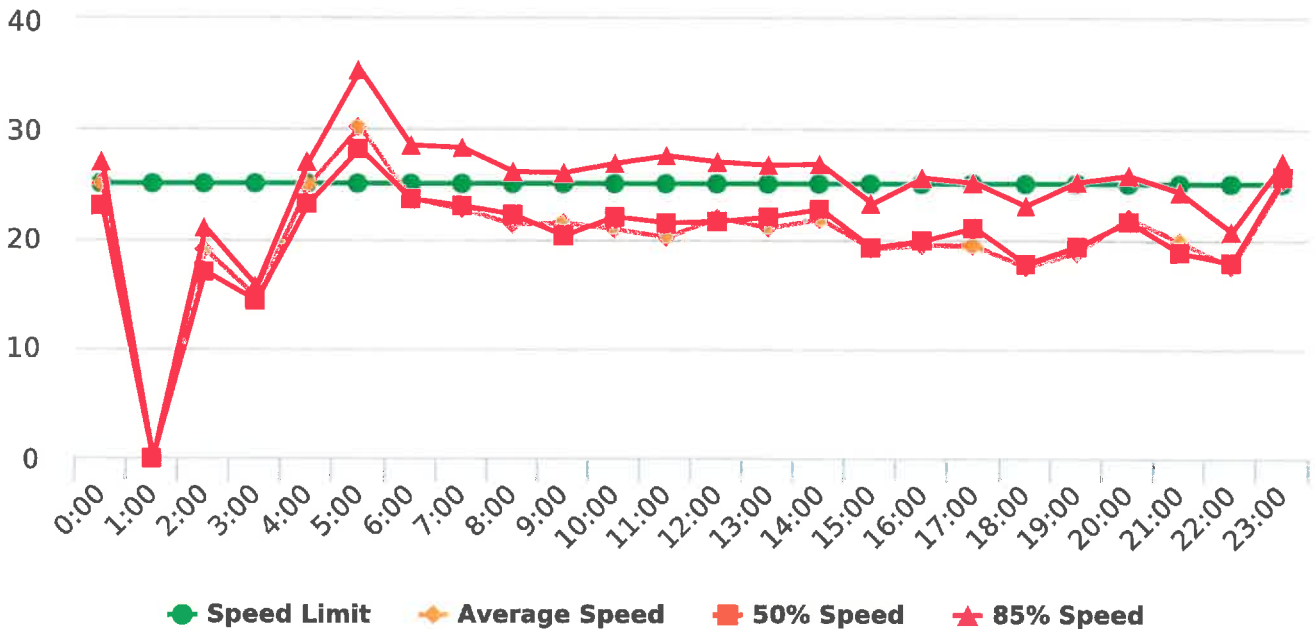
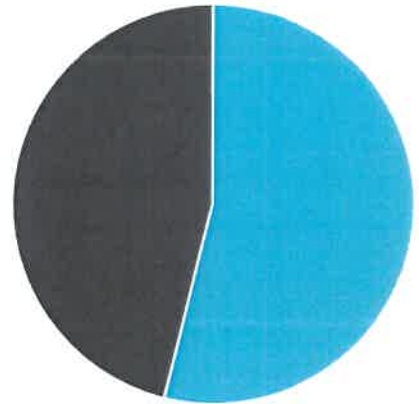
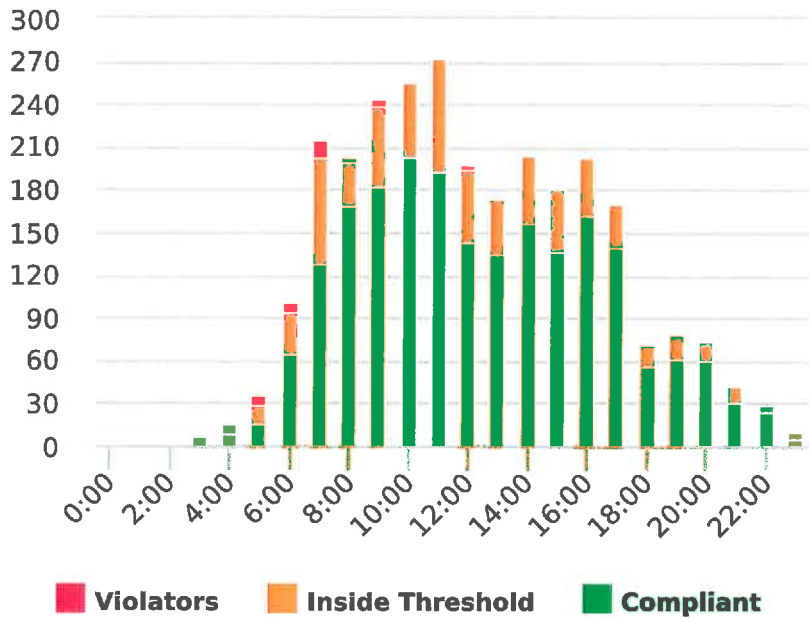
Time of Day: 0:00 to 23:59
 Dates: 11/26/2018 to 12/2/2018

Site: Sloat Road, 6E - Sloat Rd. at Mestress Intersection, EB

Overall Summary

Total Days of Data: 7
 Speed Limit: 25
 Average Speed: 20.29
 50th Percentile Speed: 20.22
 85th Percentile Speed: 24.56
 Pace Speed Range: 18-28

Minimum Speed: 5
 Maximum Speed: 53
 Display Status: Speed Display
 Average Volume per Day: 398.7
 Total Volume: 2791





Generated by Marianna Pimentel from Pebble Beach Community Services on Nov 5, 2018 at 11:2:6 AM

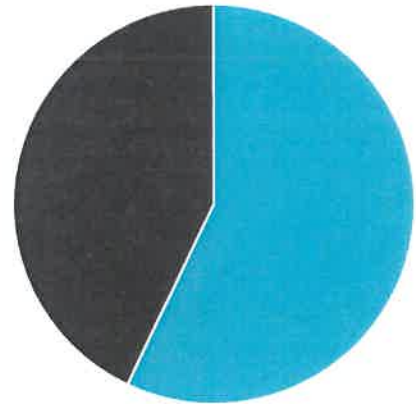
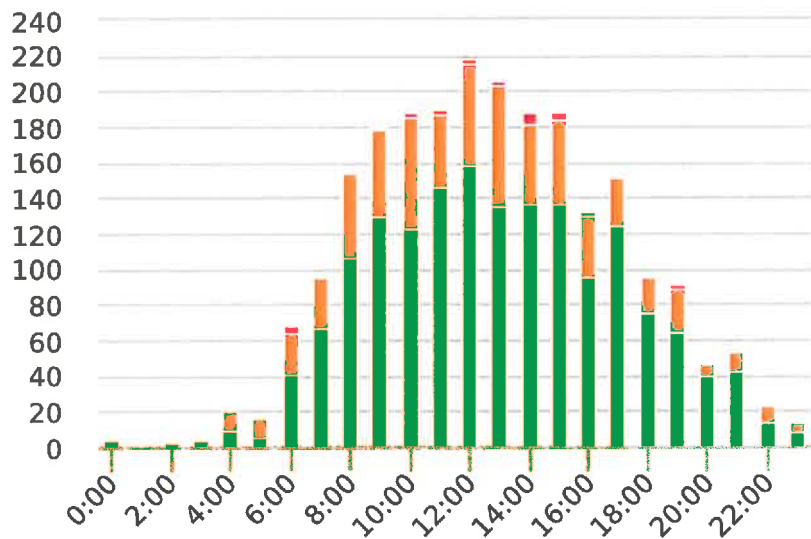
Time of Day: 0:00 to 23:59
 Dates: 10/9/2018 to 10/14/2018

Site: Sloat Road, 6W- Sloat Rd. at Mestress Intersection, WB

Overall Summary

Total Days of Data: 6
 Speed Limit: 25
 Average Speed: 22.89
 50th Percentile Speed: 22.63
 85th Percentile Speed: 27.23
 Pace Speed Range: 18-28

Minimum Speed: 5
 Maximum Speed: 48
 Display Status: Speed Display
 Average Volume per Day: 390.3
 Total Volume: 2342



Violators Inside Threshold Compliant

Vehicles Slowed Other



Speed Limit Average Speed 50% Speed 85% Speed



Generated by Marianna Pimentel from Pebble Beach Community Services on Nov 30, 2018 at 2:35:48 PM

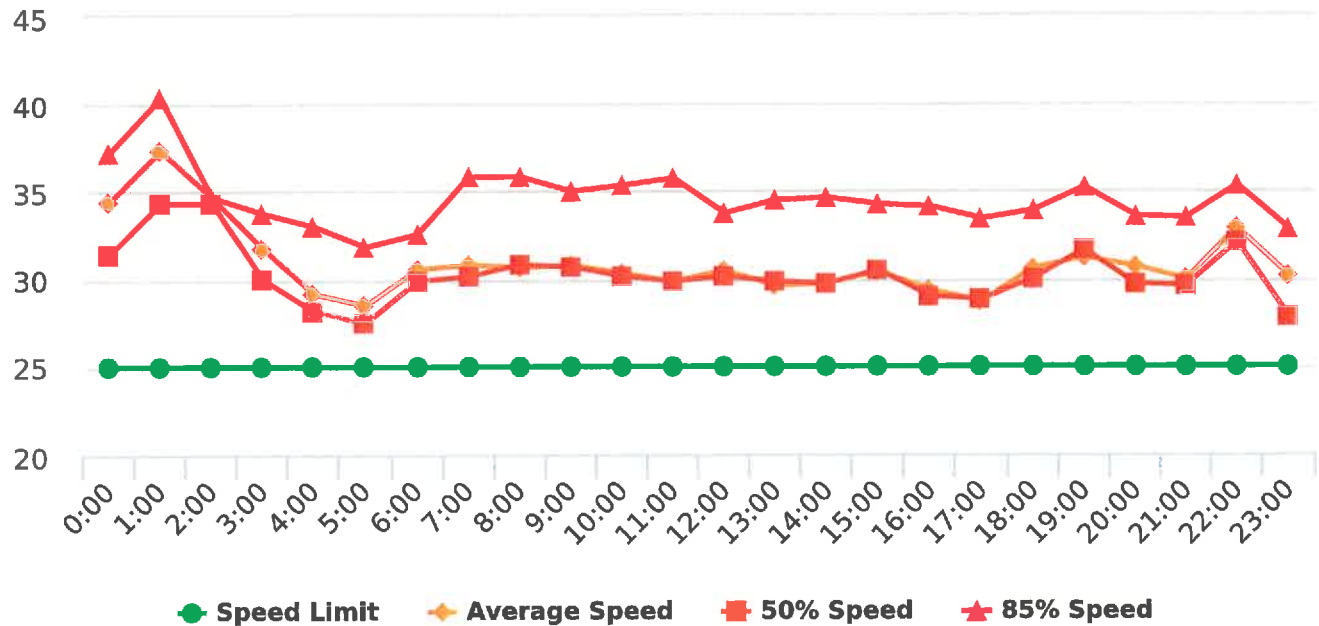
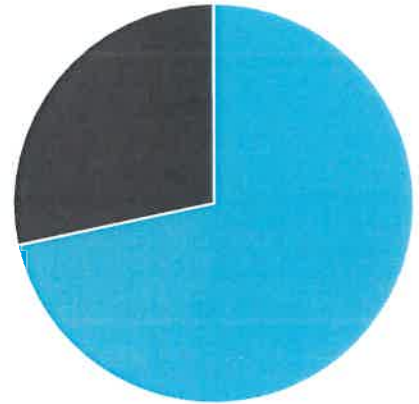
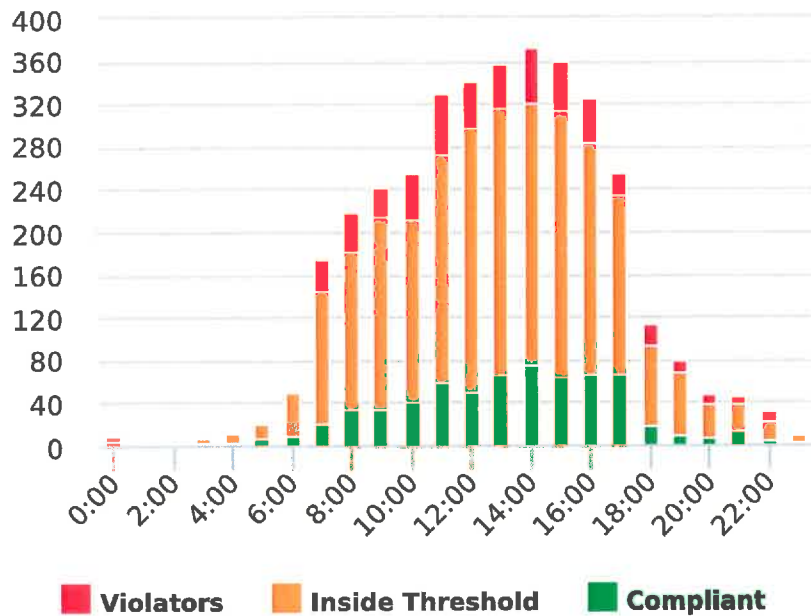
Time of Day: 0:00 to 23:59
 Dates: 11/19/2018 to 11/25/2018

Site: Sloat Road, 6W- Sloat Rd. at Mestress Intersection, WB

Overall Summary

Total Days of Data: 7
 Speed Limit: 25
 Average Speed: 30.95
 50th Percentile Speed: 30.27
 85th Percentile Speed: 34.59
 Pace Speed Range: 26-36

Minimum Speed: 5
 Maximum Speed: 52
 Display Status: Speed Display
 Average Volume per Day: 524.4
 Total Volume: 3671





Generated by Marianna Pimentel from Pebble Beach Community Services on Dec 3, 2018 at 4:55:59 PM

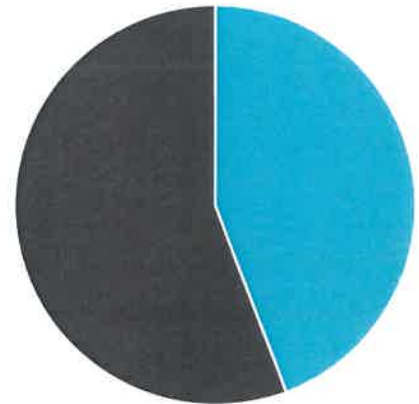
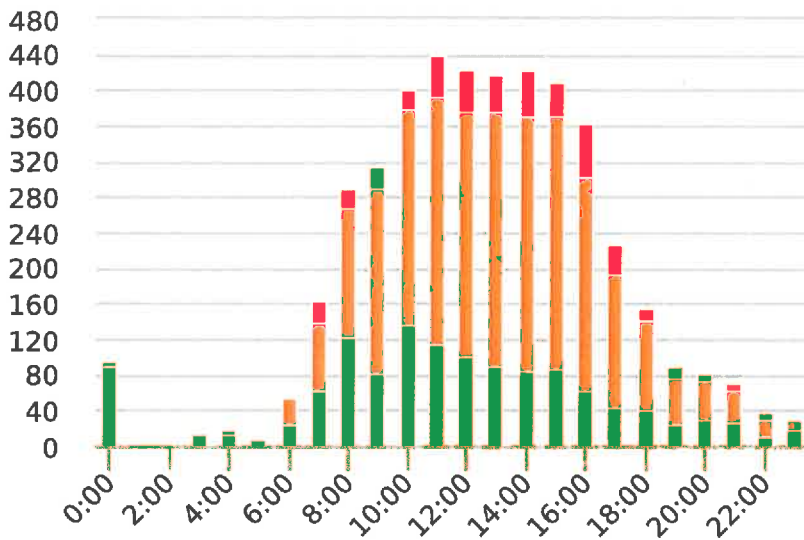
Time of Day: 0:00 to 23:59
 Dates: 11/26/2018 to 12/2/2018

Site: Lopez Road, 7S - Lopez Rd.
 near Congress Rd., SB

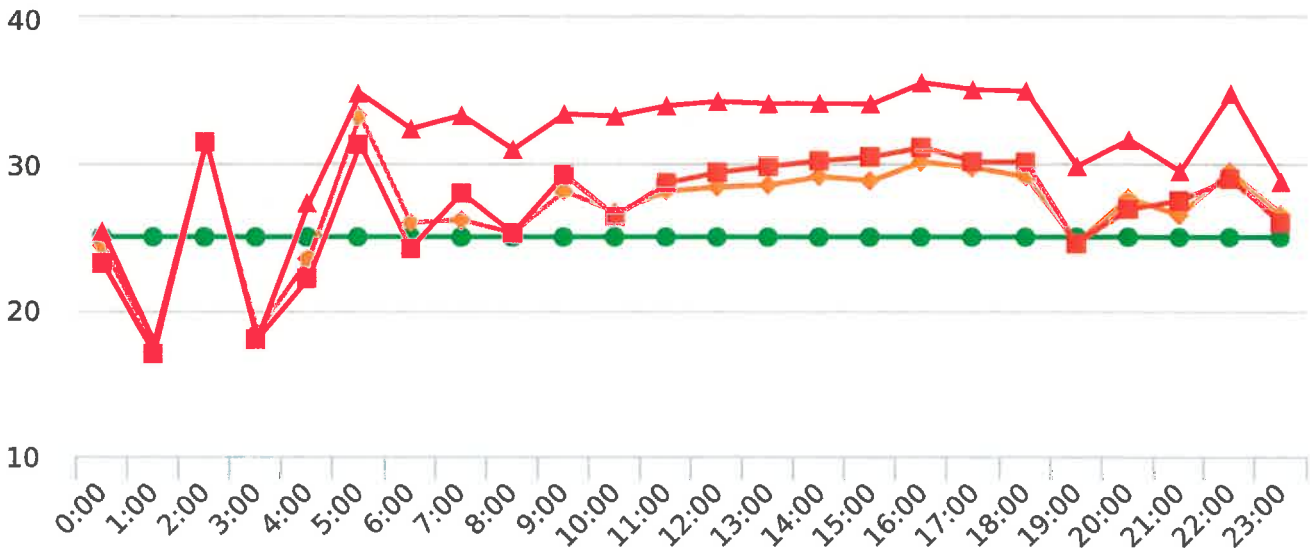
Overall Summary

Total Days of Data: 7
 Speed Limit: 25
 Average Speed: 27.0
 50th Percentile Speed: 27.11
 85th Percentile Speed: 31.22
 Pace Speed Range: 24-34

Minimum Speed: 5
 Maximum Speed: 52
 Display Status: Speed Display
 Average Volume per Day: 649.1
 Total Volume: 4544



■ Violators
 ■ Inside Threshold
 ■ Compliant
 ■ Vehicles Slowed
 ■ Other



● Speed Limit
 ◆ Average Speed
 ■ 50% Speed
 ▲ 85% Speed



Generated by Marianna Pimentel from Pebble Beach Community Services on Nov 5, 2018 at 11:11:38 AM

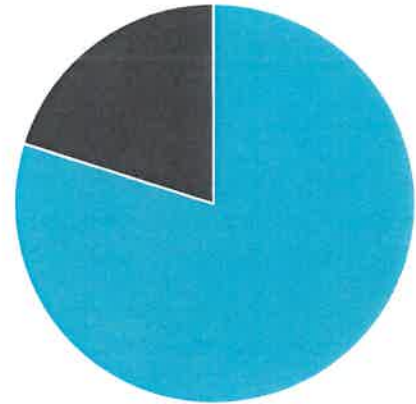
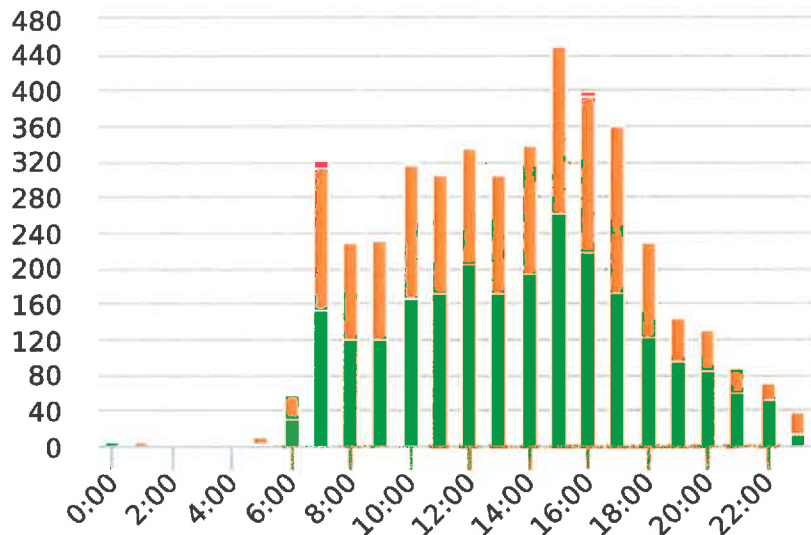
Time of Day: 0:00 to 23:59
 Dates: 10/9/2018 to 10/14/2018

Site: Forest Lake Road, 8N - Forest Lake near Bristol Curve,

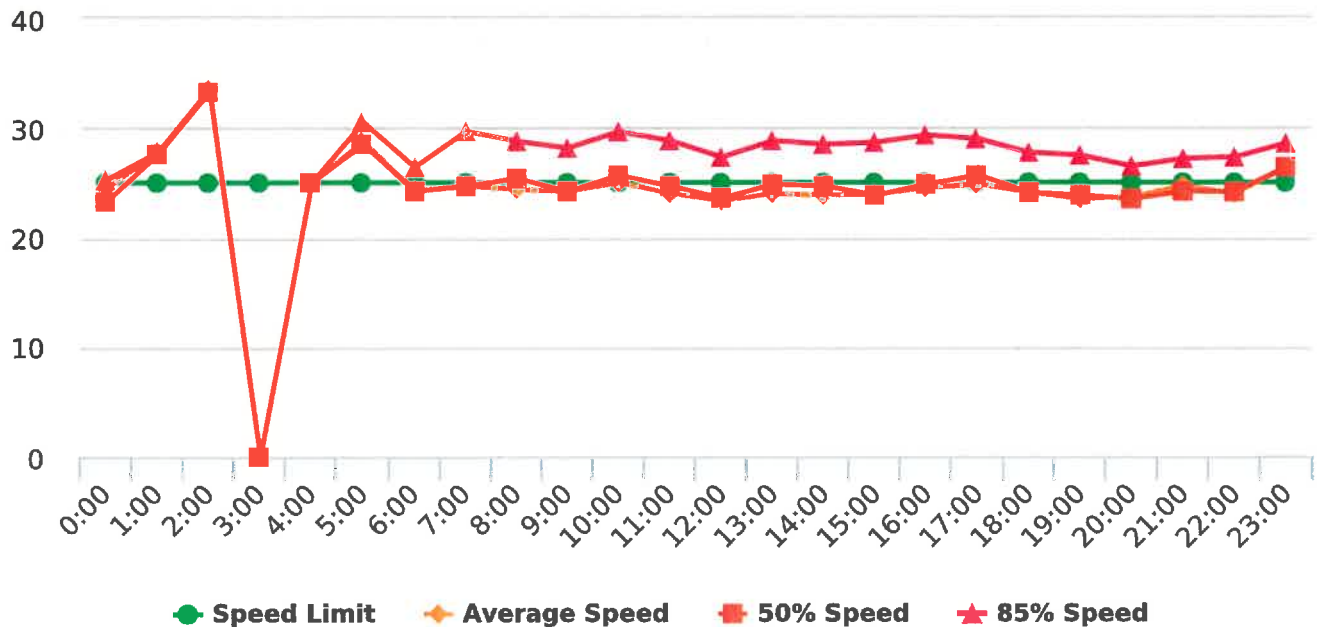
Overall Summary

Total Days of Data: 6
 Speed Limit: 25
 Average Speed: 24.04
 50th Percentile Speed: 24.17
 85th Percentile Speed: 27.09
 Pace Speed Range: 20-30

Minimum Speed: 5
 Maximum Speed: 45
 Display Status: Speed Display
 Average Volume per Day: 734.5
 Total Volume: 4407



■ Violators
 ■ Inside Threshold
 ■ Compliant
 ■ Vehicles Slowed
 ■ Other



● Speed Limit
 ◆ Average Speed
 ■ 50% Speed
 ★ 85% Speed



Generated by Marianna Pimentel from Pebble Beach Community Services on Nov 30, 2018 at 2:37:36 PM

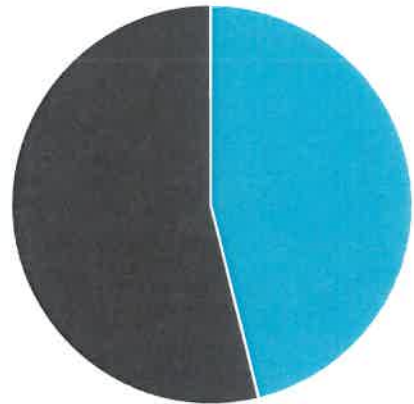
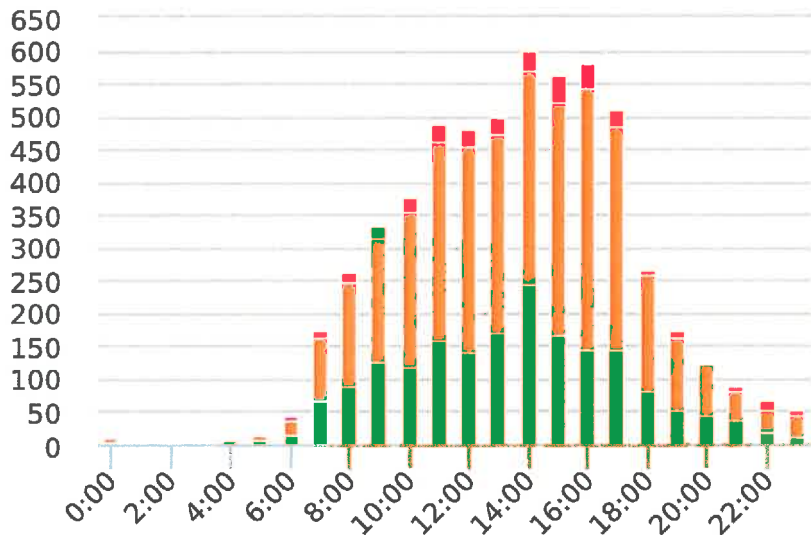
Time of Day: 0:00 to 23:59
 Dates: 11/19/2018 to 11/25/2018

Site: Forest Lake Road, 8N - Forest Lake near Bristol Curve,

Overall Summary

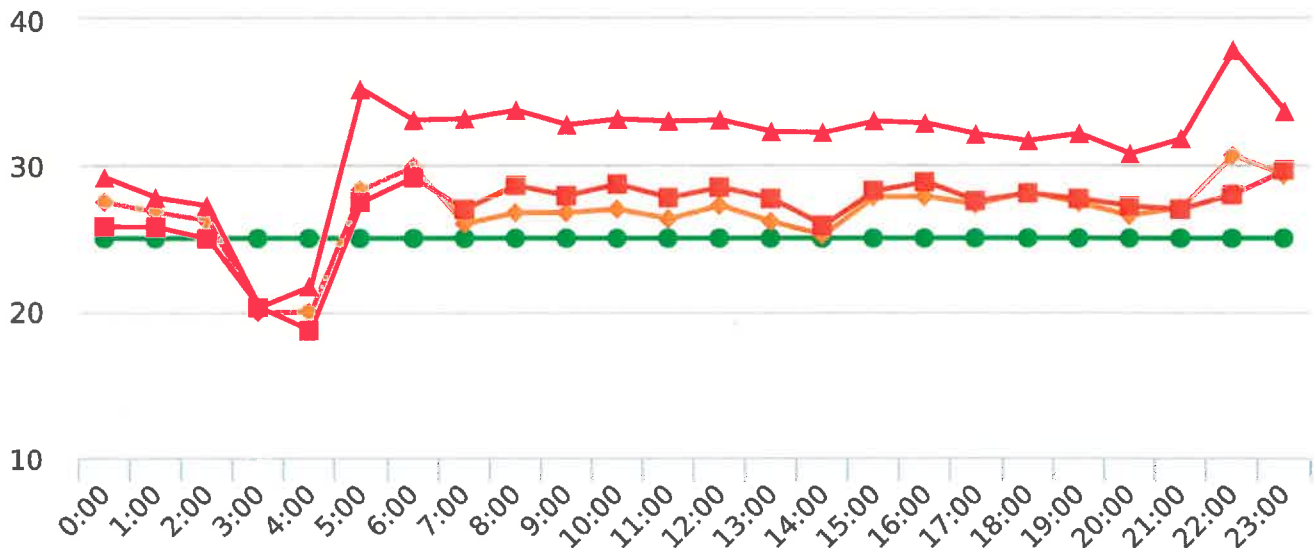
Total Days of Data: 7
 Speed Limit: 25
 Average Speed: 26.77
 50th Percentile Speed: 26.95
 85th Percentile Speed: 31.41
 Pace Speed Range: 24-34

Minimum Speed: 5
 Maximum Speed: 56
 Display Status: Speed Display
 Average Volume per Day: 819.4
 Total Volume: 5736



■ Violators
 ■ Inside Threshold
 ■ Compliant

■ Vehicles Slowed
 ■ Other



● Speed Limit
 ◆ Average Speed
 ■ 50% Speed
 ★ 85% Speed



Generated by Marianna Pimentel from Pebble Beach Community Services on Jan 14, 2019 at 11:46:24 AM


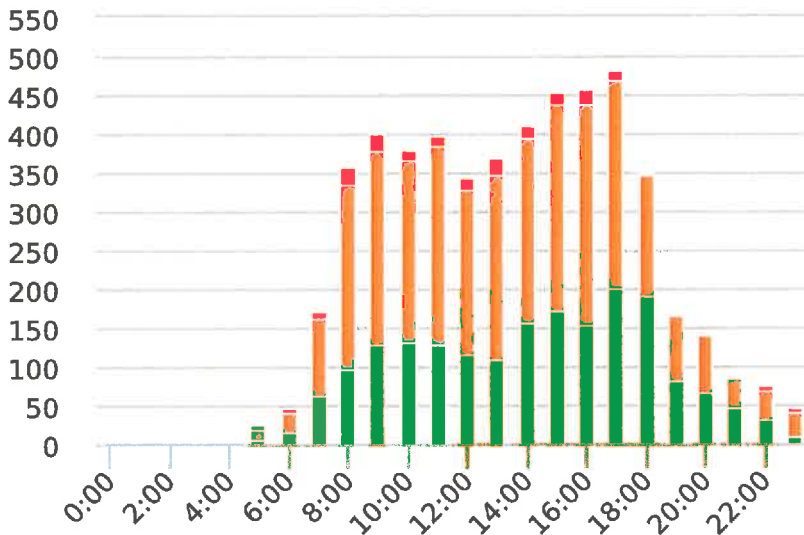
Time of Day: 0:00 to 23:59
 Dates: 12/5/2018 to 12/9/2018

Site: Forest Lake Road, 8N - Forest Lake near Bristol Curve,

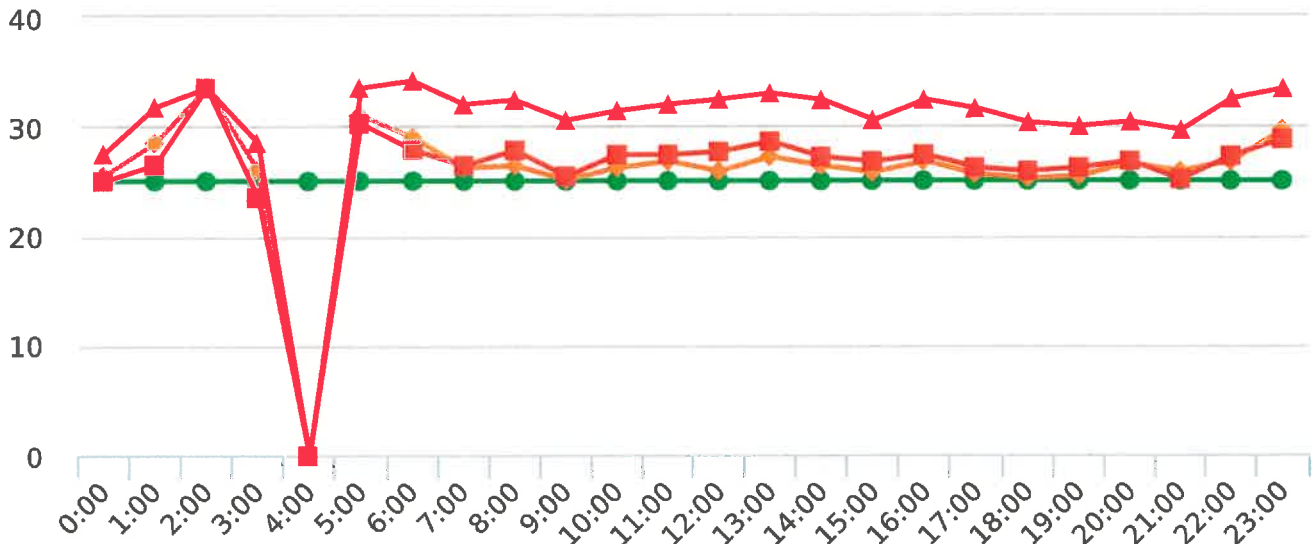
Overall Summary

Total Days of Data: 5
 Speed Limit: 25
 Average Speed: 25.89
 50th Percentile Speed: 26.04
 85th Percentile Speed: 30.25
 Pace Speed Range: 23-33

Minimum Speed: 5
 Maximum Speed: 52
 Display Status: Speed Display
 Average Volume per Day: 1035.8
 Total Volume: 5179



■ Violators
 ■ Inside Threshold
 ■ Compliant
 ■ Vehicles Slowed
 ■ Other



● Speed Limit
 ◆ Average Speed
 ■ 50% Speed
 ★ 85% Speed

Generated by Marianna Pimentel from Pebble Beach Community Services on Jan 14, 2019 at 11:48:55 AM



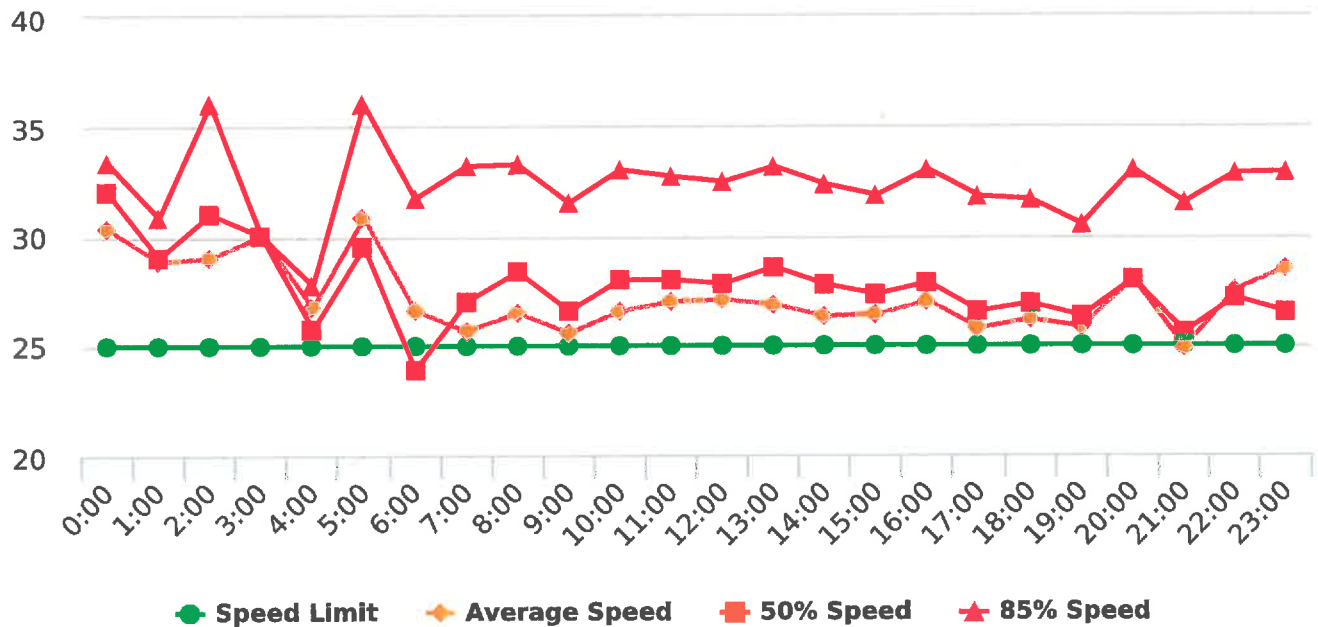
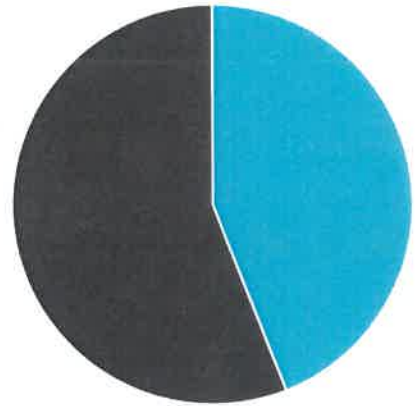
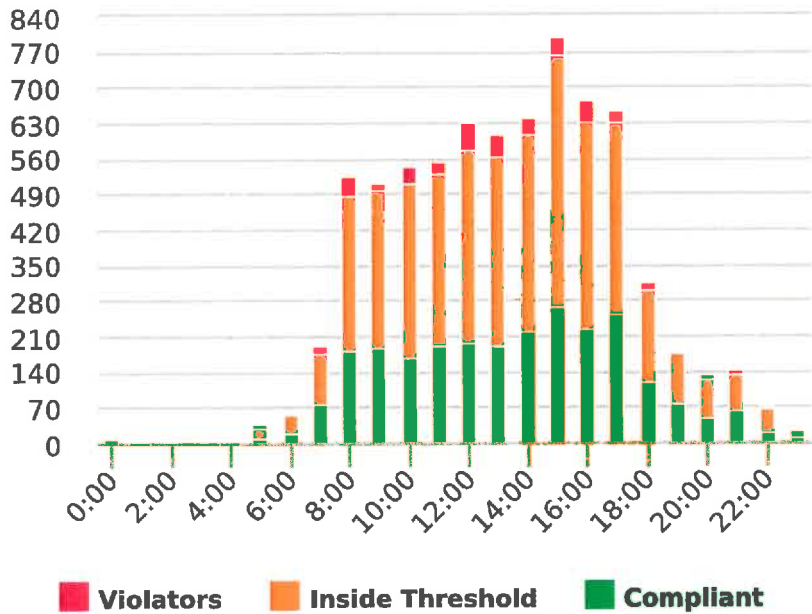
Time of Day: 0:00 to 23:59
 Dates: 12/17/2018 to 12/23/2018

Site: Forest Lake Road, 8N - Forest Lake near Bristol Curve,

Overall Summary

Total Days of Data: 7
 Speed Limit: 25
 Average Speed: 27.25
 50th Percentile Speed: 27.73
 85th Percentile Speed: 32.34
 Pace Speed Range: 24-34

Minimum Speed: 5
 Maximum Speed: 63
 Display Status: Speed Display
 Average Volume per Day: 1048.6
 Total Volume: 7340





Generated by Marianna Pimentel from Pebble Beach Community Services on Nov 5, 2018 at 12:43:27 PM

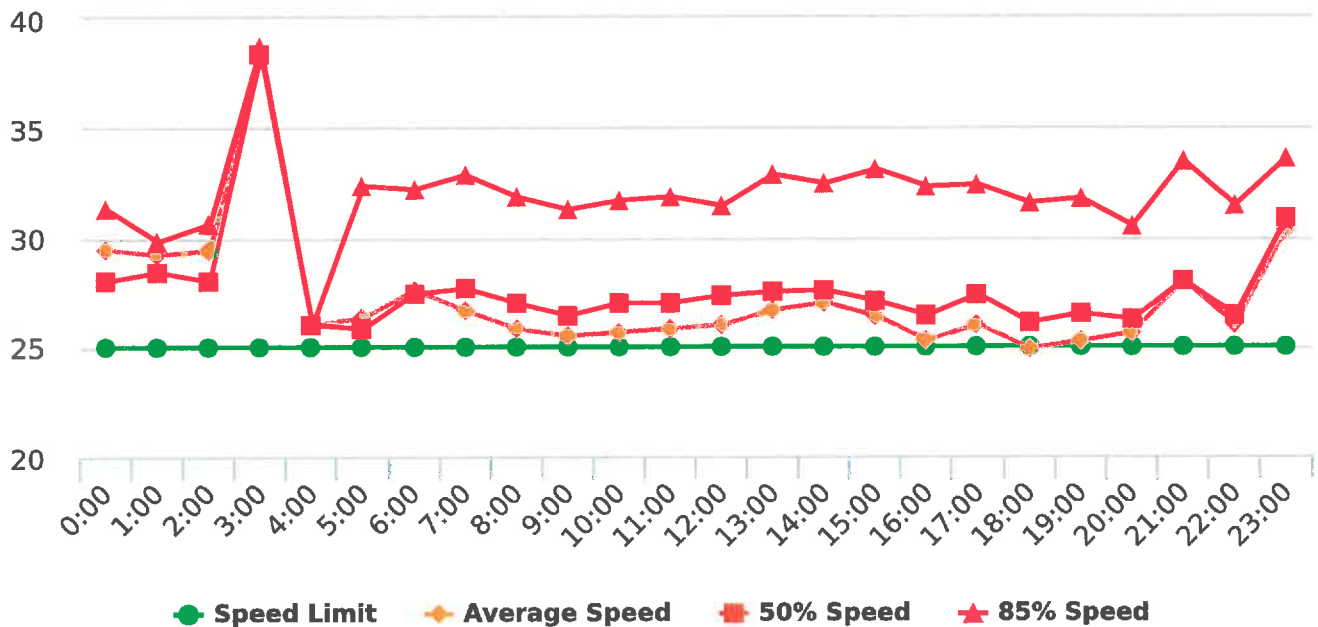
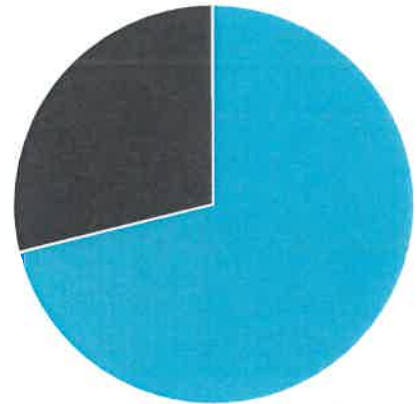
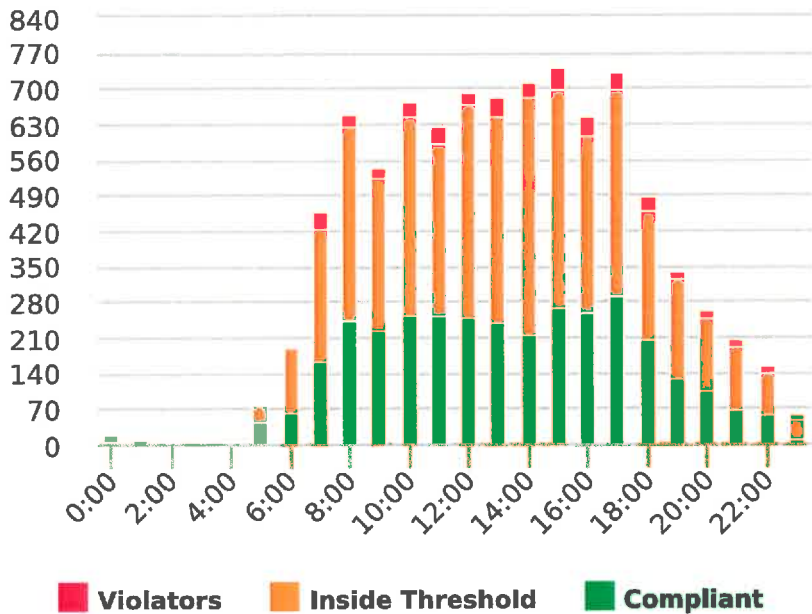
Time of Day: 0:00 to 23:59
 Dates: 10/15/2018 to 10/21/2018

Site: Forest Lake Road, 8S -Forest Lake near Bristol Curve,

Overall Summary

Total Days of Data: 7
 Speed Limit: 25
 Average Speed: 27.22
 50th Percentile Speed: 27.69
 85th Percentile Speed: 31.96
 Pace Speed Range: 23-33

Minimum Speed: 5
 Maximum Speed: 55
 Display Status: Speed Display
 Average Volume per Day: 1282.1
 Total Volume: 8975





Generated by Marianna Pimentel from Pebble Beach Community Services on Dec 3, 2018 at 4:56:42 PM

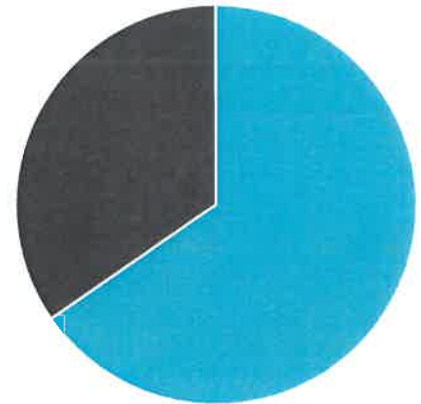
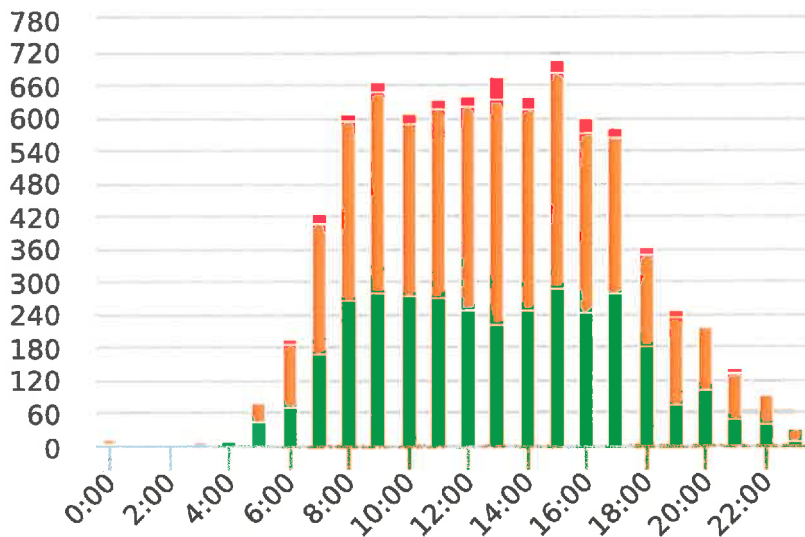
Time of Day: 0:00 to 23:59
 Dates: 11/26/2018 to 12/2/2018

Site: Forest Lake Road, 8S -Forest Lake near Bristol Curve,

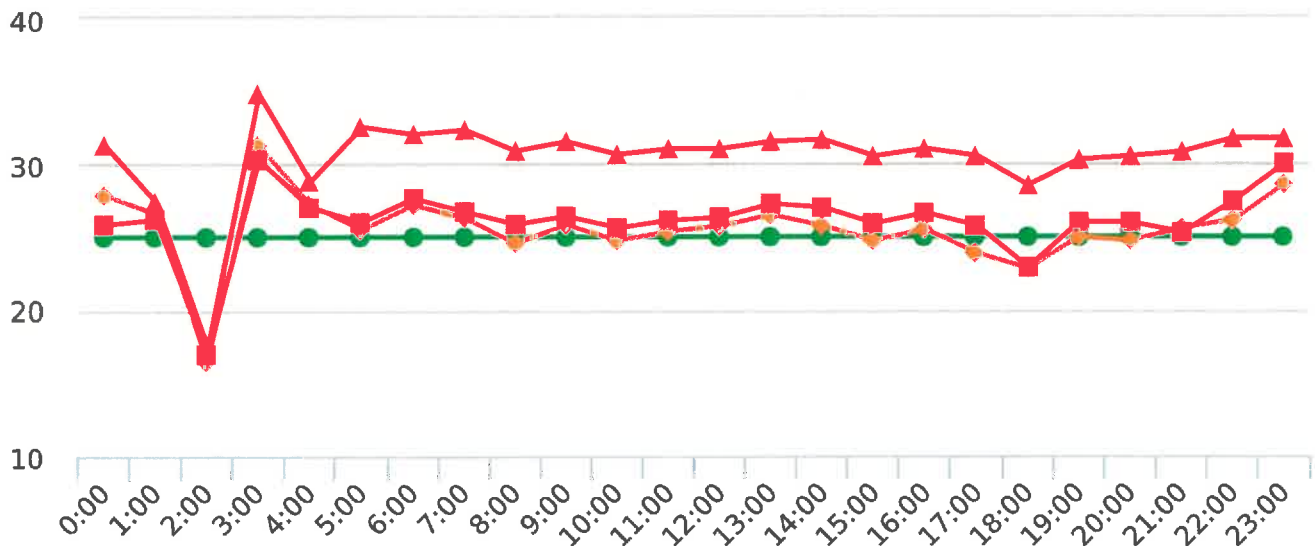
Overall Summary

Total Days of Data: 7
 Speed Limit: 25
 Average Speed: 25.58
 50th Percentile Speed: 26.13
 85th Percentile Speed: 30.42
 Pace Speed Range: 22-32

Minimum Speed: 5
 Maximum Speed: 48
 Display Status: Speed Display
 Average Volume per Day: 1171.9
 Total Volume: 8203



■ Violators
 ■ Inside Threshold
 ■ Compliant
 ■ Vehicles Slowed
 ■ Other



● Speed Limit
 ◆ Average Speed
 ■ 50% Speed
 ★ 85% Speed

Generated by Marianna Pimentel from Pebble Beach Community Services on Jan 14, 2019 at 11:49:49 AM



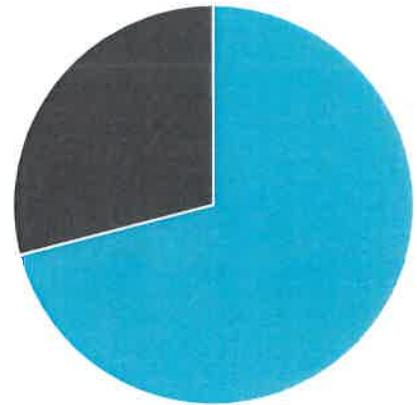
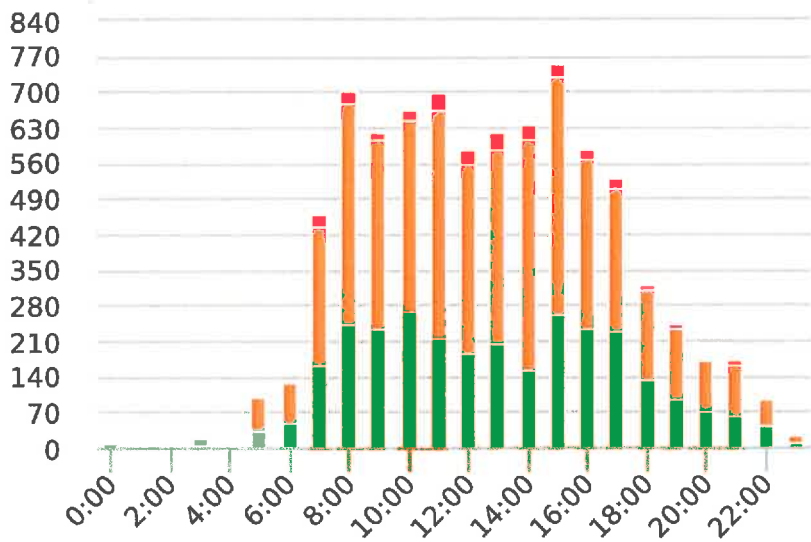
Time of Day: 0:00 to 23:59
 Dates: 12/10/2018 to 12/16/2018

Site: Forest Lake Road, 8S -Forest Lake near Bristol Curve,

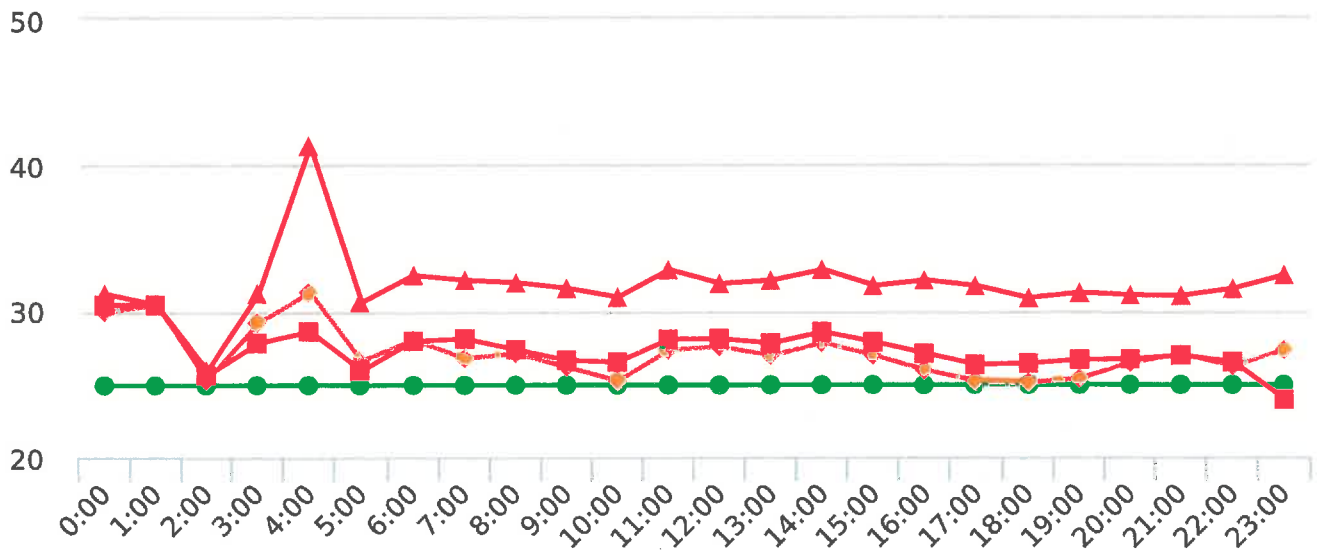
Overall Summary

Total Days of Data: 7
 Speed Limit: 25
 Average Speed: 27.19
 50th Percentile Speed: 27.41
 85th Percentile Speed: 31.84
 Pace Speed Range: 23-33

Minimum Speed: 5
 Maximum Speed: 50
 Display Status: Speed Display
 Average Volume per Day: 1169.0
 Total Volume: 8183



■ Violators
 ■ Inside Threshold
 ■ Compliant
 ■ Vehicles Slowed
 ■ Other



● Speed Limit
 ◆ Average Speed
 ■ 50% Speed
 ▲ 85% Speed



Extended Speed Summary Report

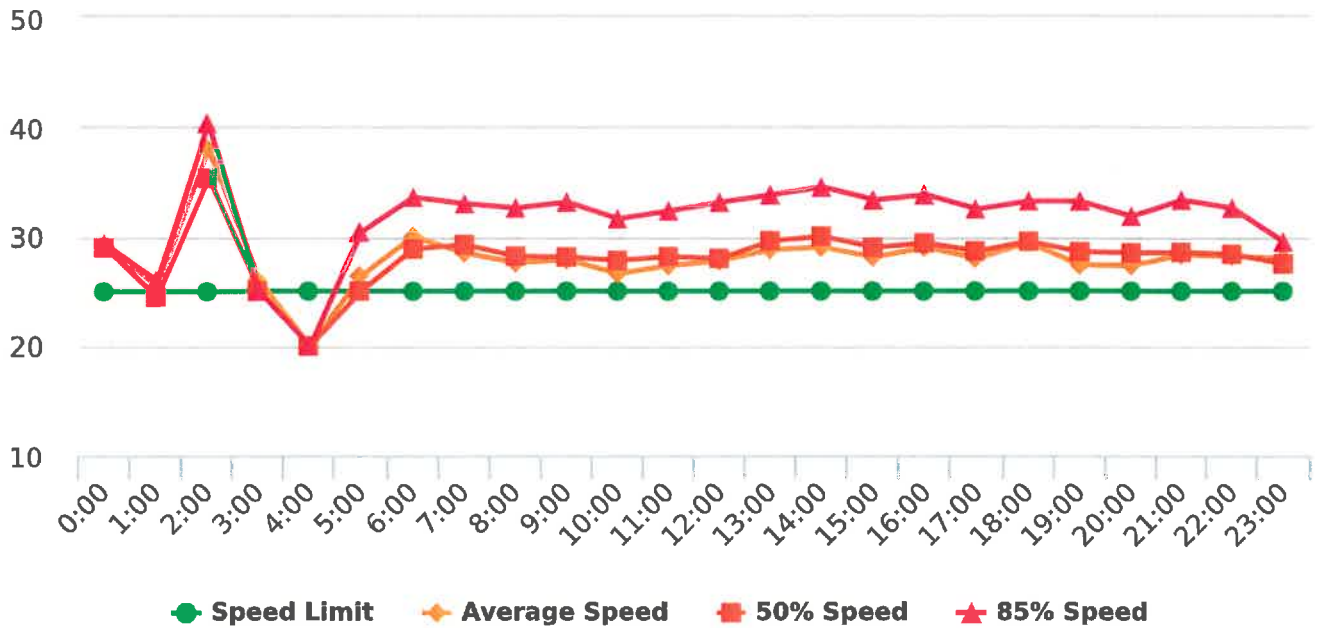
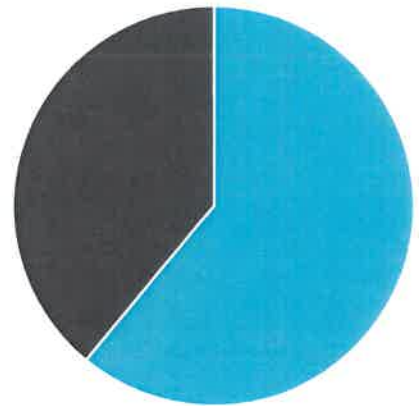
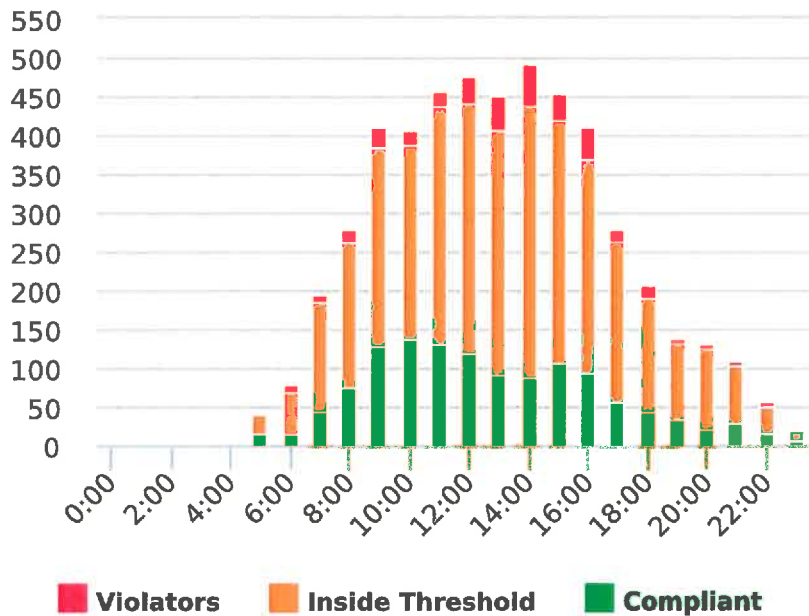
Generated by Marianna Pimentel from Pebble Beach Community Services on Jan 14, 2019 at 11:50:27 AM

Time of Day: 0:00 to 23:59
 Dates: 12/26/2018 to 12/30/2018

Site: Forest Lake Road, 8S -Forest Lake near Bristol Curve,

Overall Summary

Total Days of Data: 5	Minimum Speed: 5
Speed Limit: 25	Maximum Speed: 52
Average Speed: 28.02	Display Status: Speed Display
50th Percentile Speed: 28.13	Average Volume per Day: 1020.2
85th Percentile Speed: 31.75	Total Volume: 5101
Pace Speed Range: 24-34	





Extended Speed Summary Report

Generated by Marianna Pimentel from Pebble Beach Community Services on Nov 5, 2018 at 12:44:15 PM

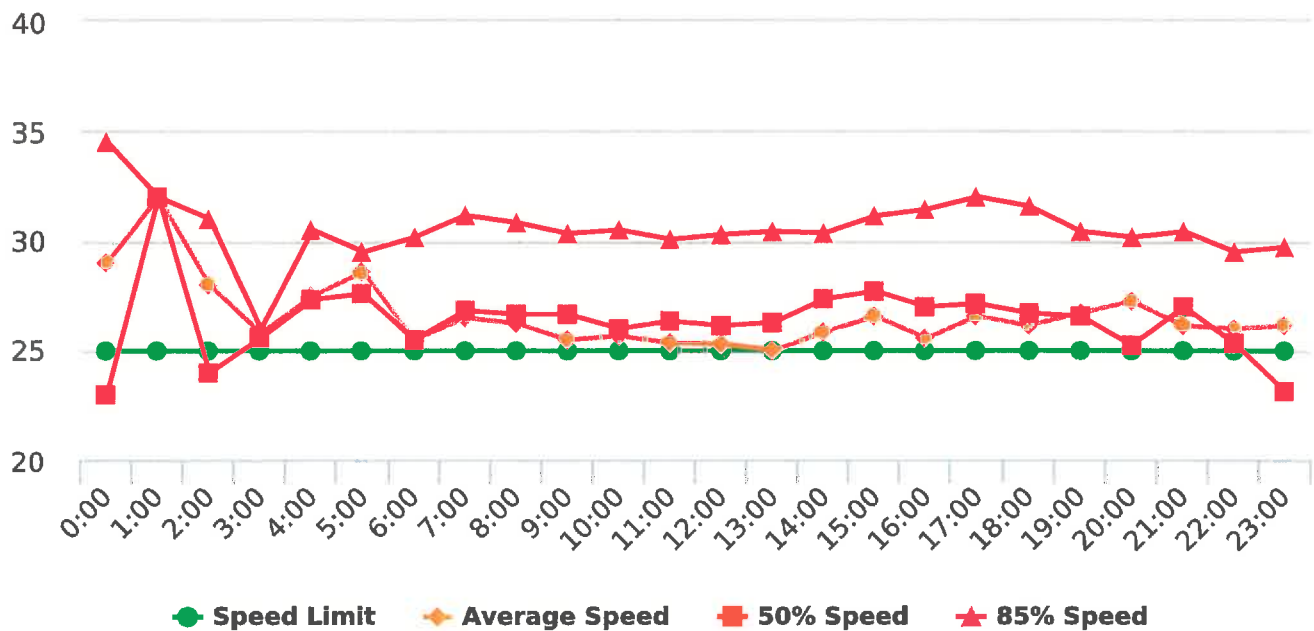
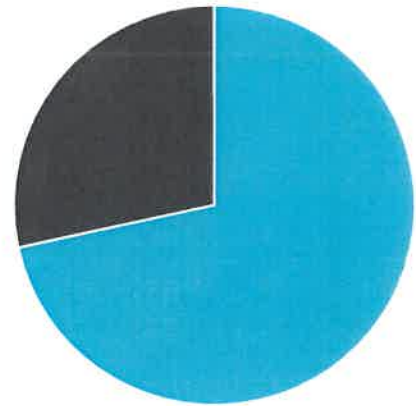
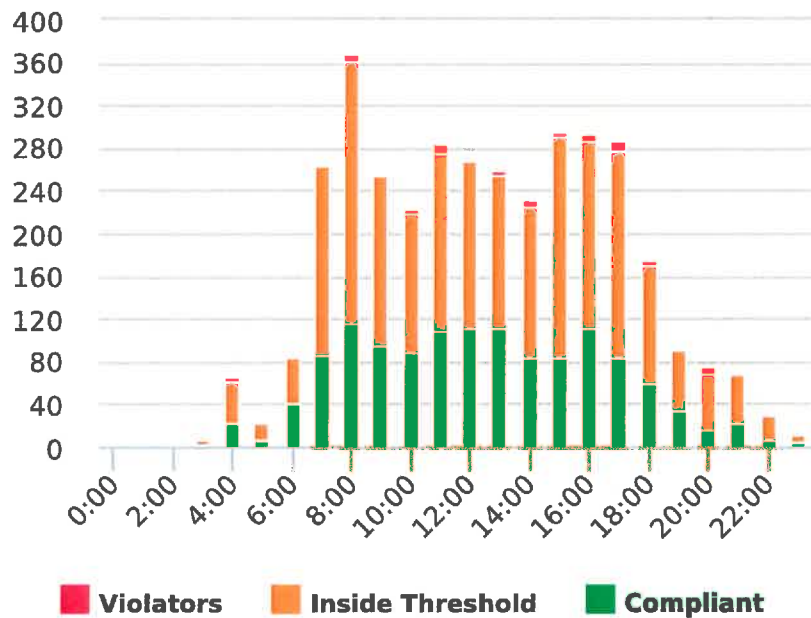
Time of Day: 0:00 to 23:59
 Dates: 10/22/2018 to 10/28/2018

Site: Ronda Road, 9E - Ronda Rd. at Spruance Intersection, EB

Overall Summary

Total Days of Data: 7
 Speed Limit: 25
 Average Speed: 26.62
 50th Percentile Speed: 26.38
 85th Percentile Speed: 30.58
 Pace Speed Range: 22-32

Minimum Speed: 5
 Maximum Speed: 42
 Display Status: Speed Display
 Average Volume per Day: 525.1
 Total Volume: 3676



Generated by Marianna Pimentel from Pebble Beach Community Services on Dec 12, 2018 at 11:44:23 AM



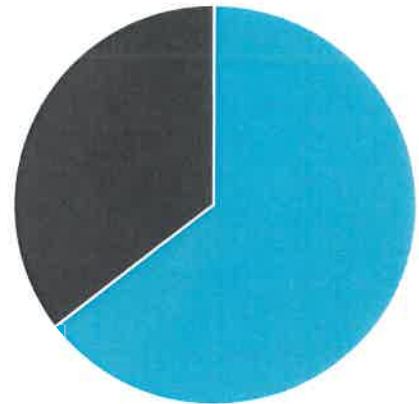
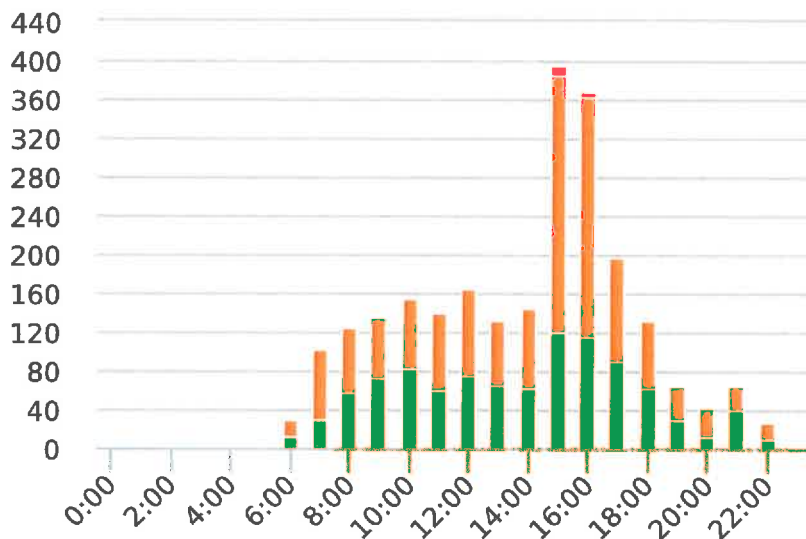
Time of Day: 0:00 to 23:59
 Dates: 12/3/2018 to 12/8/2018

Site: Ronda Road, 9E - Ronda Rd. at Spruance Intersection, EB

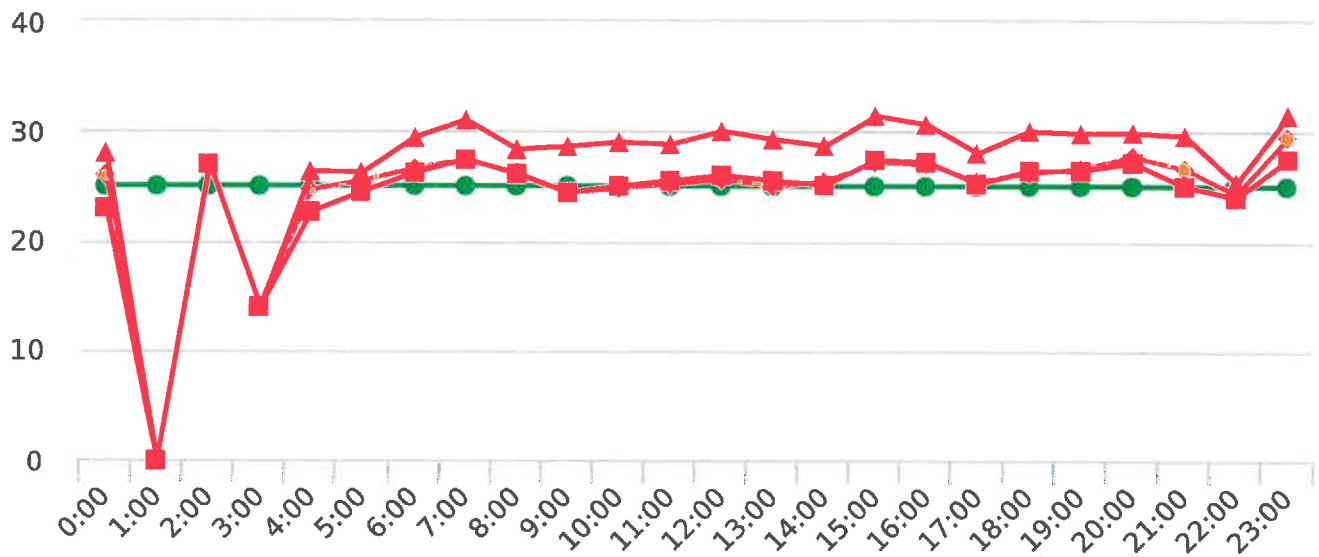
Overall Summary

Total Days of Data: 6
 Speed Limit: 25
 Average Speed: 24.52
 50th Percentile Speed: 24.11
 85th Percentile Speed: 27.11
 Pace Speed Range: 21-31

Minimum Speed: 5
 Maximum Speed: 41
 Display Status: Speed Display
 Average Volume per Day: 408.2
 Total Volume: 2449



■ Violators
 ■ Inside Threshold
 ■ Compliant
 ■ Vehicles Slowed
 ■ Other



● Speed Limit
 ◆ Average Speed
 ■ 50% Speed
 ▲ 85% Speed



Generated by Marianna Pimentel from Pebble Beach Community Services on Nov 8, 2018 at 10:39:37 AM

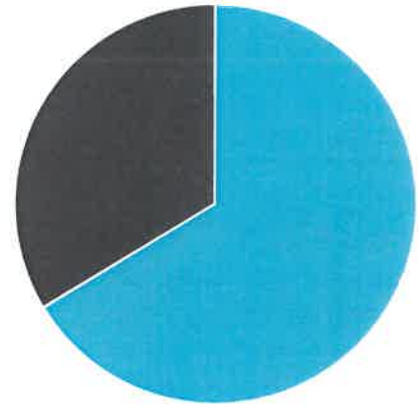
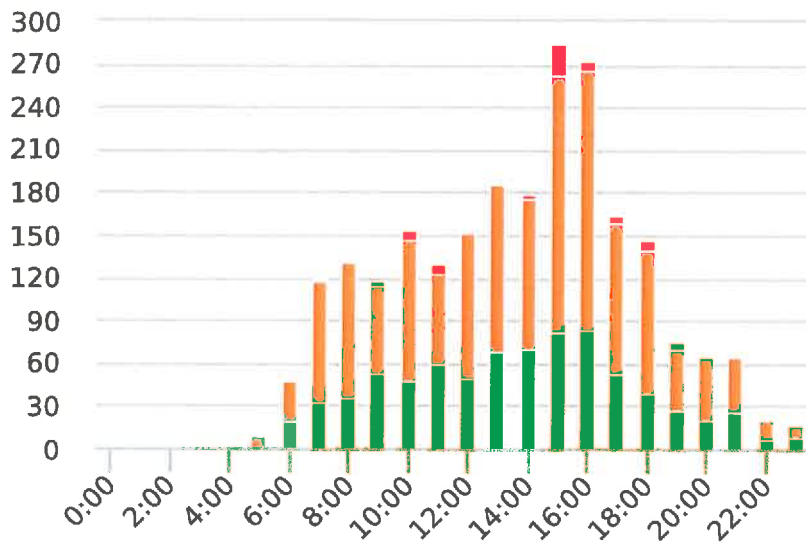
Time of Day: 0:00 to 23:59
 Dates: 10/29/2018 to 11/4/2018

Site: Ronda Road, 9W - Ronda Rd. at Spruance Intersection, WB

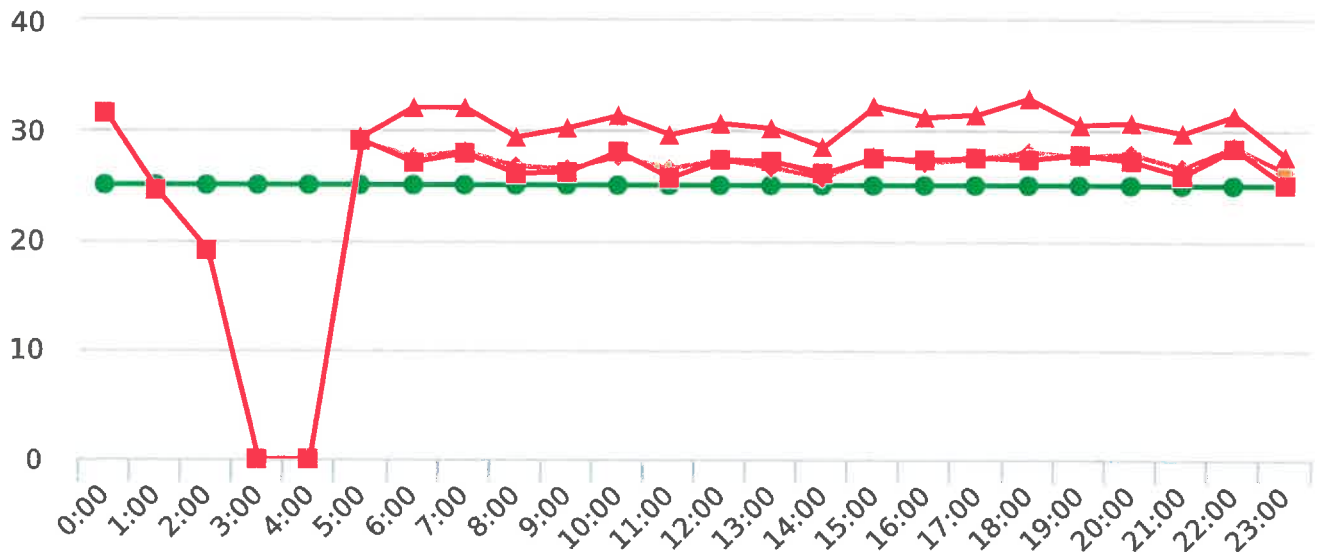
Overall Summary

Total Days of Data: 7
 Speed Limit: 25
 Average Speed: 24.69
 50th Percentile Speed: 24.53
 85th Percentile Speed: 27.29
 Pace Speed Range: 22-32

Minimum Speed: 8
 Maximum Speed: 45
 Display Status: Speed Display
 Average Volume per Day: 335.6
 Total Volume: 2349



■ Violators
 ■ Inside Threshold
 ■ Compliant
 ■ Vehicles Slowed
 ■ Other



● Speed Limit
 ◆ Average Speed
 ■ 50% Speed
 ▲ 85% Speed



Generated by Marianna Pimentel from Pebble Beach Community Services on Jan 14, 2019 at 11:7:18 AM

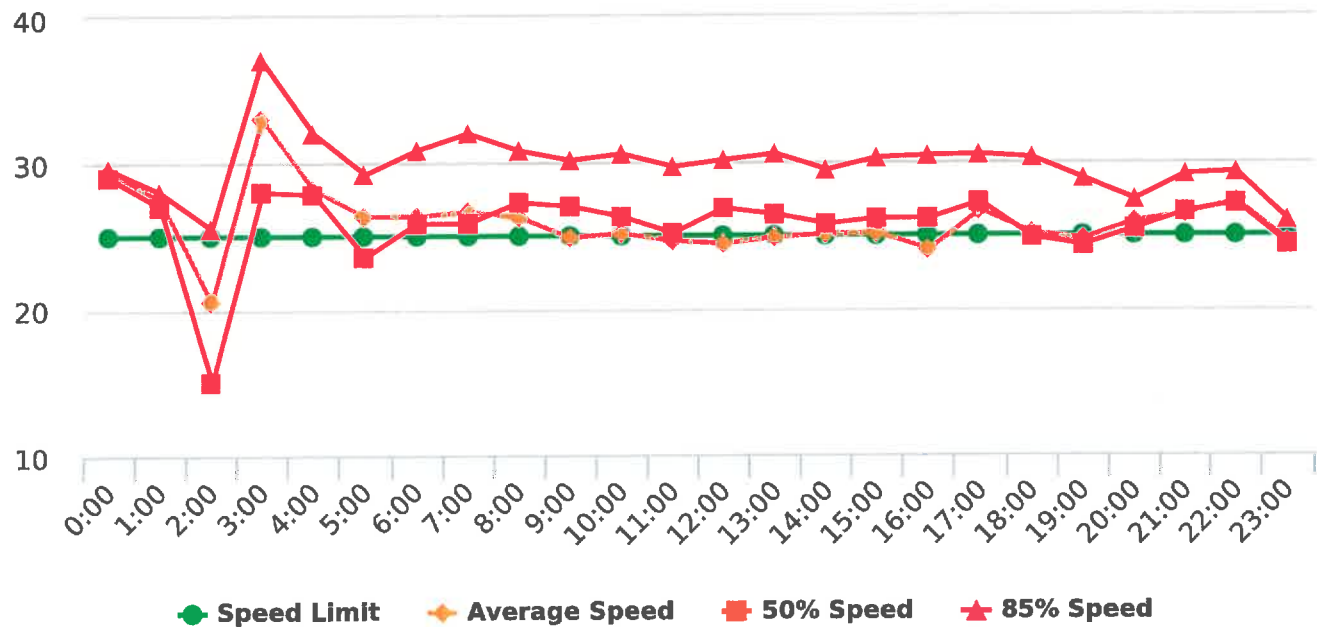
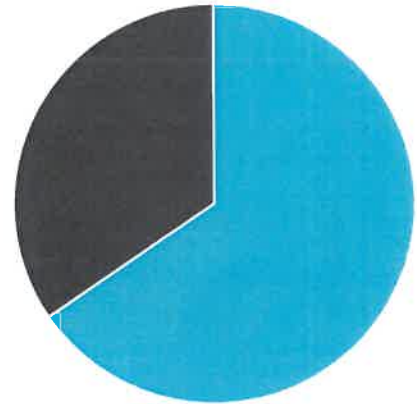
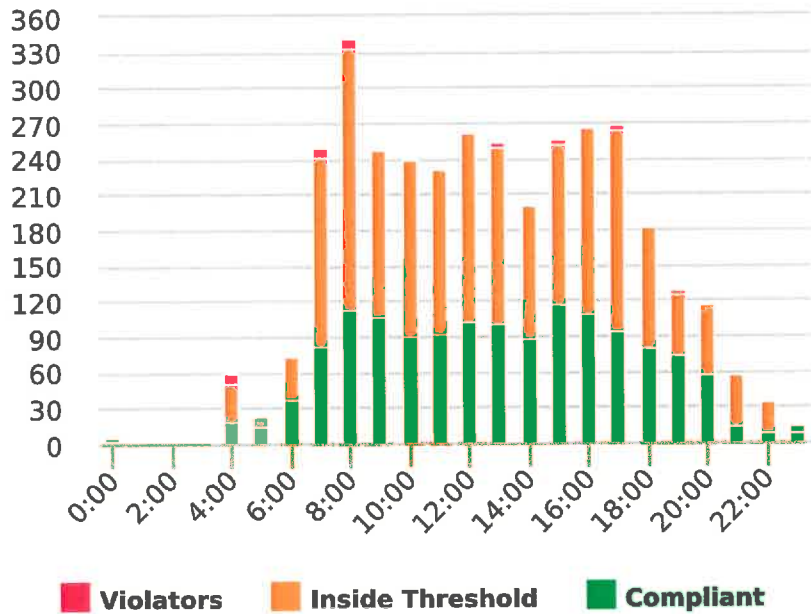
Time of Day: 0:00 to 23:59
 Dates: 12/10/2018 to 12/16/2018

Site: Ronda Road, 9W - Ronda Rd. at Spruance Intersection, WB

Overall Summary

Total Days of Data: 7
 Speed Limit: 25
 Average Speed: 25.96
 50th Percentile Speed: 25.79
 85th Percentile Speed: 29.91
 Pace Speed Range: 22-32

Minimum Speed: 5
 Maximum Speed: 41
 Display Status: Speed Display
 Average Volume per Day: 503.7
 Total Volume: 3526



Generated by Marianna Pimentel from Pebble Beach Community Services on Dec 12, 2018 at 11:46:13 AM



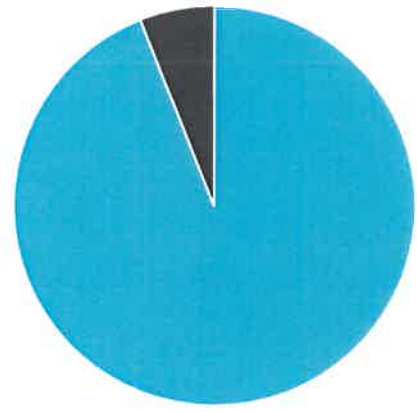
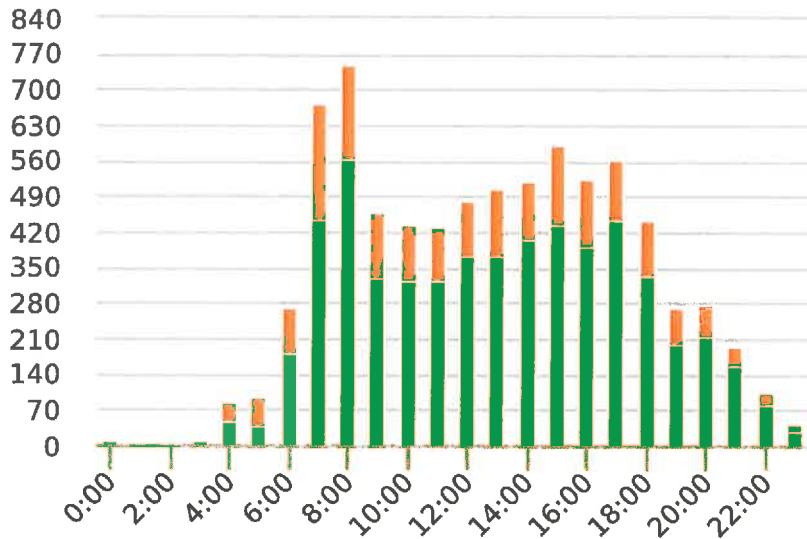
Time of Day: 0:00 to 23:59
 Dates: 12/3/2018 to 12/9/2018

Site: Sunridge Road, 10N - Sunridge Rd. , NB

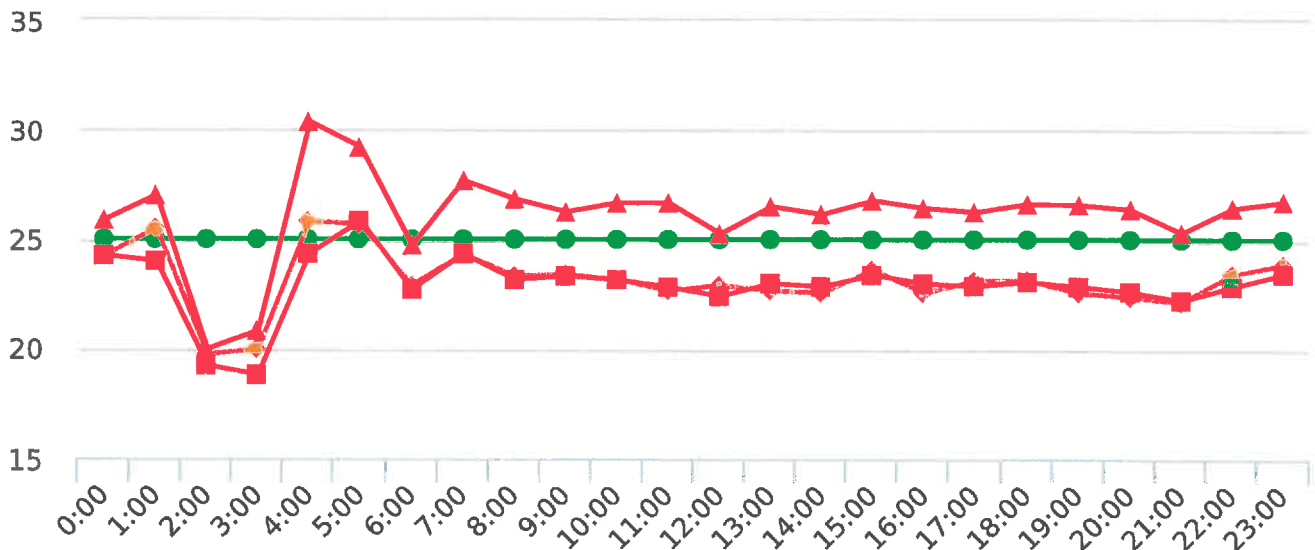
Overall Summary

Total Days of Data: 7
 Speed Limit: 25
 Average Speed: 23.16
 50th Percentile Speed: 22.94
 85th Percentile Speed: 26.14
 Pace Speed Range: 19-29

Minimum Speed: 5
 Maximum Speed: 41
 Display Status: Speed Display
 Average Volume per Day: 1110.0
 Total Volume: 7770



■ Violators
 ■ Inside Threshold
 ■ Compliant
 ■ Vehicles Slowed
 ■ Other



● Speed Limit
 ◆ Average Speed
 ■ 50% Speed
 ▲ 85% Speed



Generated by Marianna Pimentel from Pebble Beach Community Services on Nov 5, 2018 at 12:52:7 PM

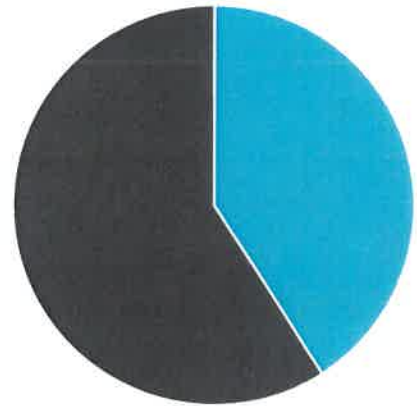
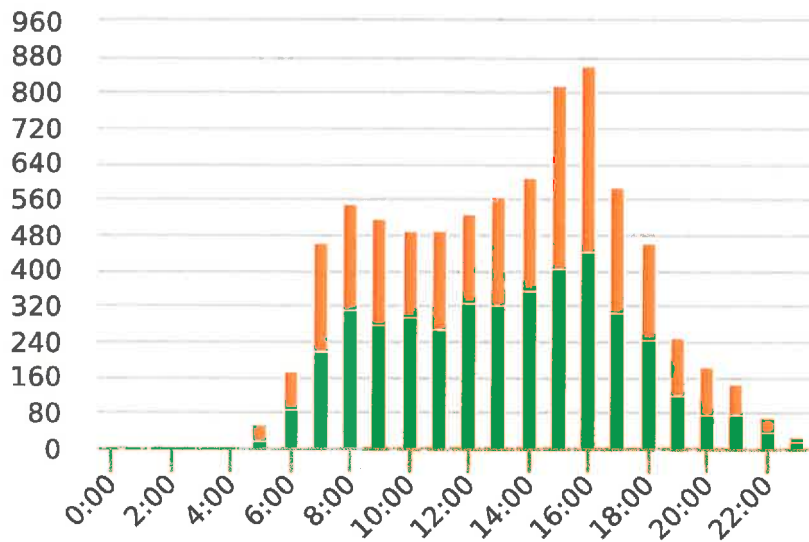
Time of Day: 0:00 to 23:59
 Dates: 10/29/2018 to 11/4/2018

Site: Sunridge Road, 10S - Sunridge Rd., SB

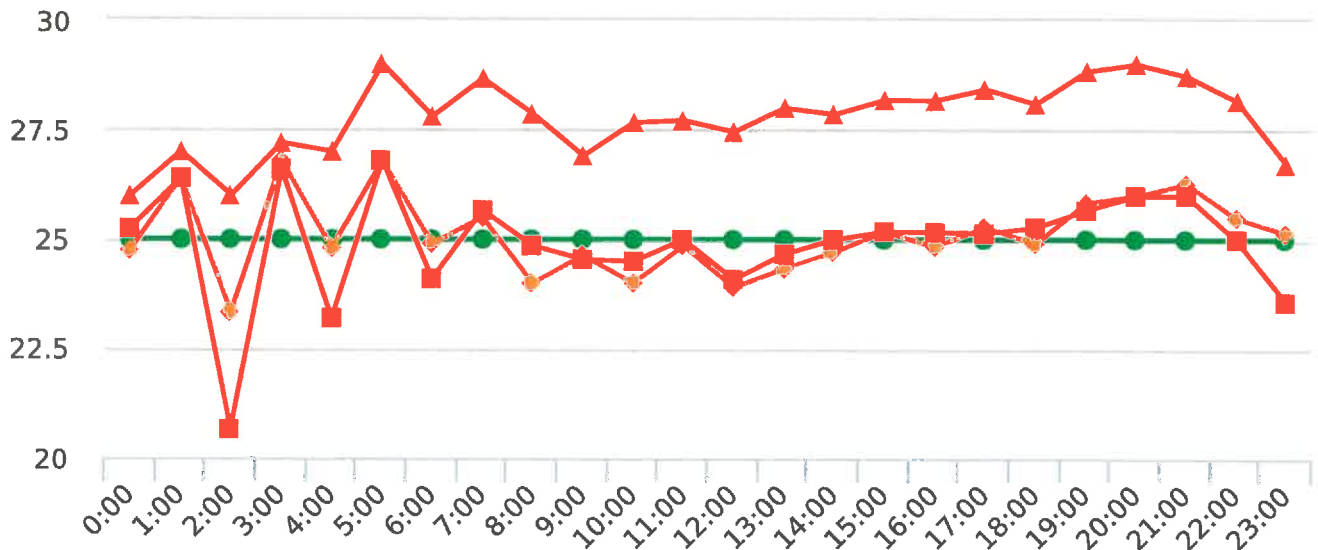
Overall Summary

Total Days of Data: 7
 Speed Limit: 25
 Average Speed: 25.11
 50th Percentile Speed: 24.93
 85th Percentile Speed: 27.77
 Pace Speed Range: 20-30

Minimum Speed: 5
 Maximum Speed: 43
 Display Status: Speed Display
 Average Volume per Day: 1133.6
 Total Volume: 7935



■ Violators
 ■ Inside Threshold
 ■ Compliant
 ■ Vehicles Slowed
 ■ Other



● Speed Limit
 ◆ Average Speed
 ■ 50% Speed
 ▲ 85% Speed

Generated by Marianna Pimentel from Pebble Beach Community Services on Jan 14, 2019 at 11:11:17 AM



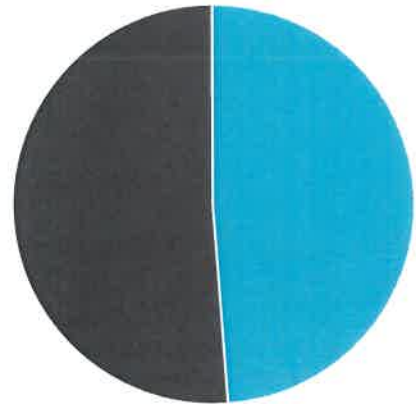
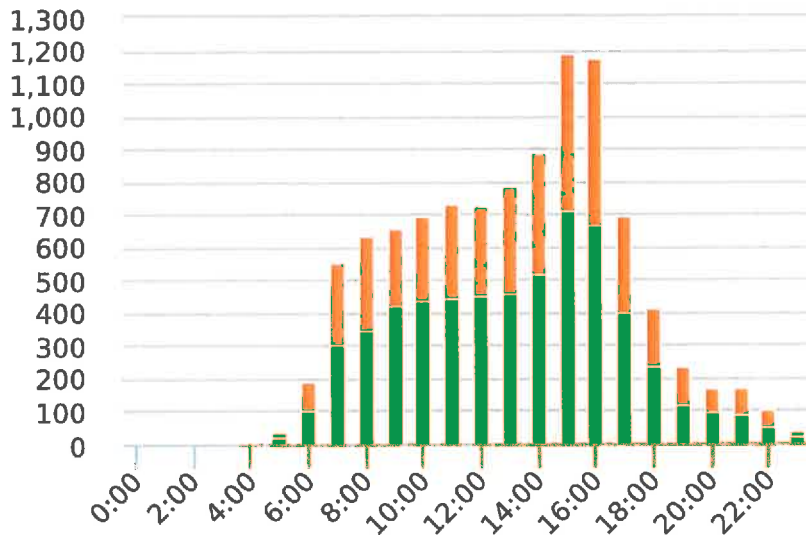
Time of Day: 0:00 to 23:59
 Dates: 12/10/2018 to 12/16/2018

Site: Sunridge Road, 10S - Sunridge Rd., SB

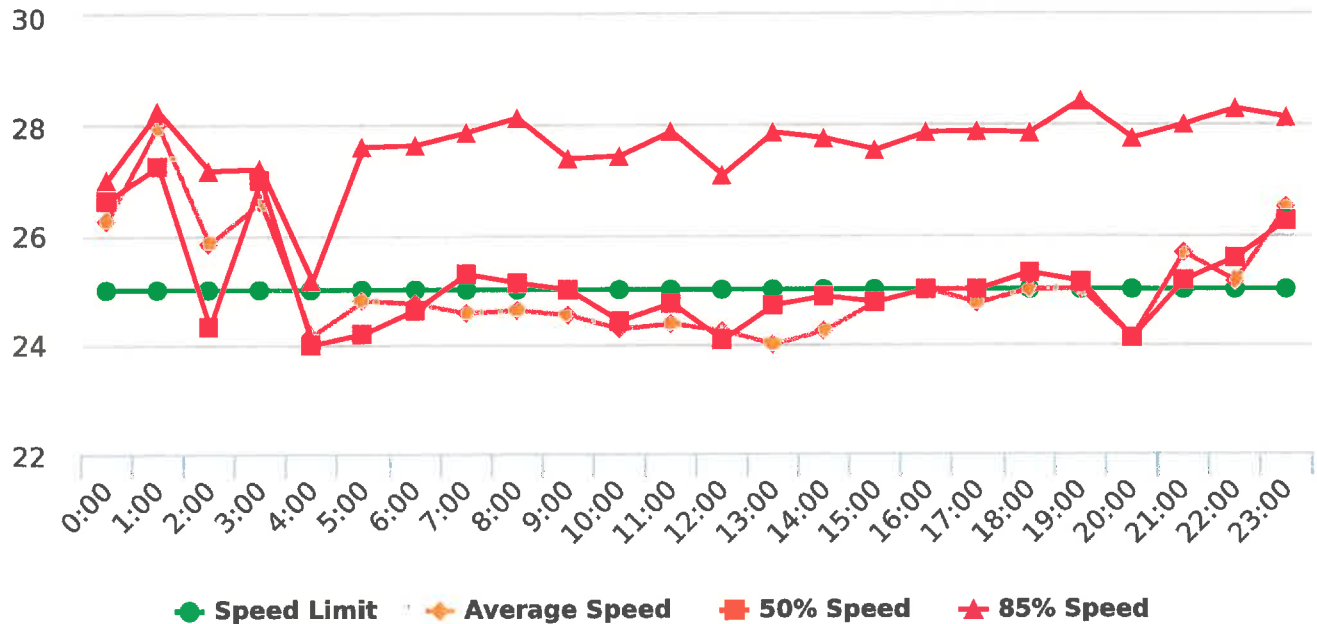
Overall Summary

Total Days of Data: 7
 Speed Limit: 25
 Average Speed: 25.05
 50th Percentile Speed: 25.11
 85th Percentile Speed: 27.63
 Pace Speed Range: 20-30

Minimum Speed: 5
 Maximum Speed: 54
 Display Status: Speed Display
 Average Volume per Day: 1450.0
 Total Volume: 10150



■ Violators
 ■ Inside Threshold
 ■ Compliant
 ■ Vehicles Slowed
 ■ Other





Generated by Marianna Pimentel from Pebble Beach Community Services on Nov 5, 2018 at 3:26:21 PM

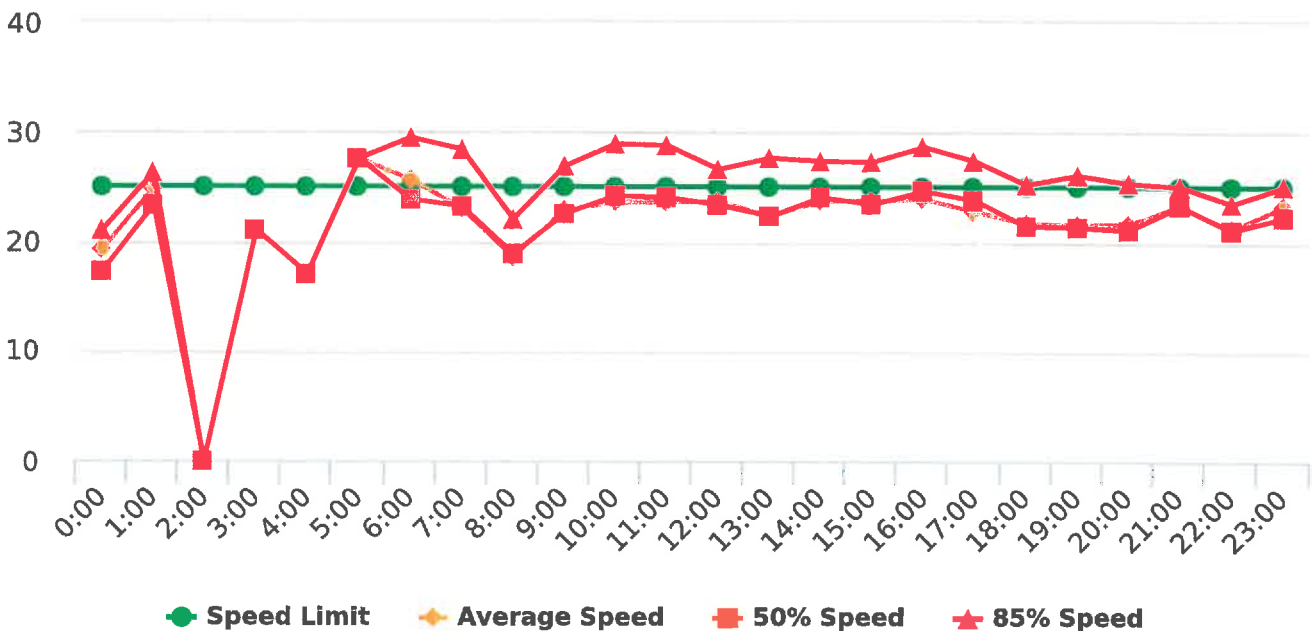
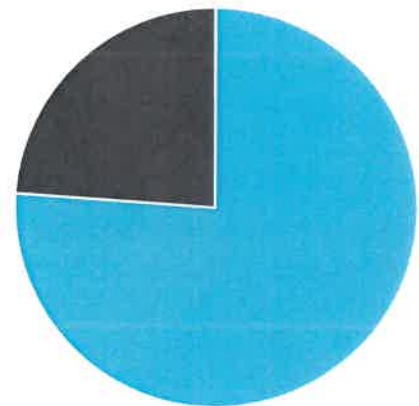
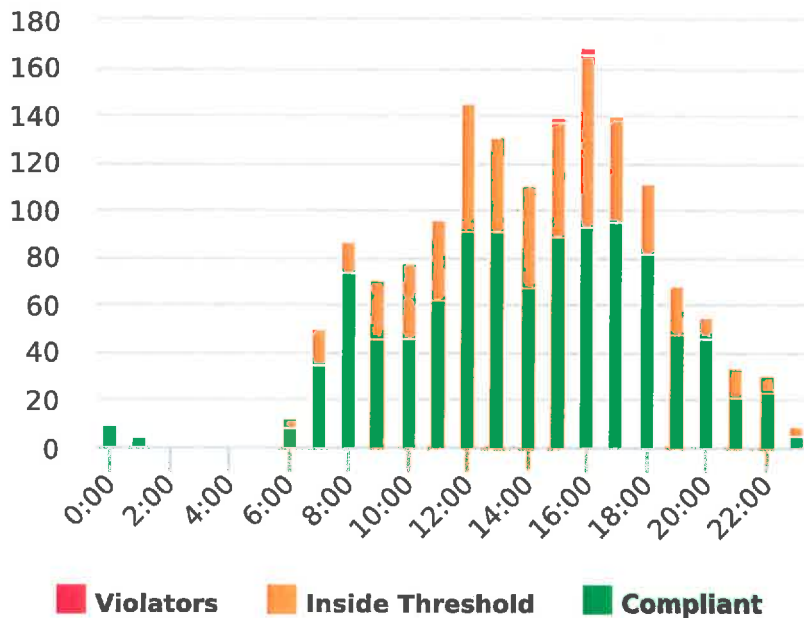
Time of Day: 0:00 to 23:59
 Dates: 10/22/2018 to 10/28/2018

Site: El Bosque Dr., 11N - El Bosque Dr., NB

Overall Summary

Total Days of Data: 7
 Speed Limit: 25
 Average Speed: 21.61
 50th Percentile Speed: 21.41
 85th Percentile Speed: 24.63
 Pace Speed Range: 18-28

Minimum Speed: 5
 Maximum Speed: 53
 Display Status: Speed Display
 Average Volume per Day: 223.3
 Total Volume: 1563





Generated by Marianna Pimentel from Pebble Beach Community Services on Dec 12, 2018 at 11:48:37 AM

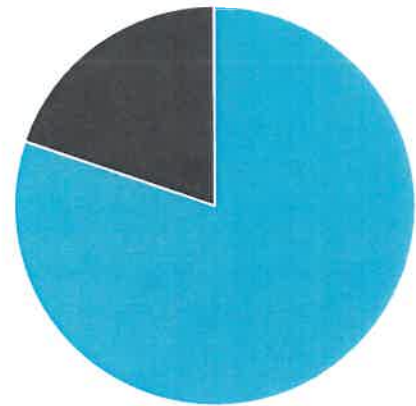
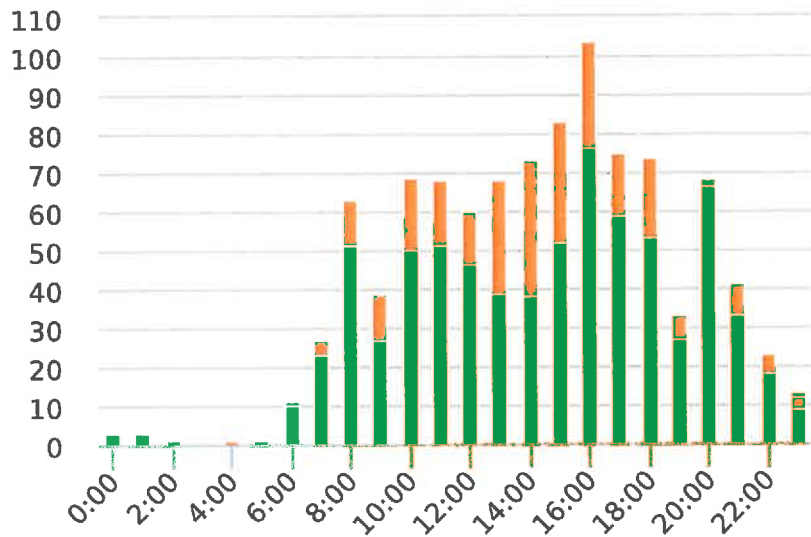
Time of Day: 0:00 to 23:59
 Dates: 12/3/2018 to 12/9/2018

Site: El Bosque Dr., 11N - El Bosque Dr. , NB

Overall Summary

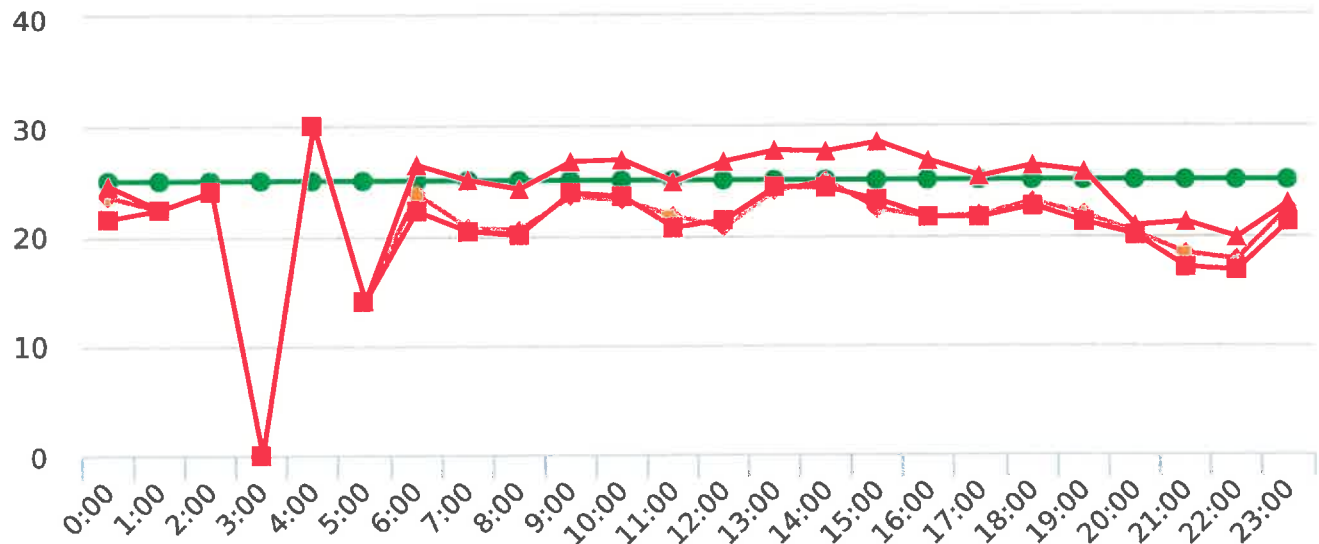
Total Days of Data: 7
 Speed Limit: 25
 Average Speed: 21.07
 50th Percentile Speed: 20.71
 85th Percentile Speed: 23.65
 Pace Speed Range: 17-27

Minimum Speed: 5
 Maximum Speed: 37
 Display Status: Speed Display
 Average Volume per Day: 143.6
 Total Volume: 1005



■ Violators
 ■ Inside Threshold
 ■ Compliant

■ Vehicles Slowed
 ■ Other



● Speed Limit
 ◆ Average Speed
 ■ 50% Speed
 ▲ 85% Speed



Extended Speed Summary Report

Generated by Marianna Pimentel from Pebble Beach Community Services on Nov 5, 2018 at 3:28:1 PM

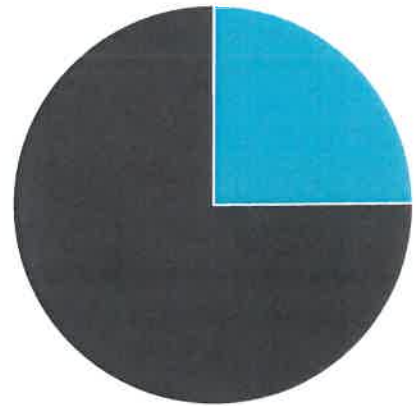
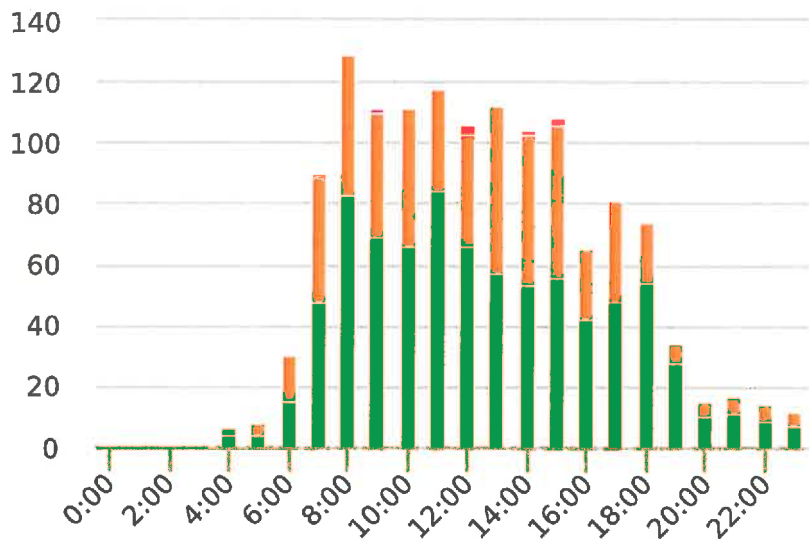
Time of Day: 0:00 to 23:59
 Dates: 10/29/2018 to 11/4/2018

Site: El Bosque Dr., 11S - El Bosque Dr., SB

Overall Summary

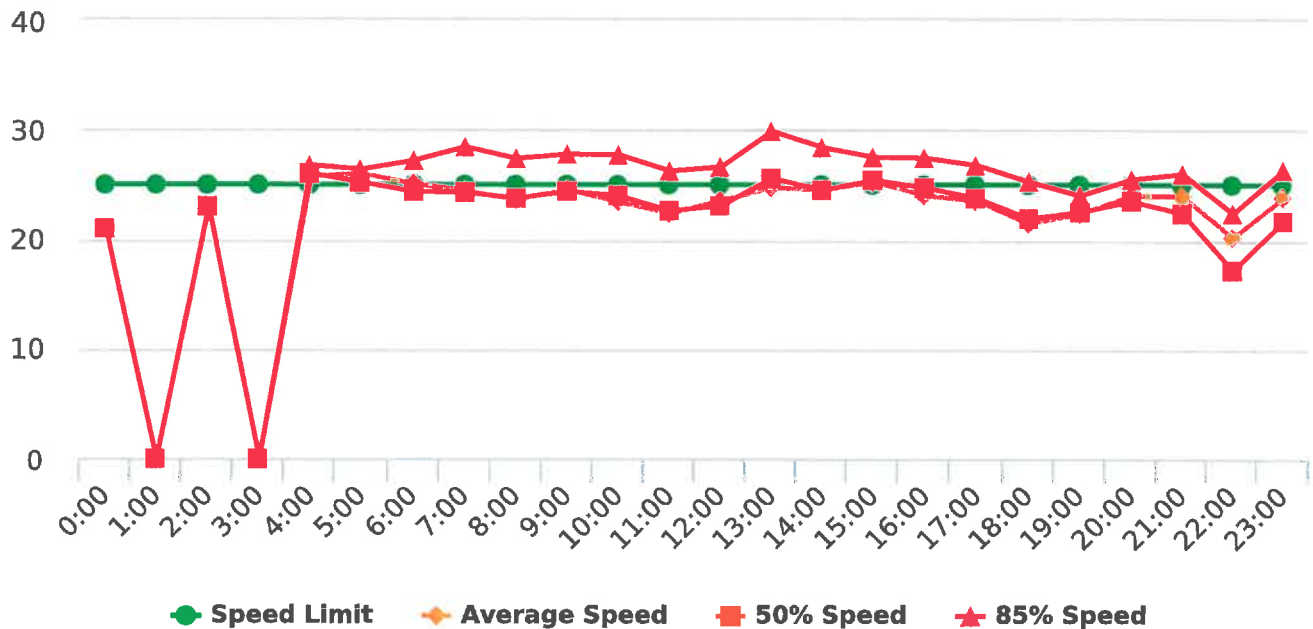
Total Days of Data: 7
 Speed Limit: 25
 Average Speed: 21.69
 50th Percentile Speed: 21.45
 85th Percentile Speed: 24.08
 Pace Speed Range: 19-29

Minimum Speed: 5
 Maximum Speed: 44
 Display Status: Speed Display
 Average Volume per Day: 193.1
 Total Volume: 1352



Violators Inside Threshold Compliant

Vehicles Slowed Other



Speed Limit Average Speed 50% Speed 85% Speed



Generated by Marianna Pimentel from Pebble Beach Community Services on Jan 14, 2019 at 11:13:1 AM

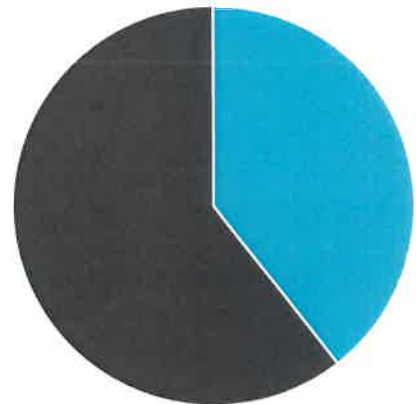
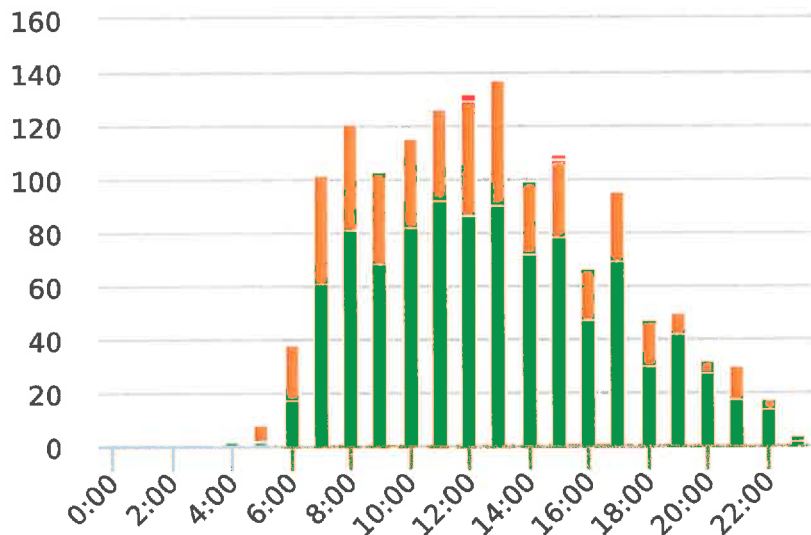
Time of Day: 0:00 to 23:59
 Dates: 12/10/2018 to 12/16/2018

Site: El Bosque Dr., 11S - El Bosque Dr., SB

Overall Summary

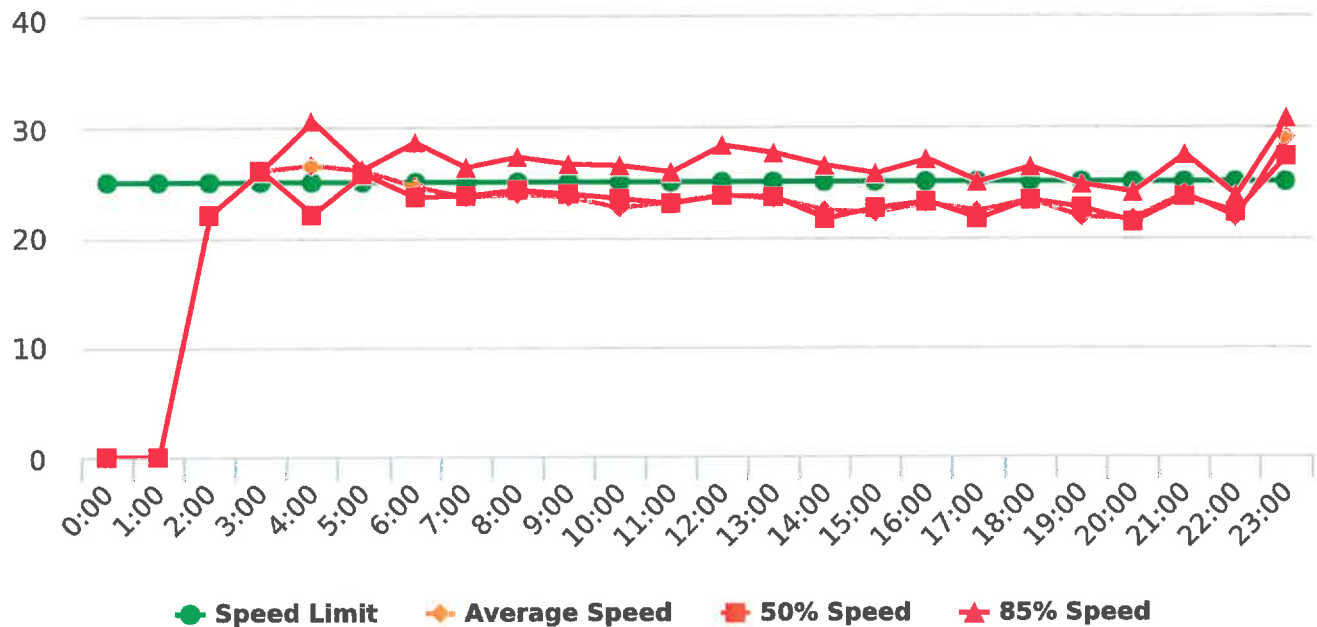
Total Days of Data: 7
 Speed Limit: 25
 Average Speed: 21.66
 50th Percentile Speed: 21.41
 85th Percentile Speed: 24.27
 Pace Speed Range: 19-29

Minimum Speed: 5
 Maximum Speed: 42
 Display Status: Speed Display
 Average Volume per Day: 205.9
 Total Volume: 1441



■ Violators
 ■ Inside Threshold
 ■ Compliant

■ Vehicles Slowed
 ■ Other





Generated by Marianna Pimentel from Pebble Beach Community Services on Nov 5, 2018 at 11:11:6 AM

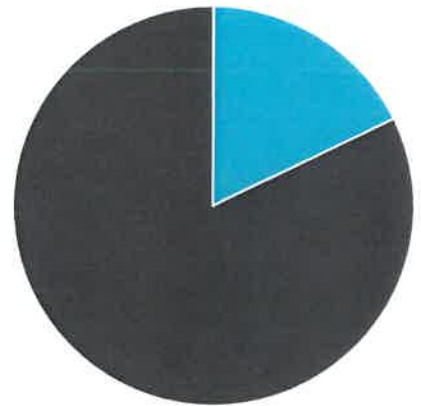
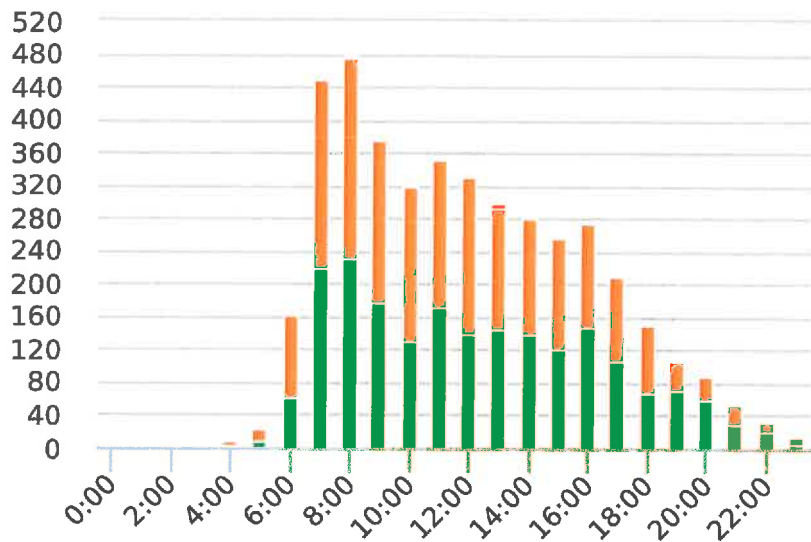
Time of Day: 0:00 to 23:59
 Dates: 10/8/2018 to 10/14/2018

Site: Del Ciervo, 16S - Del Ciervo

Overall Summary

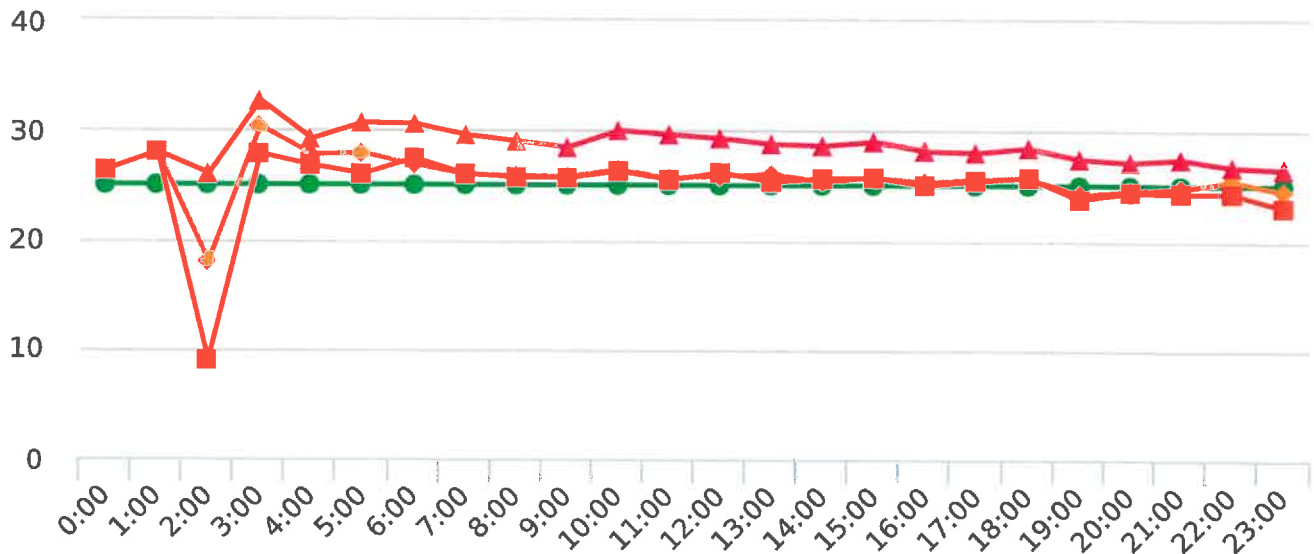
Total Days of Data: 7
 Speed Limit: 25
 Average Speed: 25.74
 50th Percentile Speed: 24.97
 85th Percentile Speed: 28.56
 Pace Speed Range: 21-31

Minimum Speed: 6
 Maximum Speed: 45
 Display Status: Speed Display
 Average Volume per Day: 614.9
 Total Volume: 4304



■ Violators
 ■ Inside Threshold
 ■ Compliant

■ Vehicles Slowed
 ■ Other



● Speed Limit
 ◆ Average Speed
 ■ 50% Speed
 ▲ 85% Speed



Generated by Marianna Pimentel from Pebble Beach Community Services on Nov 5, 2018 at 12:41:56 PM

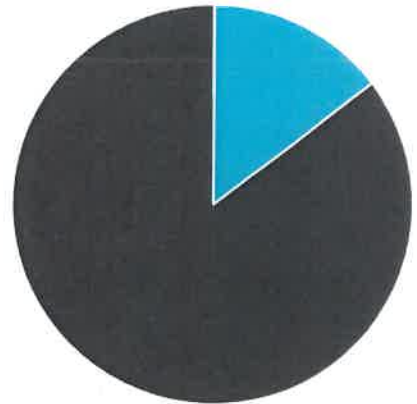
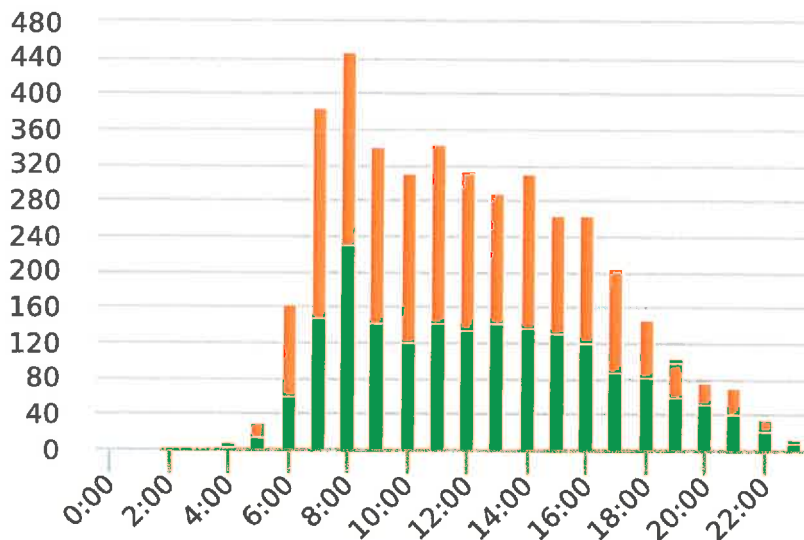
Time of Day: 0:00 to 23:59
 Dates: 10/15/2018 to 10/21/2018

Site: Del Ciervo, 16S - Del Ciervo

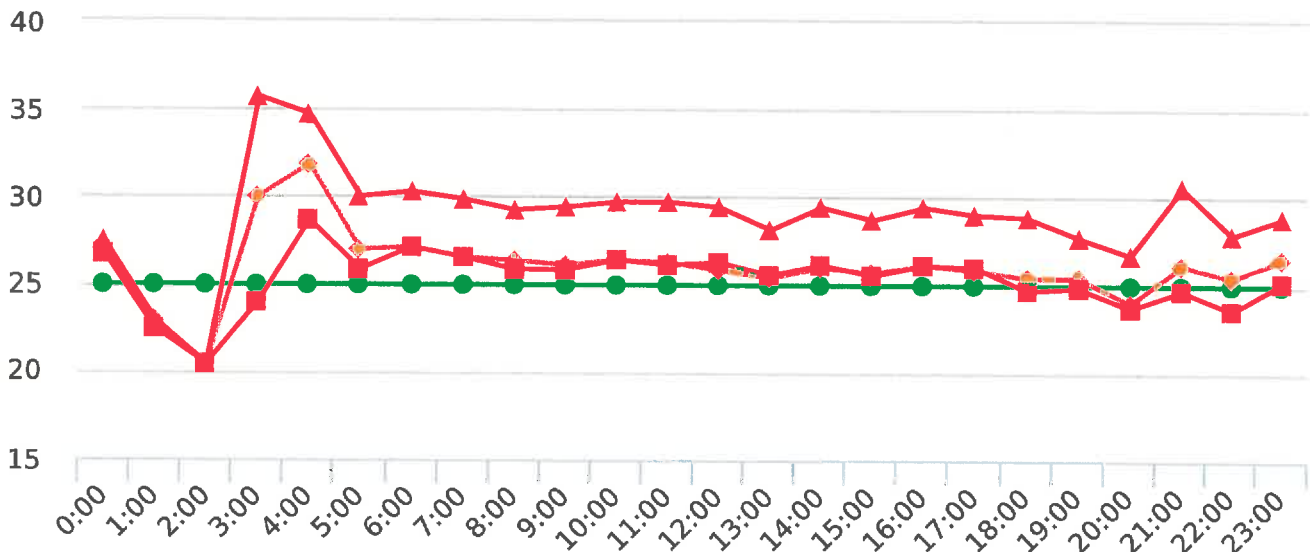
Overall Summary

Total Days of Data: 7
 Speed Limit: 25
 Average Speed: 26.1
 50th Percentile Speed: 25.37
 85th Percentile Speed: 28.93
 Pace Speed Range: 21-31

Minimum Speed: 6
 Maximum Speed: 49
 Display Status: Speed Display
 Average Volume per Day: 595.3
 Total Volume: 4167



■ Violators
 ■ Inside Threshold
 ■ Compliant
 ■ Vehicles Slowed
 ■ Other



● Speed Limit
 ◆ Average Speed
 ■ 50% Speed
 ▲ 85% Speed



Generated by Marianna Pimentel from Pebble Beach Community Services on Nov 5, 2018 at 12:47:20 PM

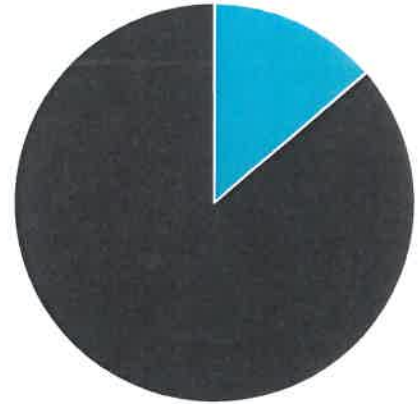
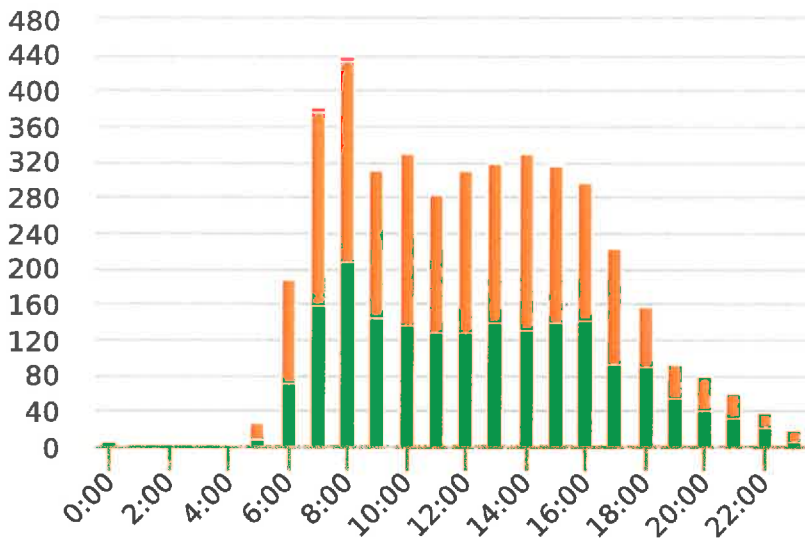
Time of Day: 0:00 to 23:59
 Dates: 10/22/2018 to 10/28/2018

Site: Del Ciervo, 16S - Del Ciervo

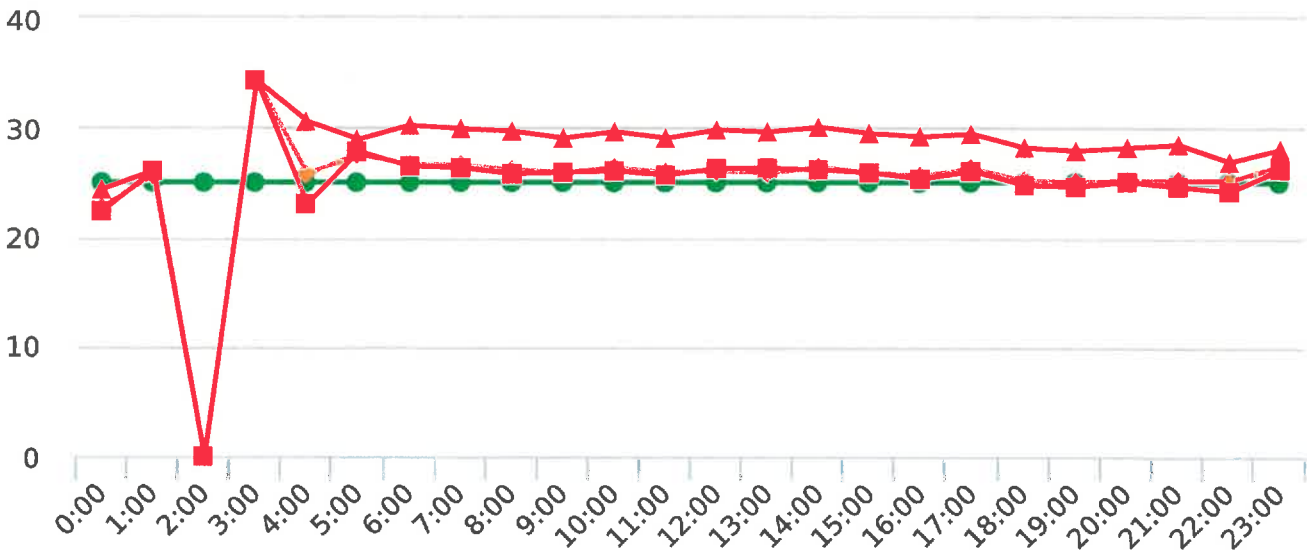
Overall Summary

Total Days of Data: 7
 Speed Limit: 25
 Average Speed: 25.05
 50th Percentile Speed: 24.76
 85th Percentile Speed: 27.74
 Pace Speed Range: 21-31

Minimum Speed: 5
 Maximum Speed: 46
 Display Status: Speed Display
 Average Volume per Day: 607.0
 Total Volume: 4249



■ Violators
 ■ Inside Threshold
 ■ Compliant
 ■ Vehicles Slowed
 ■ Other



● Speed Limit
 ◆ Average Speed
 ■ 50% Speed
 ▲ 85% Speed



Generated by Marianna Pimentel from Pebble Beach Community Services on Nov 5, 2018 at 12:57:59 PM

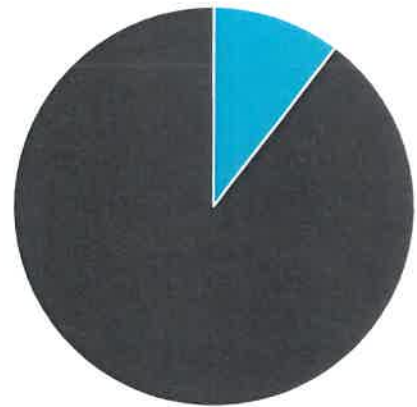
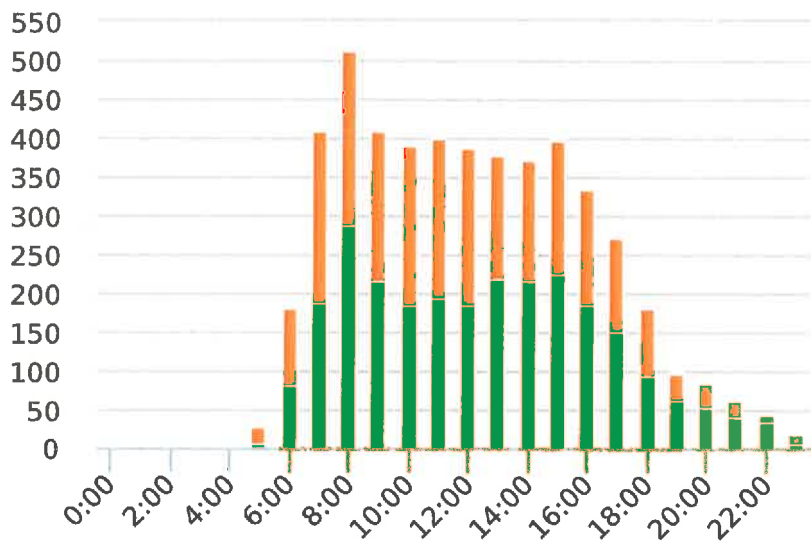
Time of Day: 0:00 to 23:59
 Dates: 10/29/2018 to 11/4/2018

Site: Del Ciervo, 16S - Del Ciervo

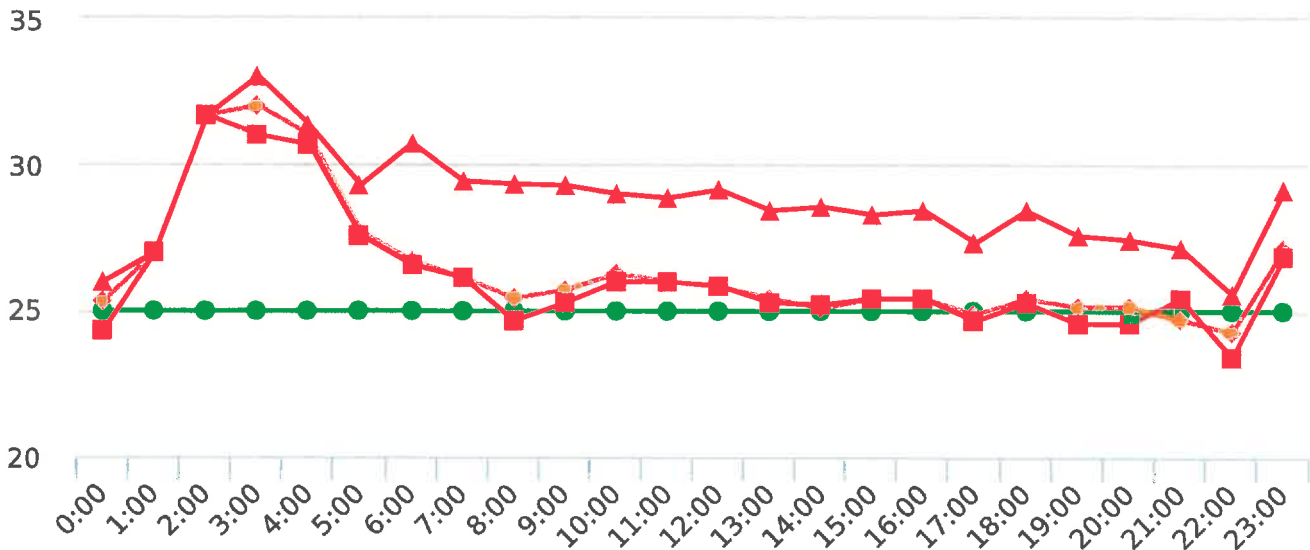
Overall Summary

Total Days of Data: 7
 Speed Limit: 25
 Average Speed: 26.46
 50th Percentile Speed: 26.21
 85th Percentile Speed: 28.77
 Pace Speed Range: 21-31

Minimum Speed: 5
 Maximum Speed: 41
 Display Status: Speed Display
 Average Volume per Day: 714.9
 Total Volume: 5004



■ Violators
 ■ Inside Threshold
 ■ Compliant
 ■ Vehicles Slowed
 ■ Other



● Speed Limit
 ● Average Speed
 ■ 50% Speed
 ▲ 85% Speed