

DEPUTY GENERAL MANAGER'S REPORT

January 29, 2021

TO: Board of Directors

FROM: Suha Kilic, Deputy GM/CFO

SUBJECT: **Supplemental Traffic Enforcement Program
Quarter Ending December 31, 2020**

During the three-month and twelve-month periods ending December 31, 2020 CHP issued 87 (45 for unsafe speed) and 341 (190 for unsafe speed) citations, respectively. The numbers of citations for the previous three-month and twelve-month periods ending September 30, 2020 were 62 (33 for unsafe speed) and 352 (173 for unsafe speed).

The four mobile speed monitor/display units have been rotated among locations. The measured average speeds in most residential zones were near or below 25 mph with the exception of sections of the 17 Mile Drive, Forest Lodge, Sloat, Lopez, Forest Lake Roads, and Crespi Lane. The average and 85% speeds on those highly travelled roads remain near or below 30 mph, and 35 mph, respectively.

Number of citations for the 21 general locations (12 locations identified by a 2006 DMFPO survey, plus 9 locations added based on the feedback and field observations) are presented on the attached maps.

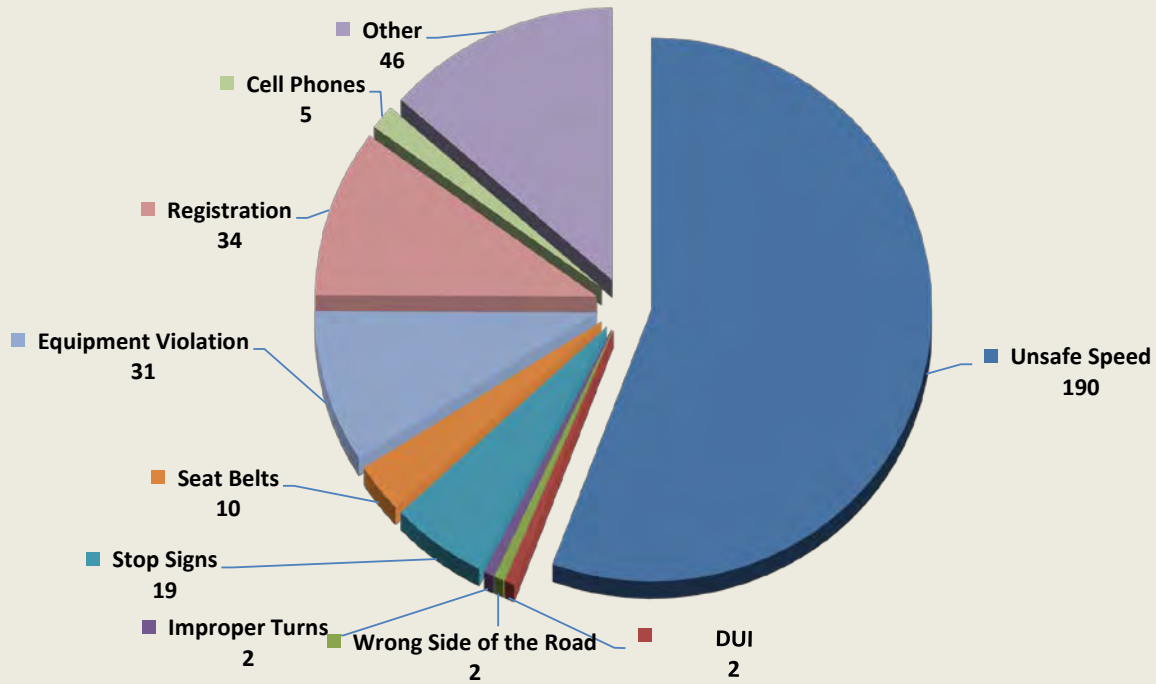
Encl.

Agenda Item No. 7

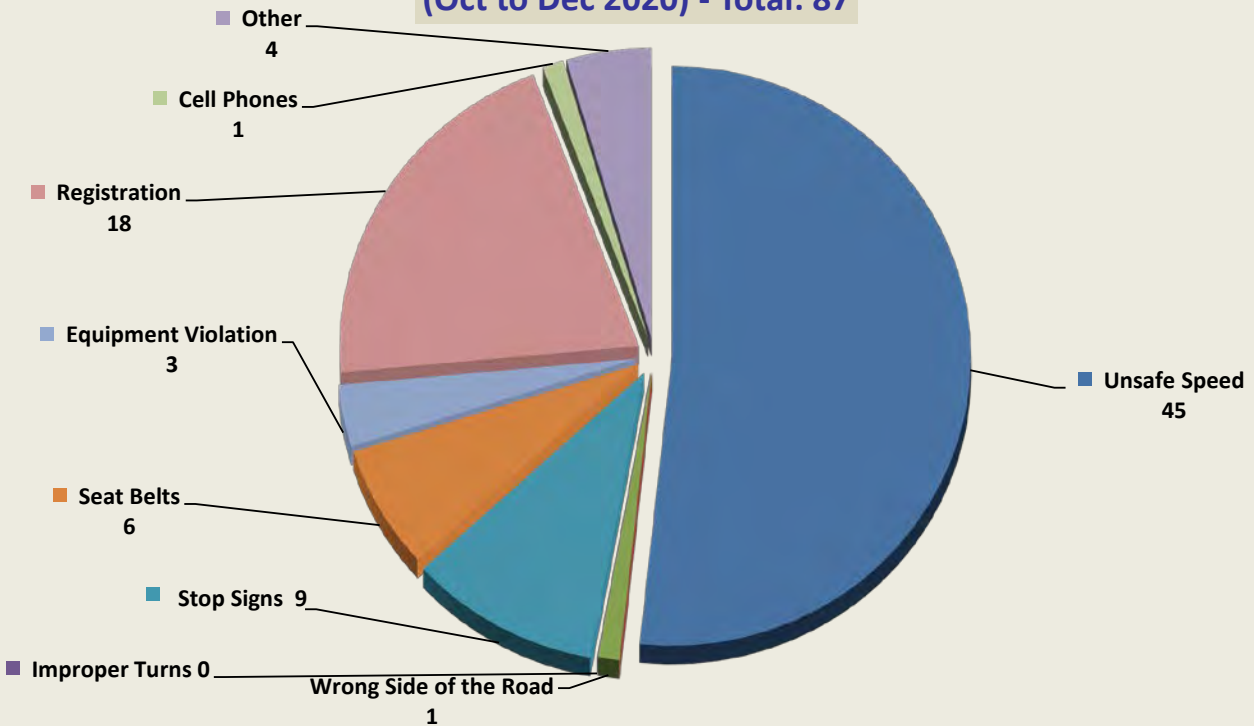
Vehicle traffic and speed statistics at locations with higher recorded speeds

Location	Travel Direction	Period 2020	# of Measurements	41 to 45 mph	46 to 50 mph	Over 50 mph
Forest Lodge Rd near Majella	East	10/5-10/10 (6 Days)	7,864	24	5	0
"	"	11/30-12/6 (7 Days)	7,771	35	11	3
"	West	10/13-10/18 (6 Days)	7,004	25	2	1
"	"	12/7-12/11 (5 Days)	5,196	16	1	1
Sloat Rd near Wranglers Tr.	North	10/5-10/10 (6 Days)	8,598	84	4	1
"	"	11/30-12/4 (5 Days)	6,378	63	4	2
"	South	10/13-10/18 (6 Days)	9,641	60	6	2
"	"	12/7-12/10 (4 Days)	4,768	13	3	0
Lopez Rd near Congress	North	12/14-12/19 (6 Days)	3,202	60	8	3
"	South	12/21-12/27 (7 Days)	2,399	48	10	3
Forest Lake near Bristol Curve	North	10/19-10/24 (7 Days)	4,366	17	6	3
"	South	10/26-11/1 (7 Days)	4,495	4	0	0
Crespi Lane	North	11/2-11/7 (6 Days)	655	24	10	1
"	South	11/9-11/15 (7 Days)	534	6	4	0
17 Mile Dr near Ocean Rd	North	11/16-11/22 (5 Days)	2,444	63	9	1
"	South	9/28-10/2 (5 Days)	5,031	182	56	9
"	"	11/23-11/26 (4 Days)	3,172	97	17	3
TOTAL %			83,518	821 0.98%	156 0.19%	33 0.04%

**Citation Breakdown
(Jan 2020 to Dec 2020) Total: 341**



**Citation Breakdown
2nd Quarter FY 2020-21
(Oct to Dec 2020) - Total: 87**



Note: In addition to the citations above, CHP gave 148 verbal warnings and assisted 87 motorists during 2nd Quarter FY 2020-21.

CHP Traffic Enforcement Program Number of Citations Issued by Locations Oct 2020 to Dec 2020



Source: PBCSD
12/31/2020

CHP Traffic Enforcement Program Number of Citations Issued by Locations Jan 2020 to Dec 2020



A total of 143 citations were issued at other locations.



Source: PBCSD
12/31/2020



Extended Speed Summary

Sloat Road, 1N - Sloat and Lost Barranca, NB

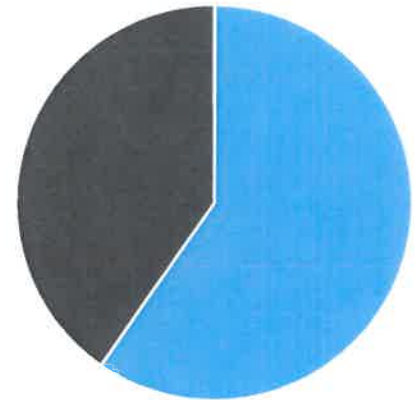
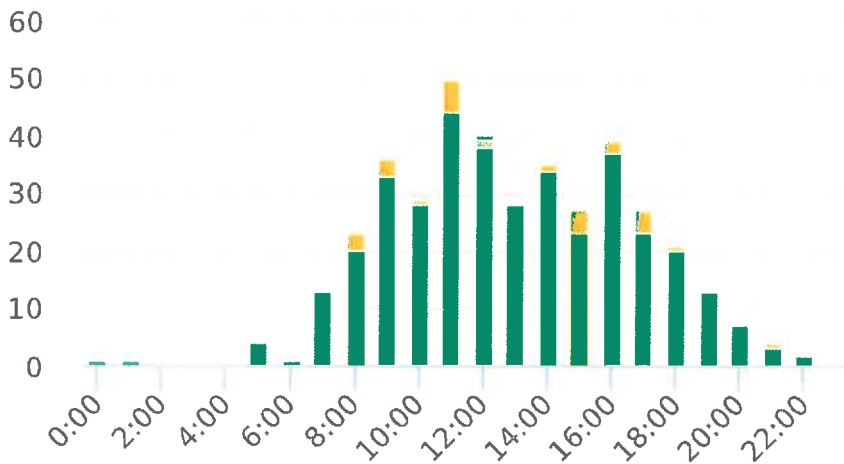
Start: 2020-10-05
 End: 2020-10-11
 Times: 0:00-23:59

Violation Threshold: Speed Limit + 10
 Speed Range: 1 to 100

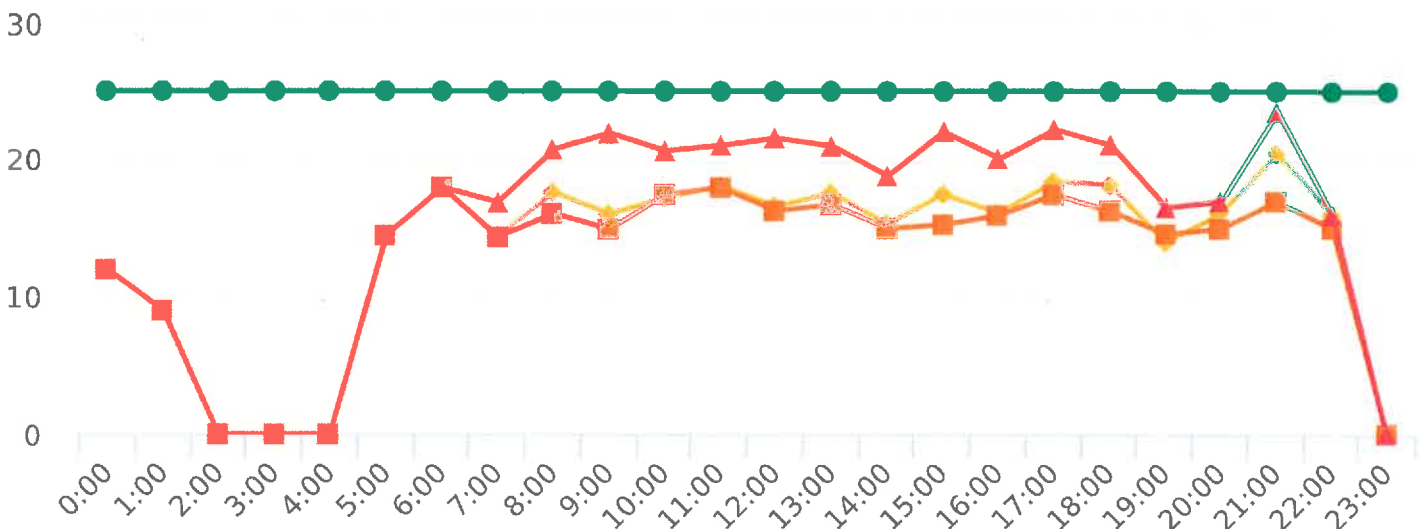
Overall Summary

Total Days of Data: 6
 Speed Limit: 25
 Average Speed: 16.87
 50th Percentile Speed: 16.18
 85th Percentile Speed: 20.53
 Pace Speed Range: 12-22

Minimum Speed: 5
 Maximum Speed: 36
 Display Mode: Speed Display
 Average Volume per Day: 66.8
 Total Volume: 401



■ Violators
 ■ Inside Threshold
 ■ Compliant
 ■ Vehicles Slowed
 ■ Other



● Speed Limit
 ◆ Average Speed
 ■ 50% Speed
 ▲ 85% Speed



Extended Speed Summary

Sloat Road, 1N - Sloat and Lost Barranca, NB

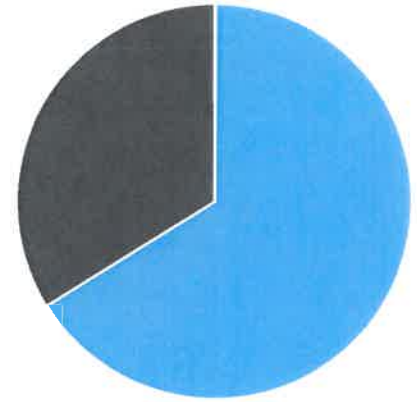
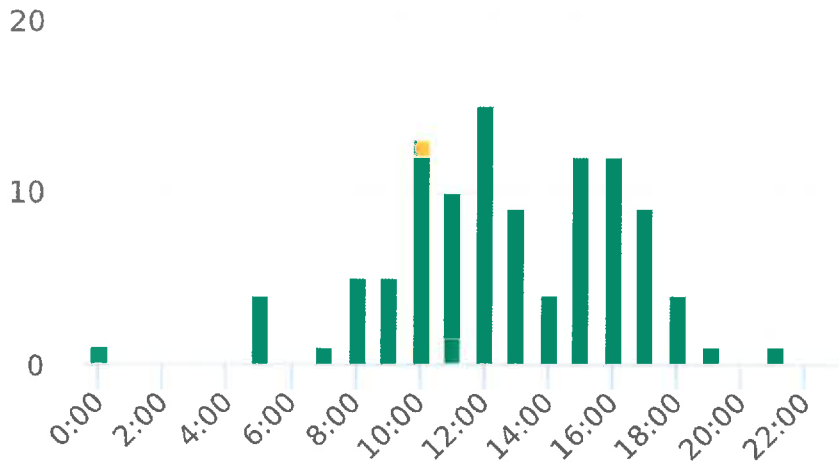
Start: 2020-11-30
 End: 2020-12-06
 Times: 0:00-23:59

Violation Threshold: Speed Limit + 10
 Speed Range: 1 to 100

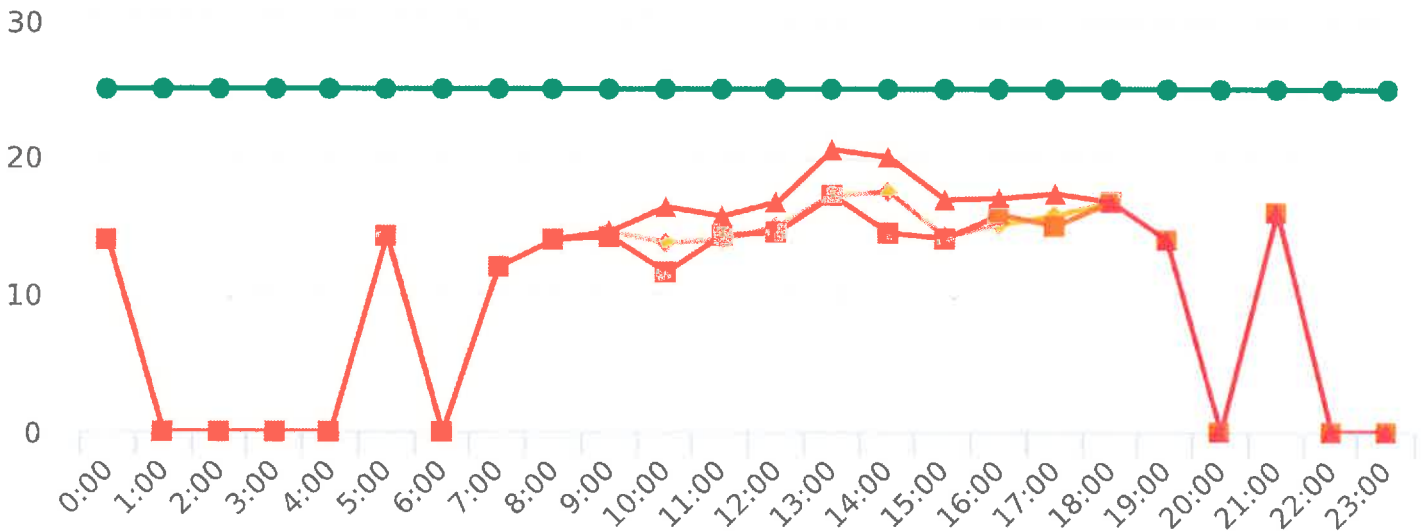
Overall Summary

Total Days of Data: 7
 Speed Limit: 25
 Average Speed: 14.95
 50th Percentile Speed: 14.53
 85th Percentile Speed: 16.72
 Pace Speed Range: 10-20

Minimum Speed: 5
 Maximum Speed: 28
 Display Mode: Speed Display
 Average Volume per Day: 15.1
 Total Volume: 106



■ Violators
 ■ Inside Threshold
 ■ Compliant
 ■ Vehicles Slowed
 ■ Other



● Speed Limit
 ◆ Average Speed
 ■ 50% Speed
 ▲ 85% Speed



Extended Speed Summary

Sloat Road, 1S - Sloat and Lost Barranca, SB

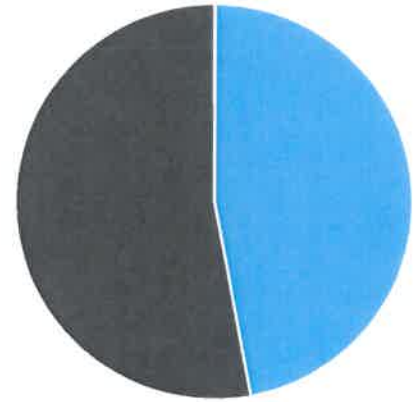
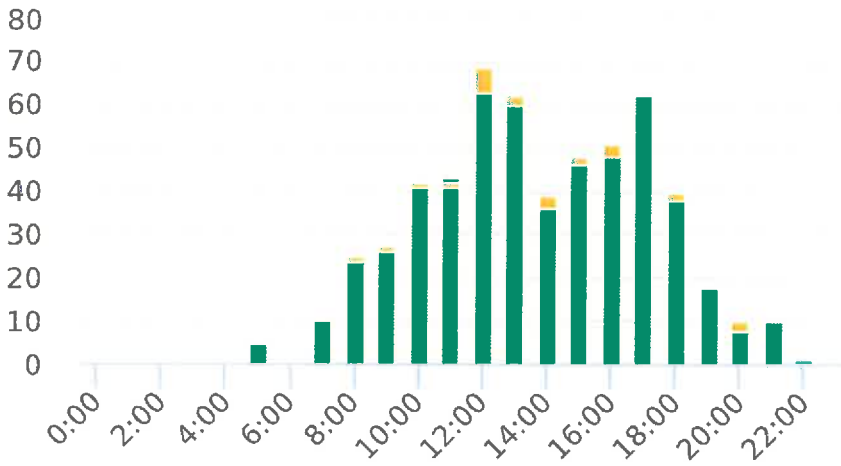
Start: 2020-10-13
 End: 2020-10-19
 Times: 0:00-23:59

Violation Threshold: Speed Limit + 10
 Speed Range: 1 to 100

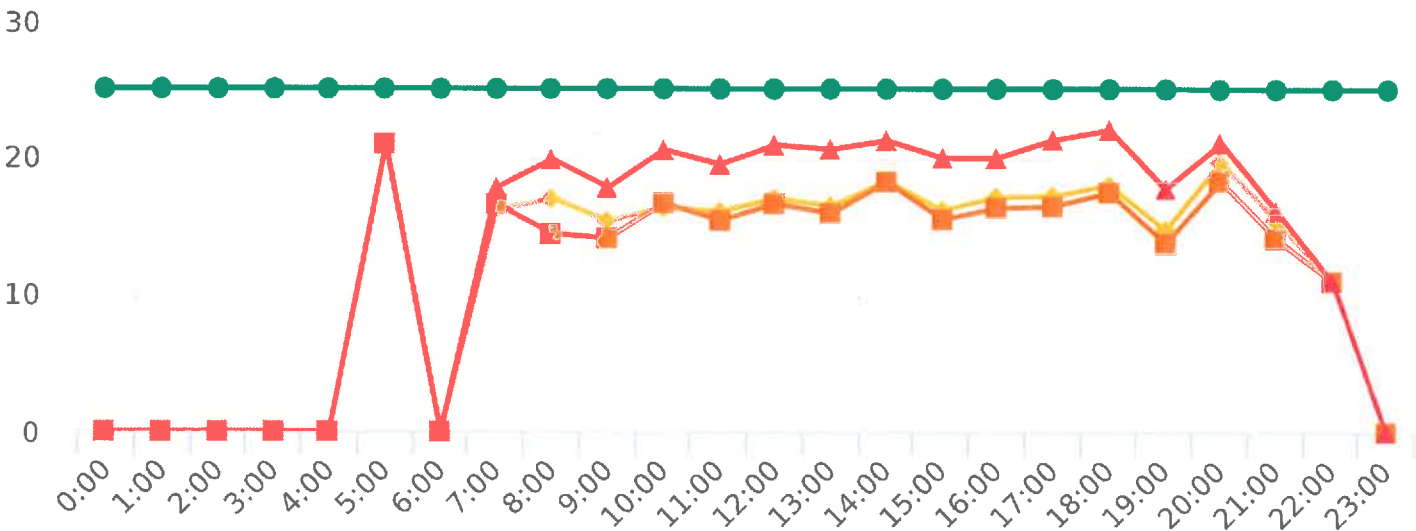
Overall Summary

Total Days of Data: 7
 Speed Limit: 25
 Average Speed: 16.83
 50th Percentile Speed: 16.18
 85th Percentile Speed: 20.28
 Pace Speed Range: 12-22

Minimum Speed: 5
 Maximum Speed: 40
 Display Mode: Speed Display
 Average Volume per Day: 80.4
 Total Volume: 563



■ Violators
 ■ Inside Threshold
 ■ Compliant
 ■ Vehicles Slowed
 ■ Other



● Speed Limit
 ■ Average Speed
 ■ 50% Speed
 ▲ 85% Speed



Extended Speed Summary

Sloat Road, 1S - Sloat and Lost Barranca, SB

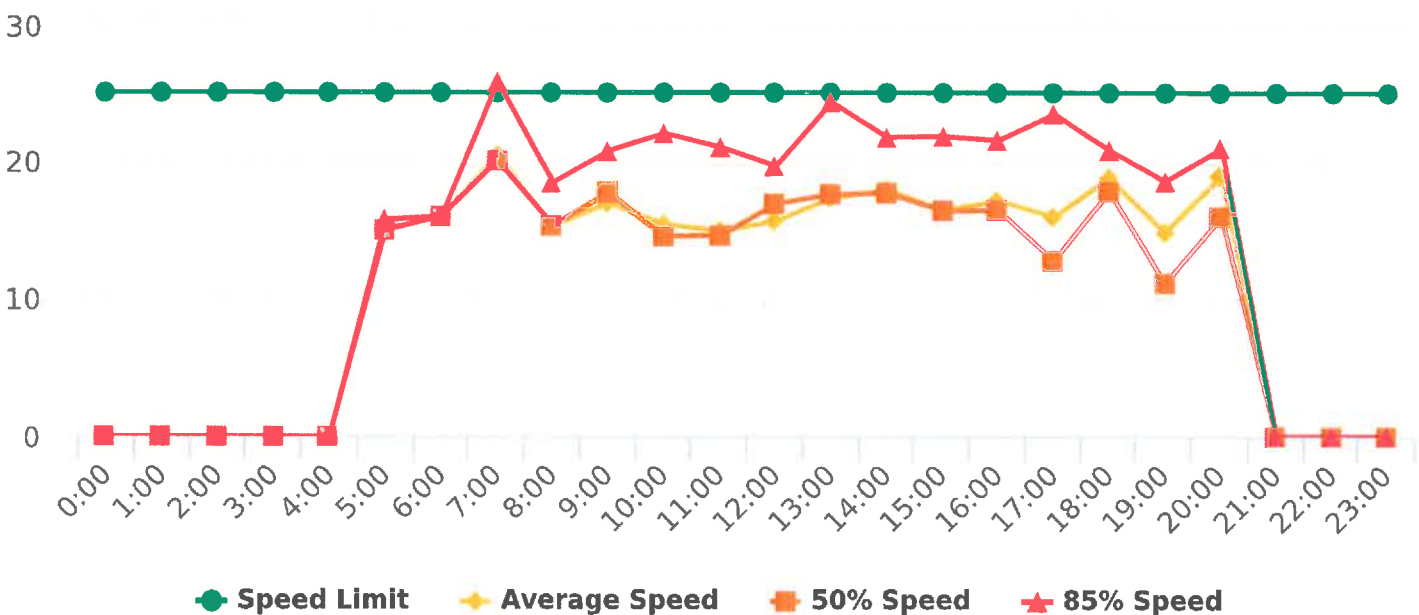
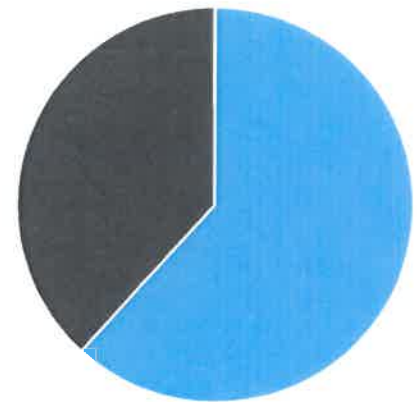
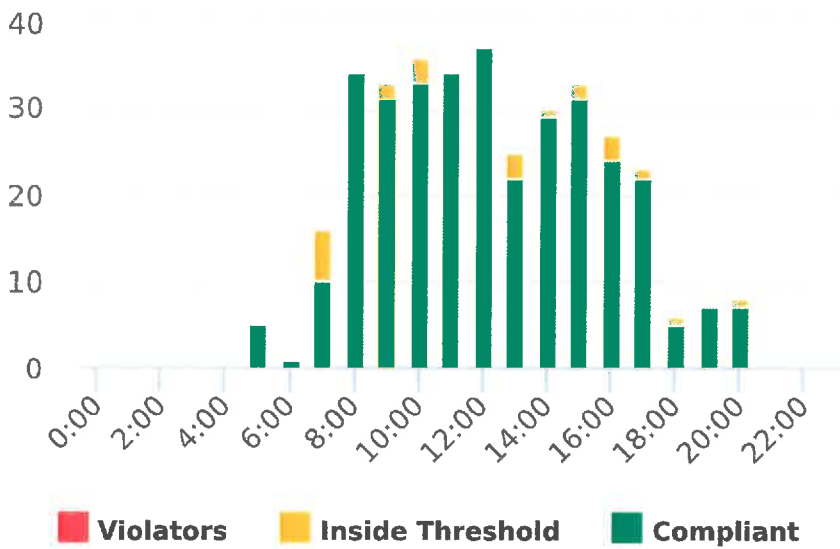
Start: 2020-12-07
 End: 2020-12-11
 Times: 0:00-23:59

Violation Threshold: Speed Limit + 10
 Speed Range: 1 to 100

Overall Summary

Total Days of Data: 5
 Speed Limit: 25
 Average Speed: 16.52
 50th Percentile Speed: 16.16
 85th Percentile Speed: 21.37
 Pace Speed Range: 12-22

Minimum Speed: 5
 Maximum Speed: 29
 Display Mode: Speed Display
 Average Volume per Day: 71.0
 Total Volume: 355





Extended Speed Summary

Forest Lodge Road, 2E - Forest Lodge near Majella Rd., EB

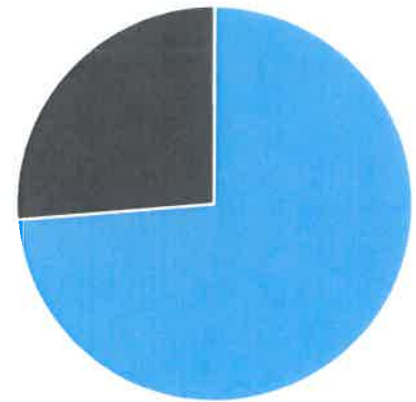
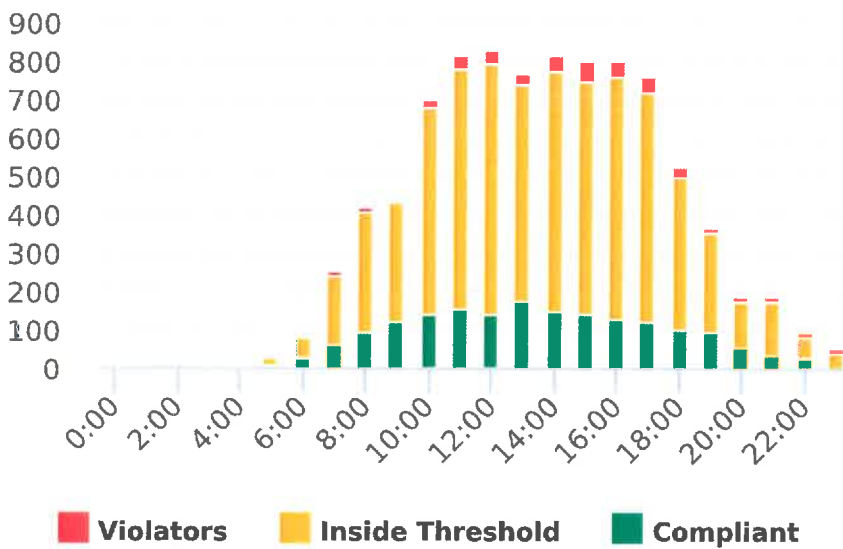
Start: 2020-10-05
 End: 2020-10-12
 Times: 0:00-23:59

Violation Threshold: Speed Limit + 10
 Speed Range: 1 to 100

Overall Summary

Total Days of Data: 8
 Speed Limit: 25
 Average Speed: 28.7
 50th Percentile Speed: 28.8
 85th Percentile Speed: 32.62
 Pace Speed Range: 24-34

Minimum Speed: 5
 Maximum Speed: 48
 Display Mode: Speed Display
 Average Volume per Day: 1117.0
 Total Volume: 8936





Extended Speed Summary

Forest Lodge Road, 2E - Forest Lodge near Majella Rd., EB

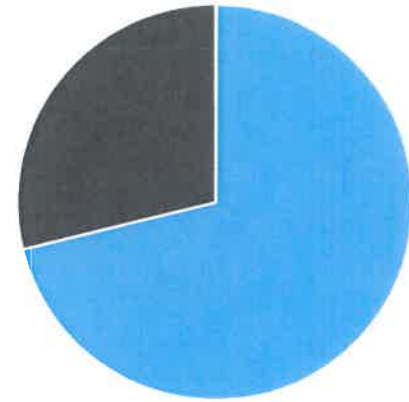
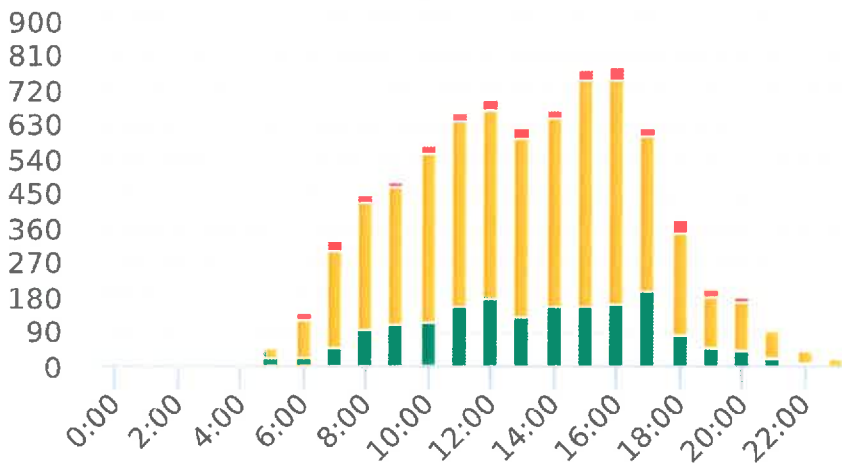
Start: 2020-11-30
 End: 2020-12-06
 Times: 0:00-23:59

Violation Threshold: Speed Limit + 10
 Speed Range: 1 to 100

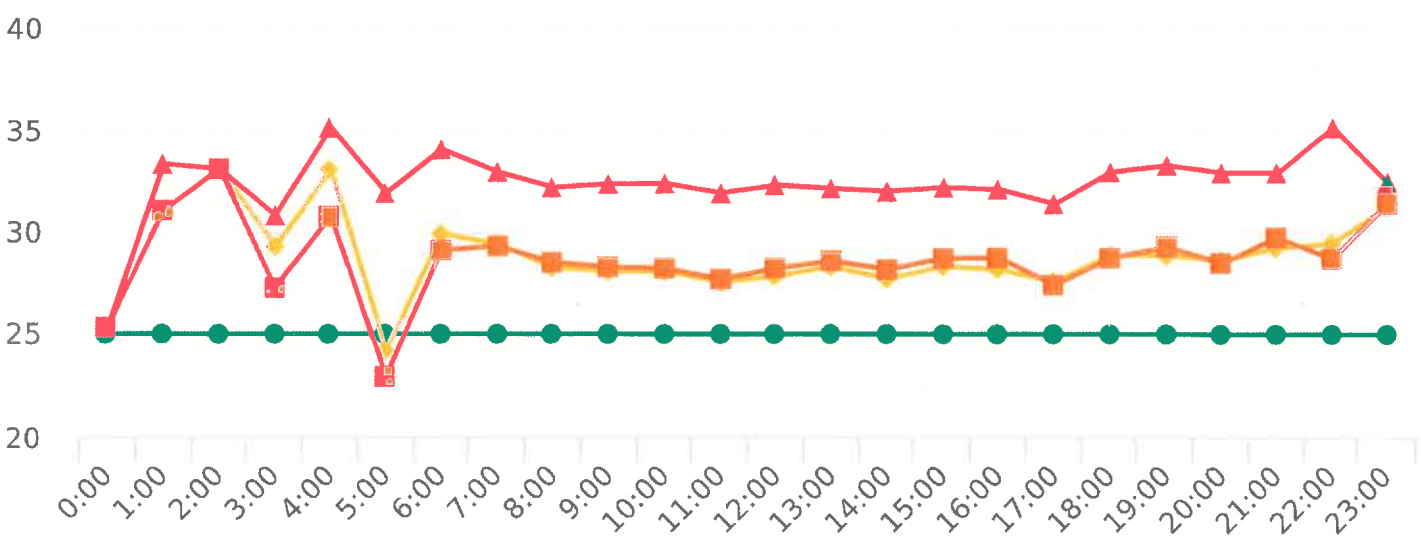
Overall Summary

Total Days of Data: 7
 Speed Limit: 25
 Average Speed: 28.15
 50th Percentile Speed: 28.35
 85th Percentile Speed: 32.2
 Pace Speed Range: 24-34

Minimum Speed: 5
 Maximum Speed: 64
 Display Mode: Speed Display
 Average Volume per Day: 1110.1
 Total Volume: 7771



■ Violators
 ■ Inside Threshold
 ■ Compliant
 ■ Vehicles Slowed
 ■ Other



● Speed Limit
 ◆ Average Speed
 ■ 50% Speed
 ▲ 85% Speed



Extended Speed Summary

Forest Lodge Road, 2W - Forest Lodge near Majella Rd., WB

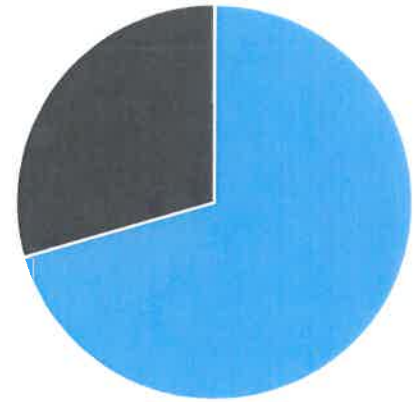
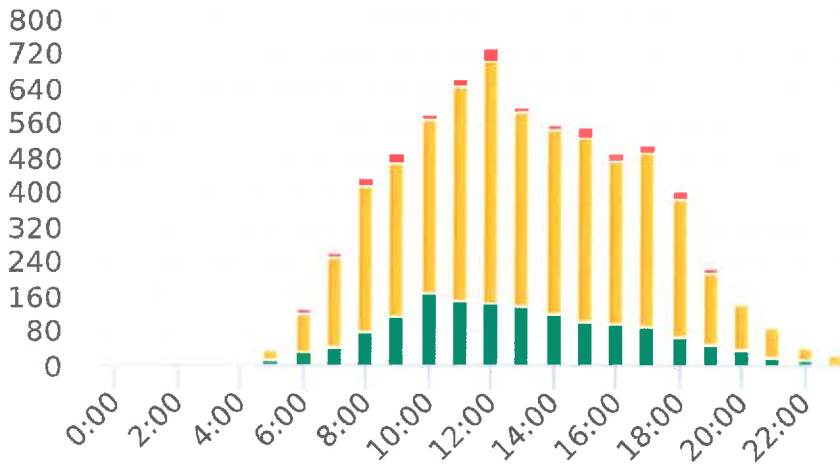
Start: 2020-10-13
 End: 2020-10-19
 Times: 0:00-23:59

Violation Threshold: Speed Limit + 10
 Speed Range: 1 to 100

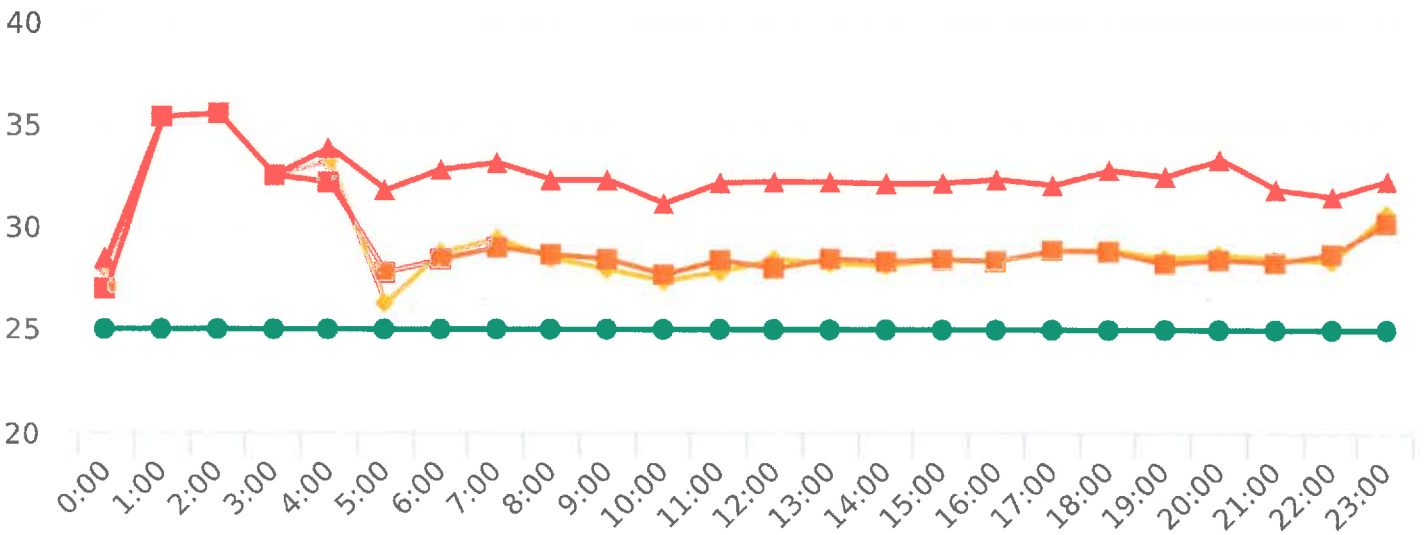
Overall Summary

Total Days of Data: 6
 Speed Limit: 25
 Average Speed: 28.3
 50th Percentile Speed: 28.38
 85th Percentile Speed: 32.21
 Pace Speed Range: 24-34

Minimum Speed: 5
 Maximum Speed: 52
 Display Mode: Speed Display
 Average Volume per Day: 1167.3
 Total Volume: 7004



■ Violators
 ■ Inside Threshold
 ■ Compliant
 ■ Vehicles Slowed
 ■ Other



● Speed Limit
 ● Average Speed
 ● 50% Speed
 ● 85% Speed



Extended Speed Summary

Forest Lodge Road, 2W - Forest Lodge near Majella Rd., WB

Start: 2020-12-07

End: 2020-12-11

Times: 0:00-23:59

Violation Threshold: Speed Limit + 10

Speed Range: 1 to 100

Overall Summary

Total Days of Data: 5

Speed Limit: 25

Average Speed: 28.21

50th Percentile Speed: 28.54

85th Percentile Speed: 32.74

Pace Speed Range: 24-34

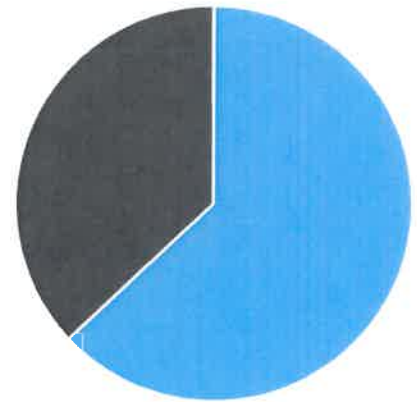
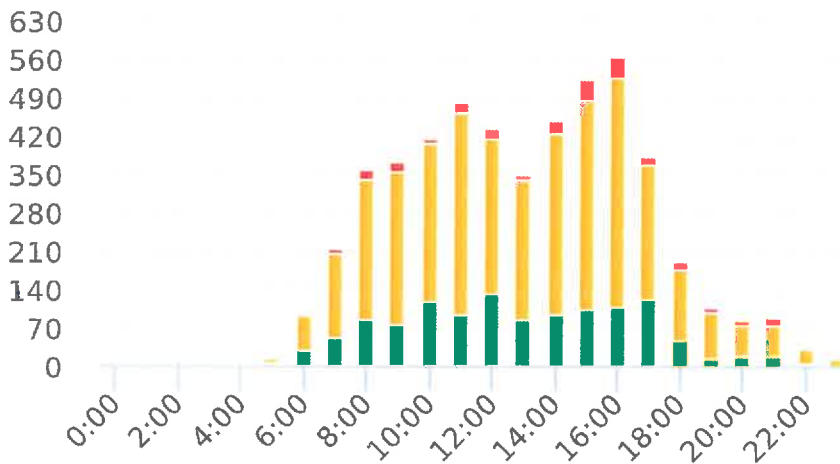
Minimum Speed: 5

Maximum Speed: 52

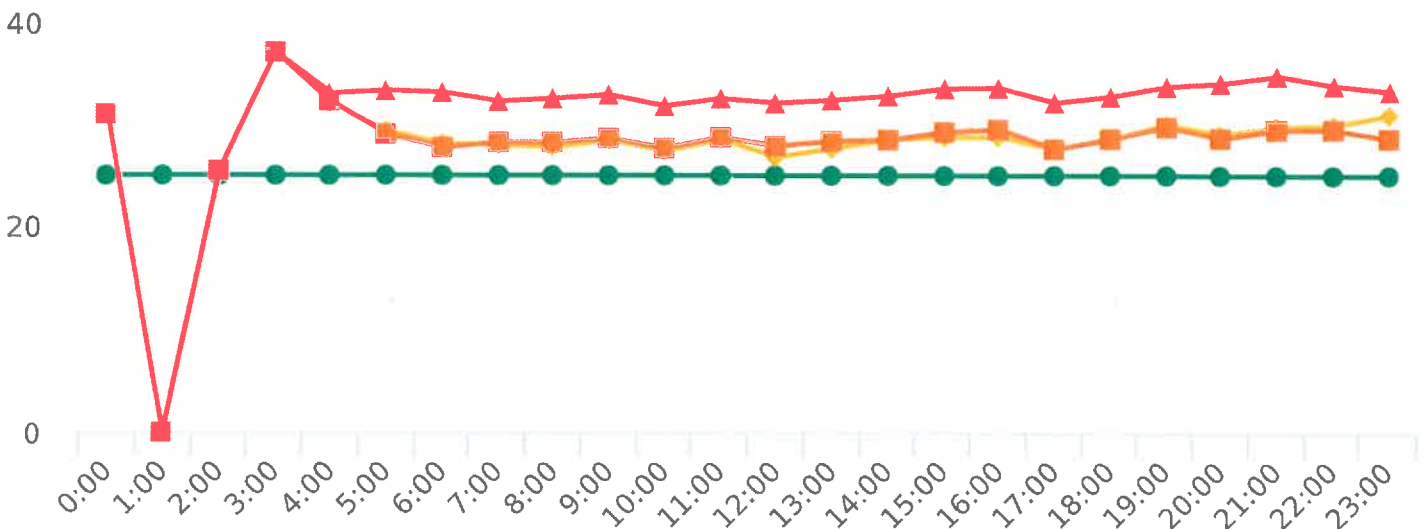
Display Mode: Speed Display

Average Volume per Day: 1039.2

Total Volume: 5196



■ Violators
 ■ Inside Threshold
 ■ Compliant
 ■ Vehicles Slowed
 ■ Other



● Speed Limit
 ◆ Average Speed
 ■ 50% Speed
 ▲ 85% Speed



Extended Speed Summary

Ortega Road, 3N - Ortega Rd. near Rancho , NB

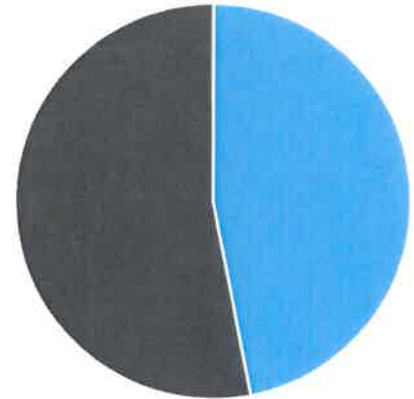
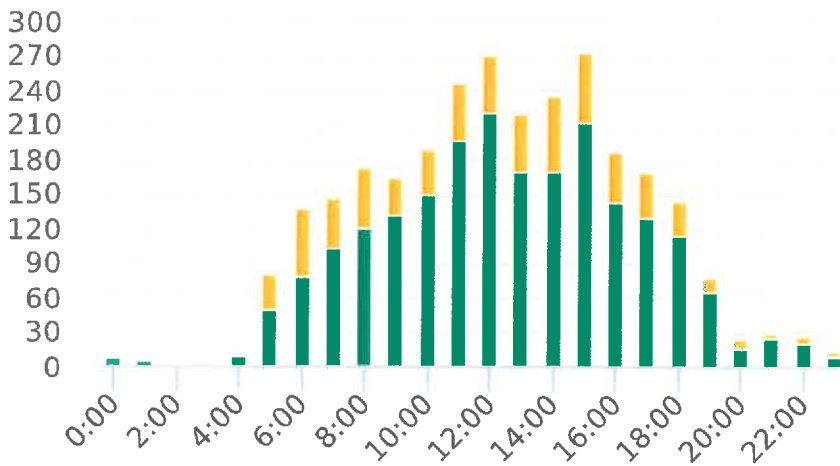
Start: 2020-10-05
 End: 2020-10-12
 Times: 0:00-23:59

Violation Threshold: Speed Limit + 10
 Speed Range: 1 to 100

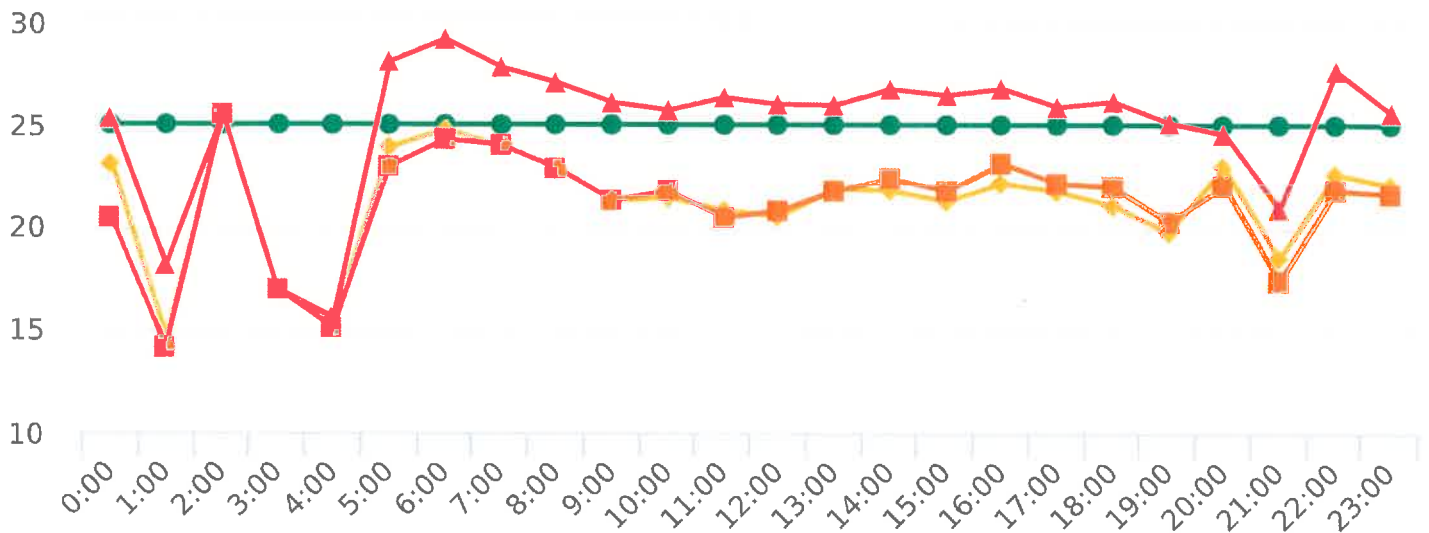
Overall Summary

Total Days of Data: 7
 Speed Limit: 25
 Average Speed: 21.77
 50th Percentile Speed: 21.94
 85th Percentile Speed: 26.39
 Pace Speed Range: 18-28

Minimum Speed: 5
 Maximum Speed: 41
 Display Mode: Speed Display
 Average Volume per Day: 406.7
 Total Volume: 2847



■ Violators
 ■ Inside Threshold
 ■ Compliant
 ■ Vehicles Slowed
 ■ Other



● Speed Limit
 ◆ Average Speed
 ■ 50% Speed
 ▲ 85% Speed



Extended Speed Summary

Ortega Road, 3N - Ortega Rd. near Rancho , NB

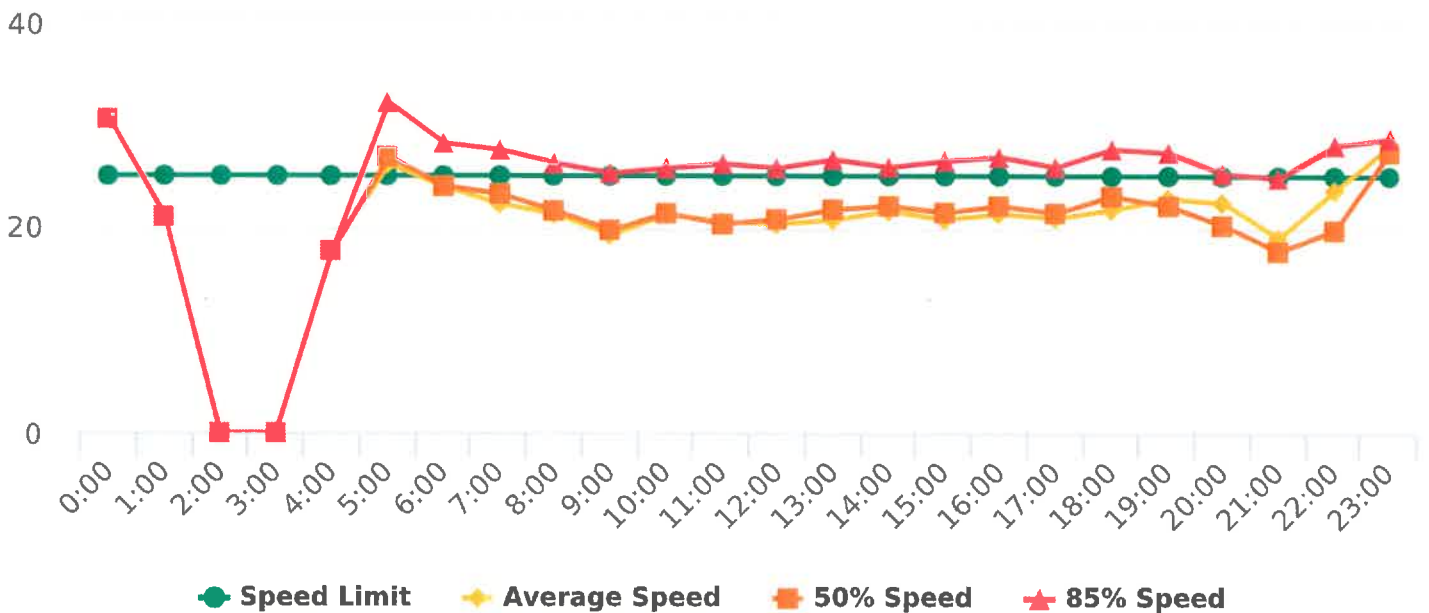
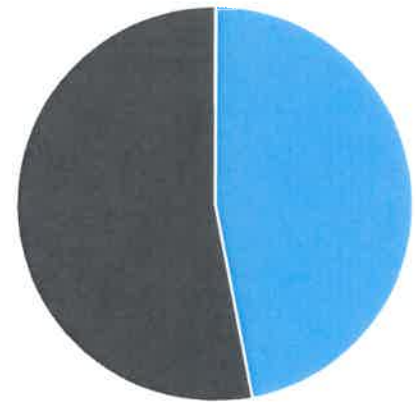
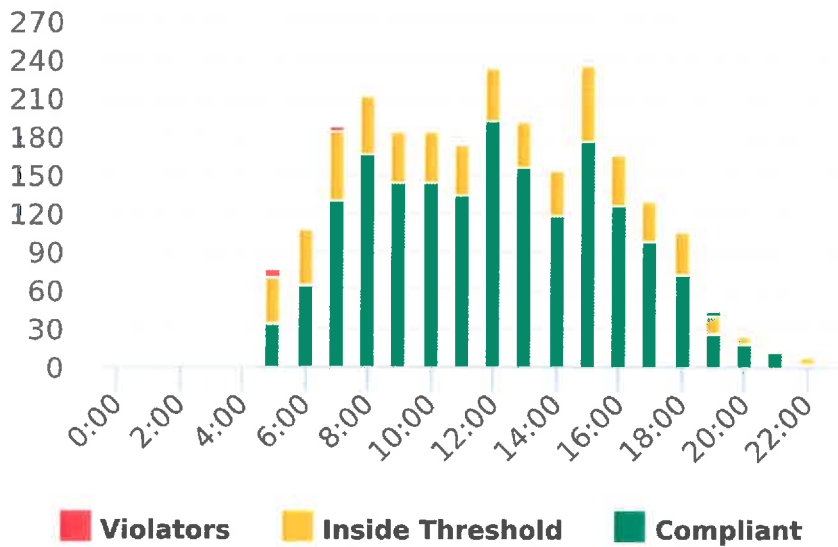
Start: 2020-11-30
 End: 2020-12-05
 Times: 0:00-23:59

Violation Threshold: Speed Limit + 10
 Speed Range: 1 to 100

Overall Summary

Total Days of Data: 6
 Speed Limit: 25
 Average Speed: 21.3
 50th Percentile Speed: 21.76
 85th Percentile Speed: 26.55
 Pace Speed Range: 17-27

Minimum Speed: 5
 Maximum Speed: 40
 Display Mode: Speed Display
 Average Volume per Day: 408.8
 Total Volume: 2453





Extended Speed Summary

Ortega Road, 3S - Ortega Rd. near Rancho, SB

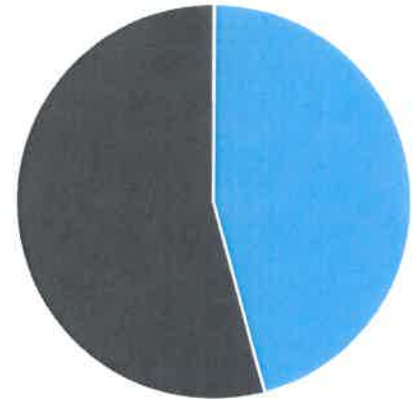
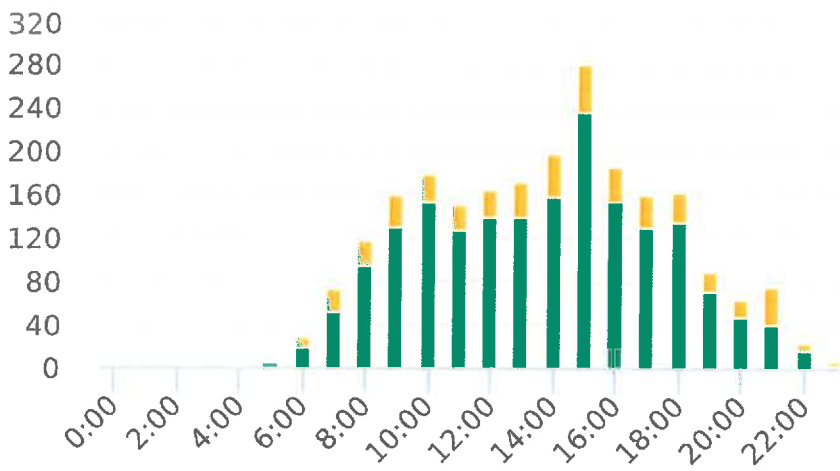
Start: 2020-10-13
 End: 2020-10-19
 Times: 0:00-23:59

Violation Threshold: Speed Limit + 10
 Speed Range: 1 to 100

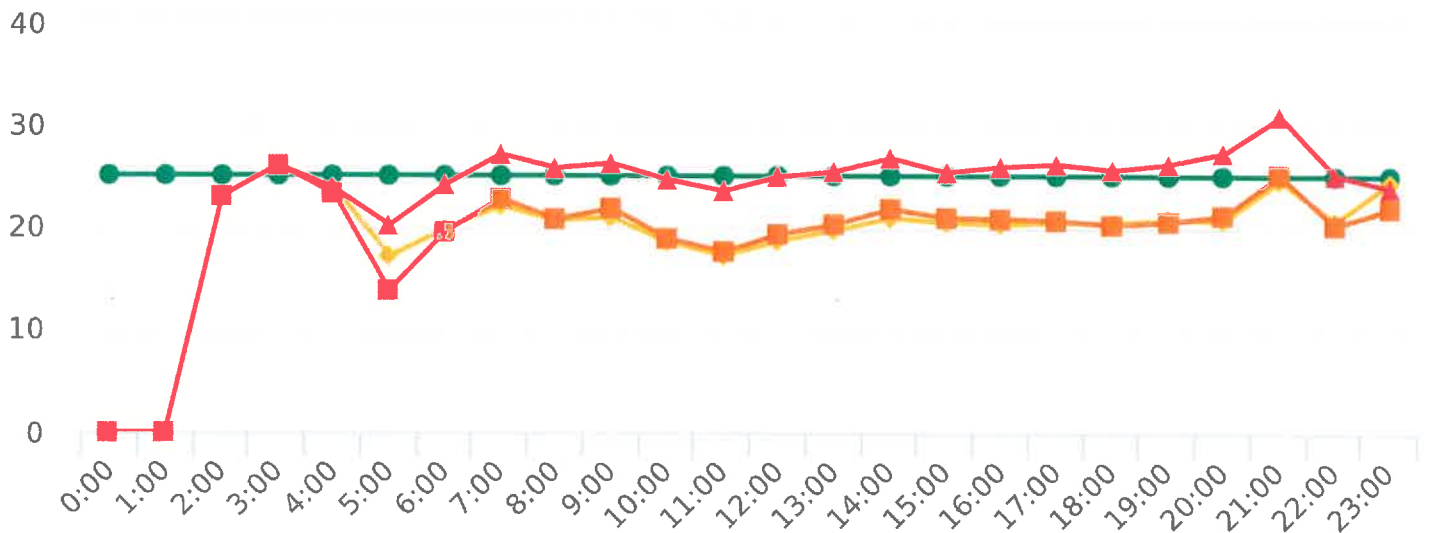
Overall Summary

Total Days of Data: 6
 Speed Limit: 25
 Average Speed: 20.21
 50th Percentile Speed: 20.61
 85th Percentile Speed: 25.76
 Pace Speed Range: 17-27

Minimum Speed: 5
 Maximum Speed: 39
 Display Mode: Speed Display
 Average Volume per Day: 387.5
 Total Volume: 2325



■ Violators
 ■ Inside Threshold
 ■ Compliant
 ■ Vehicles Slowed
 ■ Other



● Speed Limit
 ◆ Average Speed
 ■ 50% Speed
 ▲ 85% Speed



Extended Speed Summary

Ortega Road, 3S - Ortega Rd. near Rancho, SB

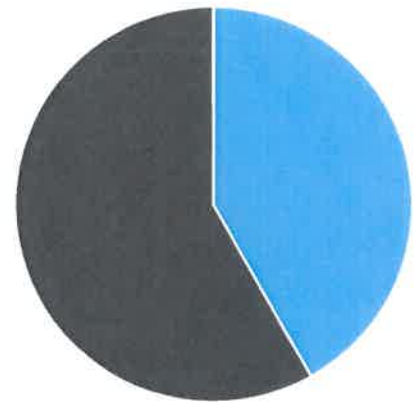
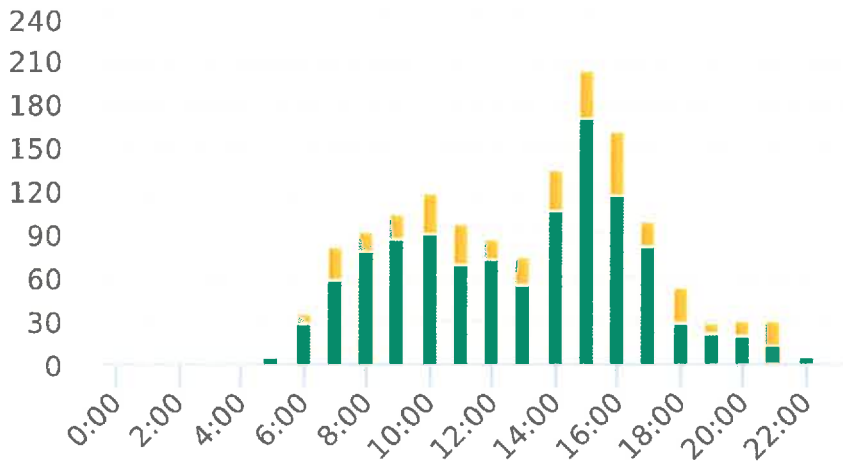
Start: 2020-12-07
 End: 2020-12-11
 Times: 0:00-23:59

Violation Threshold: Speed Limit + 10
 Speed Range: 1 to 100

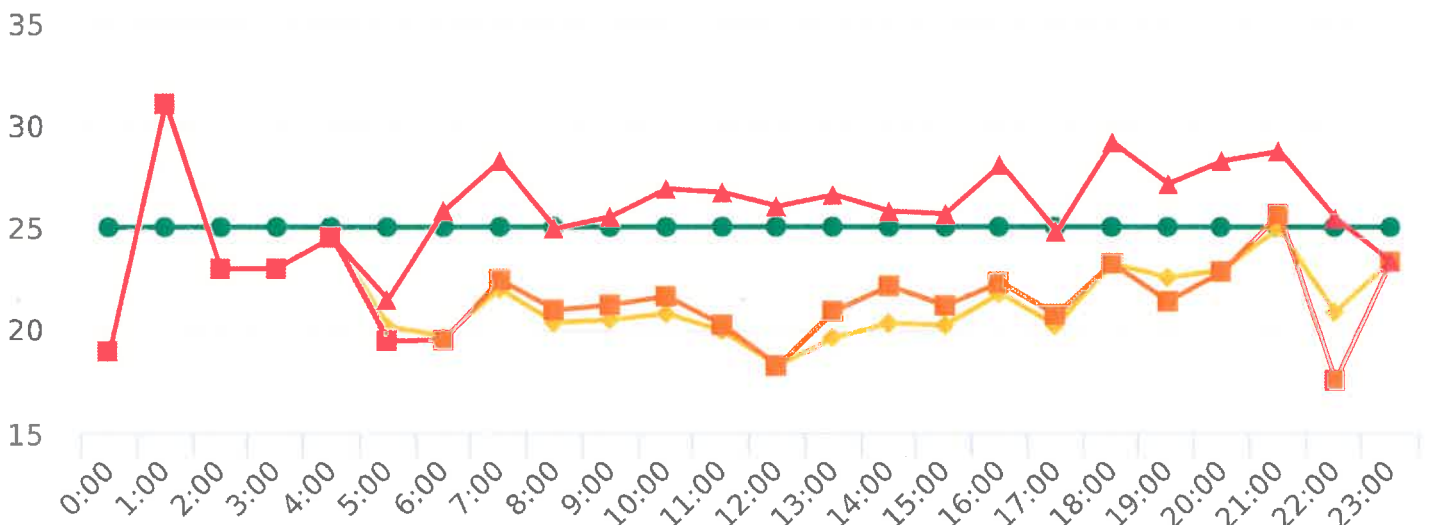
Overall Summary

Total Days of Data: 5
 Speed Limit: 25
 Average Speed: 20.72
 50th Percentile Speed: 21.36
 85th Percentile Speed: 26.44
 Pace Speed Range: 17-27

Minimum Speed: 5
 Maximum Speed: 36
 Display Mode: Speed Display
 Average Volume per Day: 292.4
 Total Volume: 1462



■ Violators
 ■ Inside Threshold
 ■ Compliant
 ■ Vehicles Slowed
 ■ Other



● Speed Limit
 ◆ Average Speed
 ■ 50% Speed
 ▲ 85% Speed



Extended Speed Summary

Sloat Road, 4N - Sloat Rd. near Wrangler's intersection , NB

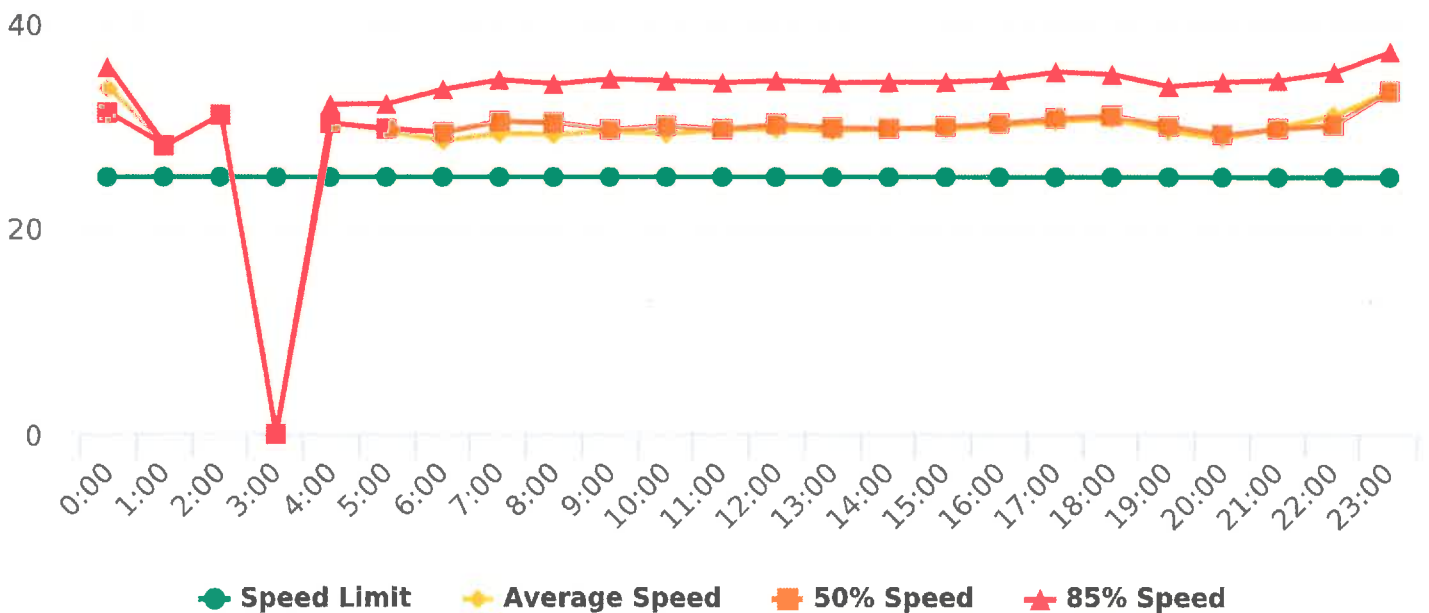
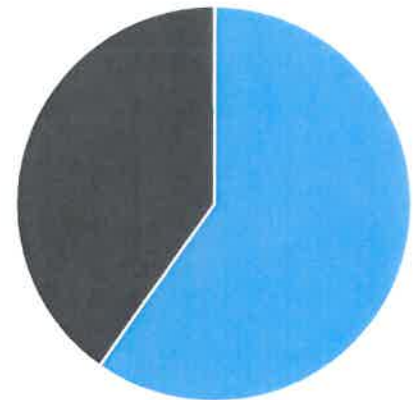
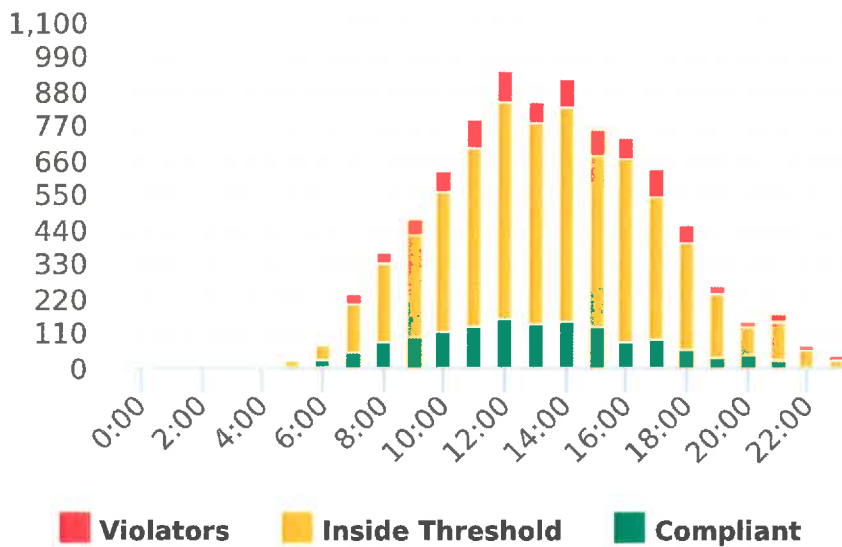
Start: 2020-10-05
 End: 2020-10-12
 Times: 0:00-23:59

Violation Threshold: Speed Limit + 10
 Speed Range: 1 to 100

Overall Summary

Total Days of Data: 7
 Speed Limit: 25
 Average Speed: 29.69
 50th Percentile Speed: 30.01
 85th Percentile Speed: 34.35
 Pace Speed Range: 25-35

Minimum Speed: 5
 Maximum Speed: 56
 Display Mode: Speed Display
 Average Volume per Day: 1228.3
 Total Volume: 8598





Extended Speed Summary

Sloat Road, 4N - Sloat Rd. near Wrangler's intersection , NB

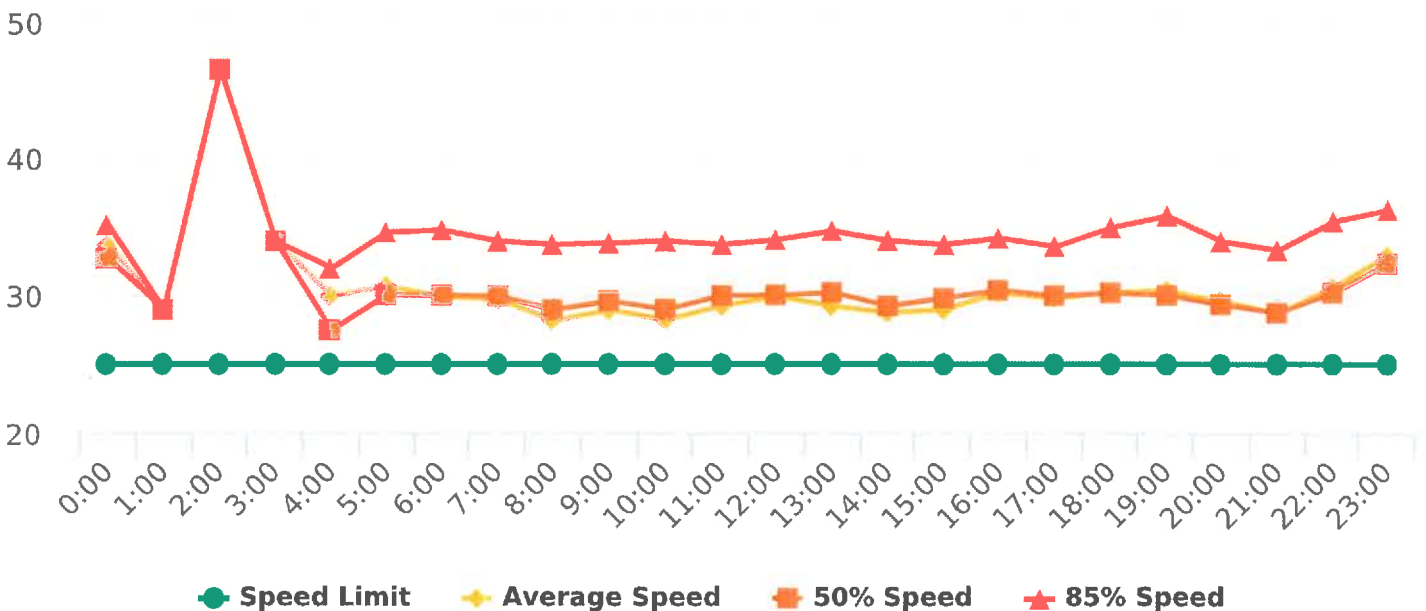
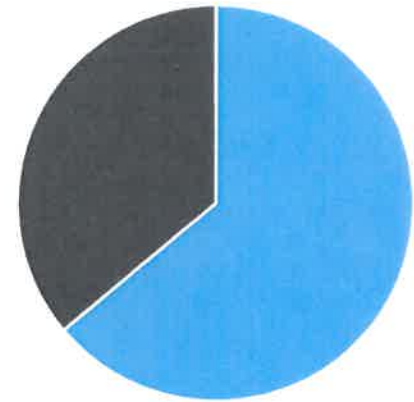
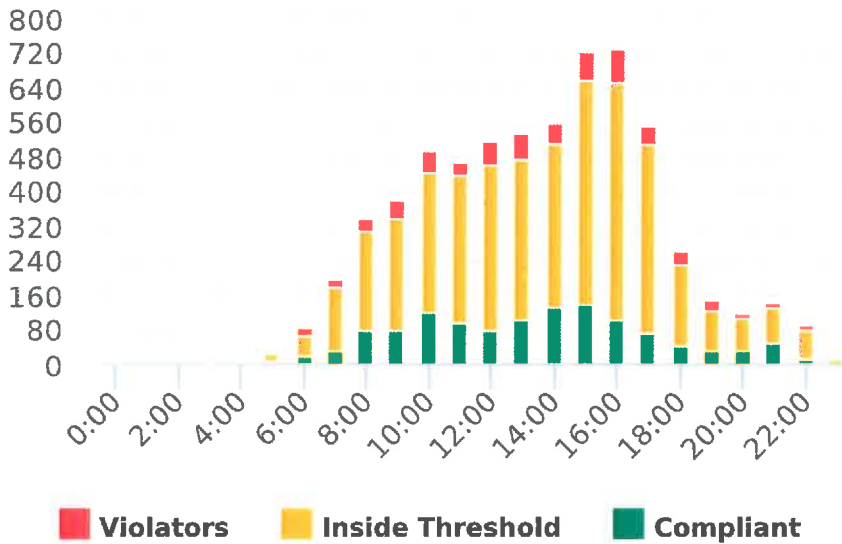
Start: 2020-11-30
 End: 2020-12-05
 Times: 0:00-23:59

Violation Threshold: Speed Limit + 10
 Speed Range: 1 to 100

Overall Summary

Total Days of Data: 6
 Speed Limit: 25
 Average Speed: 29.38
 50th Percentile Speed: 29.83
 85th Percentile Speed: 34.11
 Pace Speed Range: 25-35

Minimum Speed: 5
 Maximum Speed: 62
 Display Mode: Speed Display
 Average Volume per Day: 1066.8
 Total Volume: 6401





Extended Speed Summary

Sloat Road, 4S - Sloat Rd. near Wranglers Intersection, SB

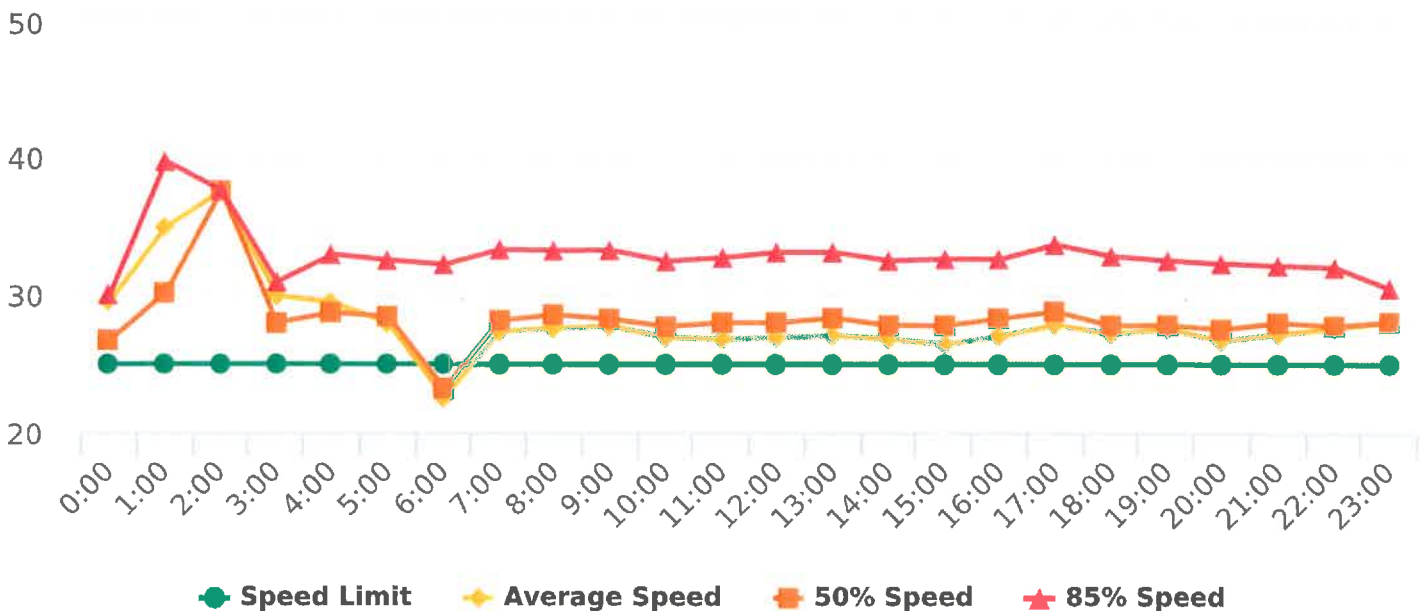
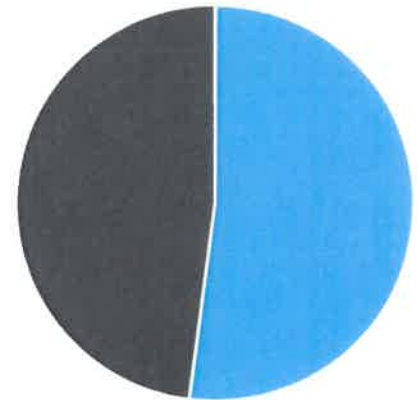
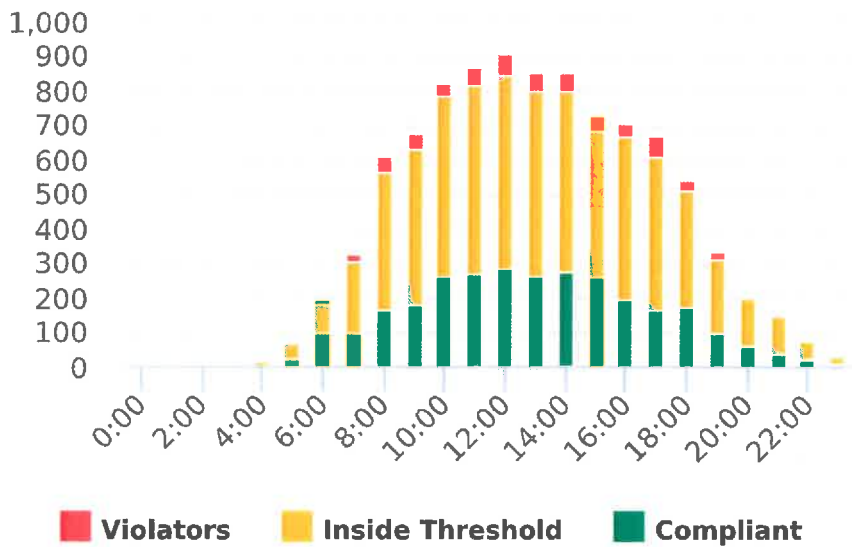
Start: 2020-10-13
 End: 2020-10-19
 Times: 0:00-23:59

Violation Threshold: Speed Limit + 10
 Speed Range: 1 to 100

Overall Summary

Total Days of Data: 7
 Speed Limit: 25
 Average Speed: 27.06
 50th Percentile Speed: 28.02
 85th Percentile Speed: 32.9
 Pace Speed Range: 24-34

Minimum Speed: 5
 Maximum Speed: 55
 Display Mode: Speed Display
 Average Volume per Day: 1377.9
 Total Volume: 9645





Extended Speed Summary

Sloat Road, 4S - Sloat Rd. near Wranglers Intersection, SB

Start: 2020-12-07

End: 2020-12-11

Times: 0:00-23:59

Violation Threshold: Speed Limit + 10

Speed Range: 1 to 100

Overall Summary

Total Days of Data: 5

Speed Limit: 25

Average Speed: 26.74

50th Percentile Speed: 27.87

85th Percentile Speed: 32.5

Pace Speed Range: 24-34

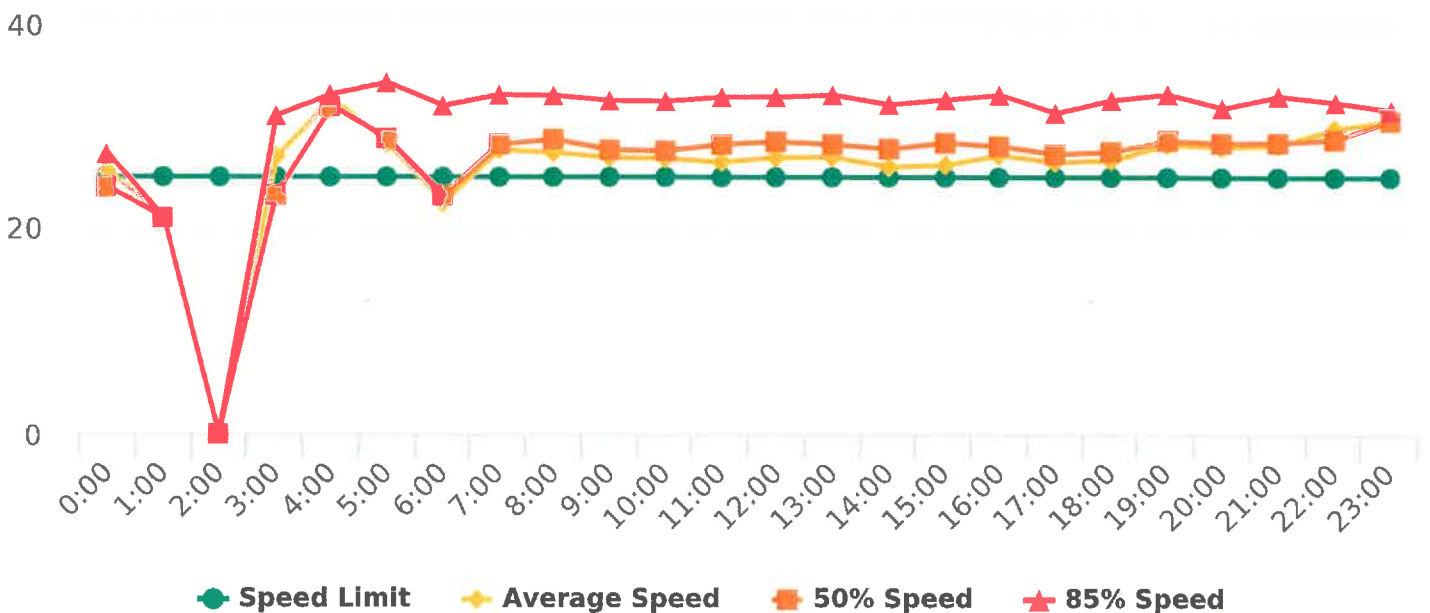
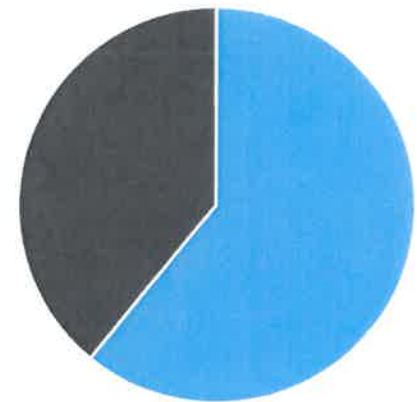
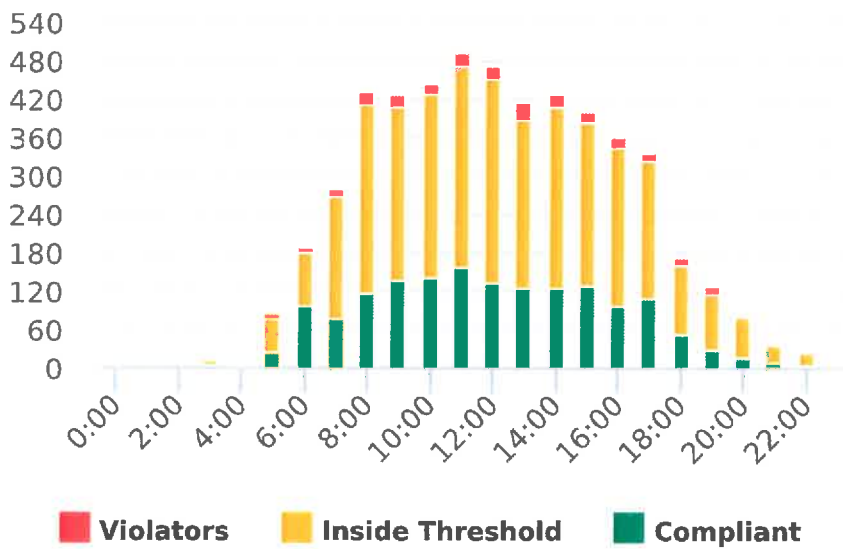
Minimum Speed: 5

Maximum Speed: 49

Display Mode: Speed Display

Average Volume per Day: 1050.4

Total Volume: 5252





Extended Speed Summary

Bird Rock Road, 5N - Bird Rock near Colton Rd. across

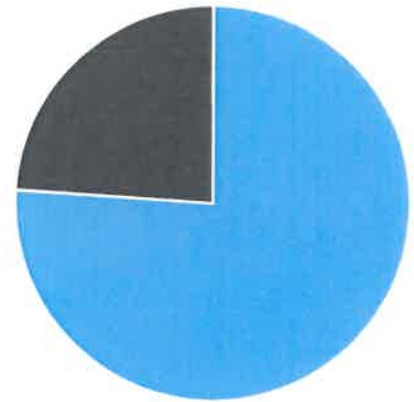
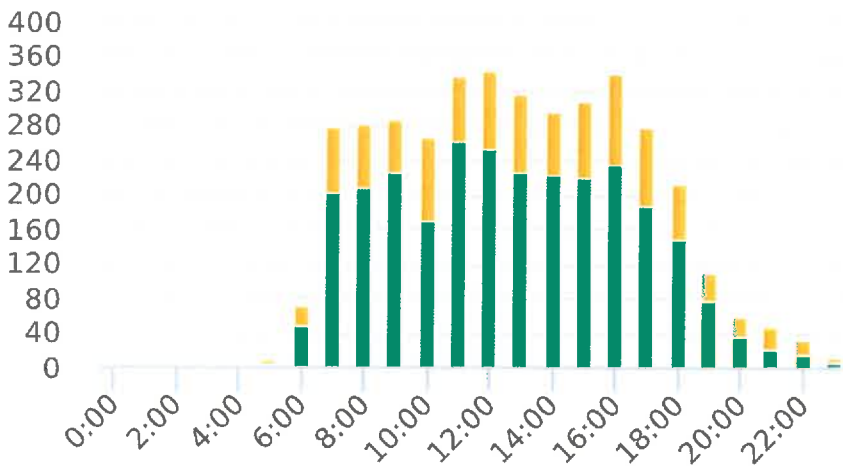
Start: 2020-10-19
 End: 2020-10-26
 Times: 0:00-23:59

Violation Threshold: Speed Limit + 10
 Speed Range: 1 to 100

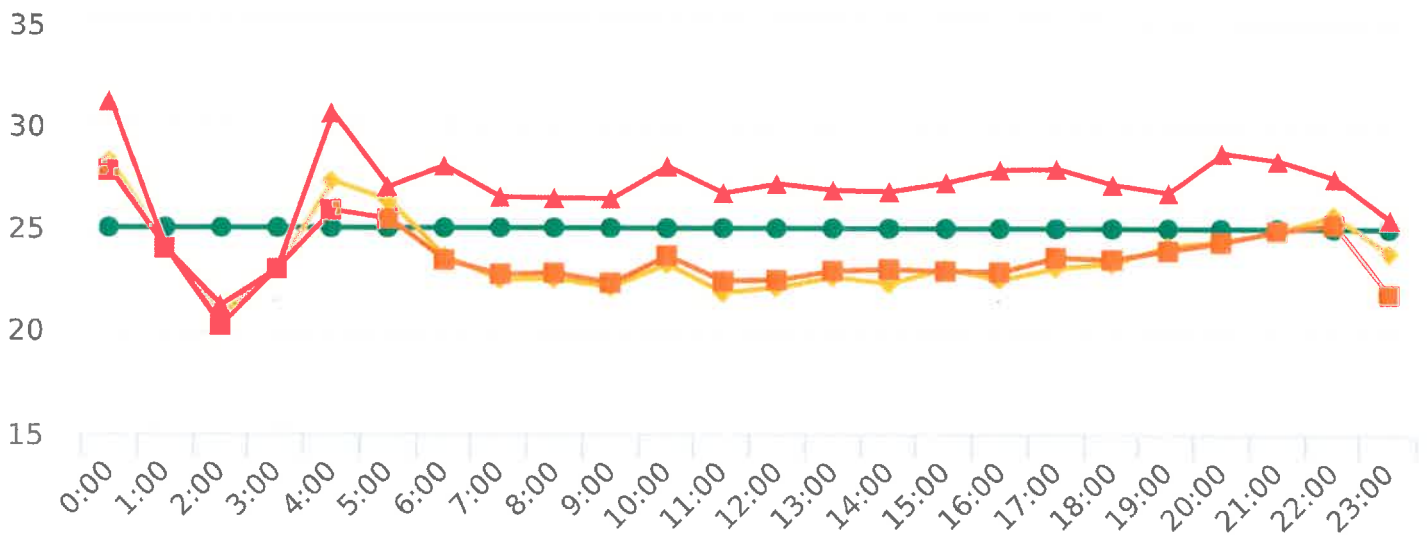
Overall Summary

Total Days of Data: 7
 Speed Limit: 25
 Average Speed: 22.74
 50th Percentile Speed: 23.03
 85th Percentile Speed: 27.13
 Pace Speed Range: 19-29

Minimum Speed: 5
 Maximum Speed: 43
 Display Mode: Speed Display
 Average Volume per Day: 561.0
 Total Volume: 3927



■ Violators
 ■ Inside Threshold
 ■ Compliant
 ■ Vehicles Slowed
 ■ Other



● Speed Limit
 ◆ Average Speed
 ■ 50% Speed
 ▲ 85% Speed



Extended Speed Summary

Bird Rock Road, 5N - Bird Rock near Colton Rd. across

Start: 2020-12-14

End: 2020-12-20

Times: 0:00-23:59

Violation Threshold: Speed Limit + 10

Speed Range: 1 to 100

Overall Summary

Total Days of Data: 7

Speed Limit: 25

Average Speed: 22.76

50th Percentile Speed: 23.17

85th Percentile Speed: 26.97

Pace Speed Range: 18-28

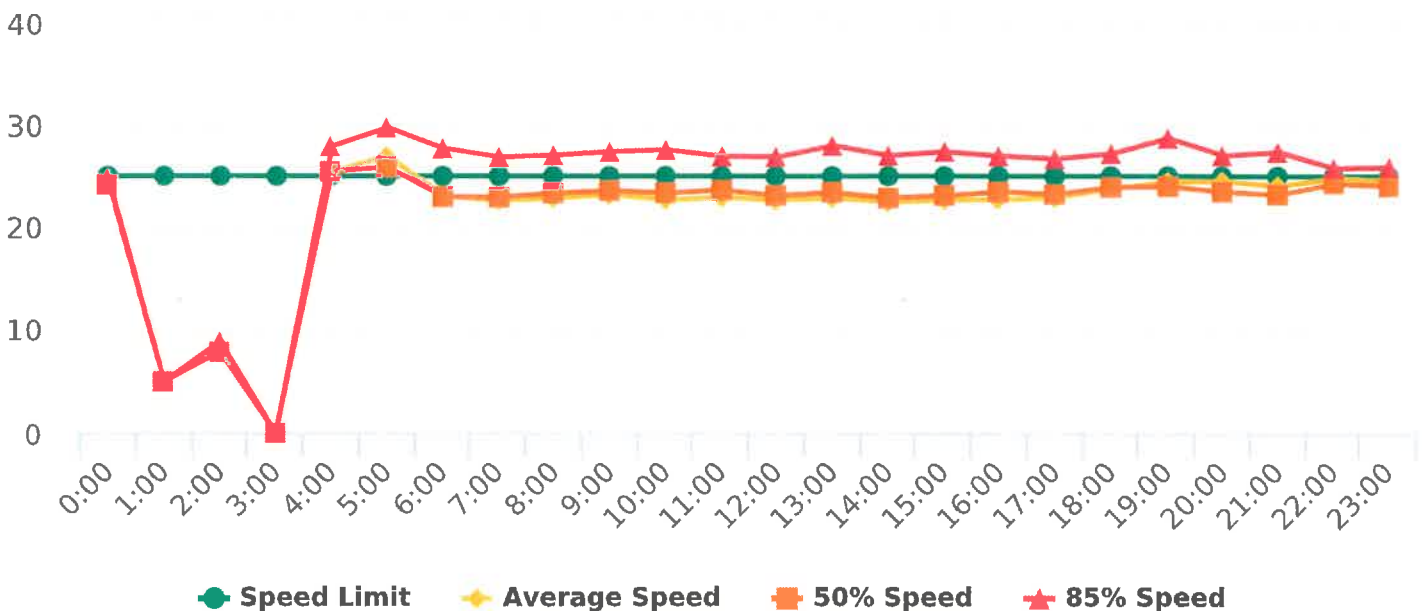
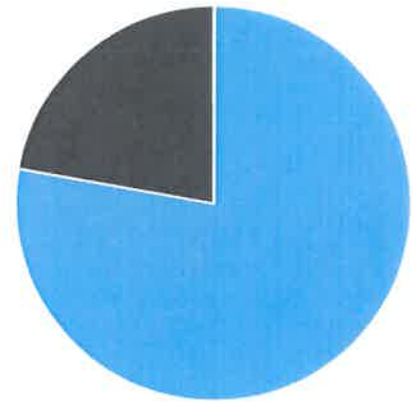
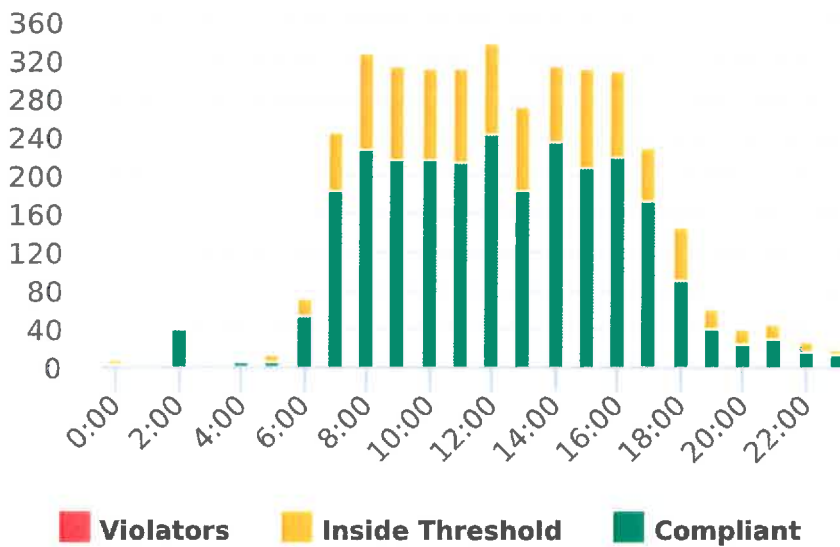
Minimum Speed: 5

Maximum Speed: 41

Display Mode: Speed Display

Average Volume per Day: 540.1

Total Volume: 3781





Extended Speed Summary

Bird Rock Road, 5S - Bird Rock near Colton Rd. across

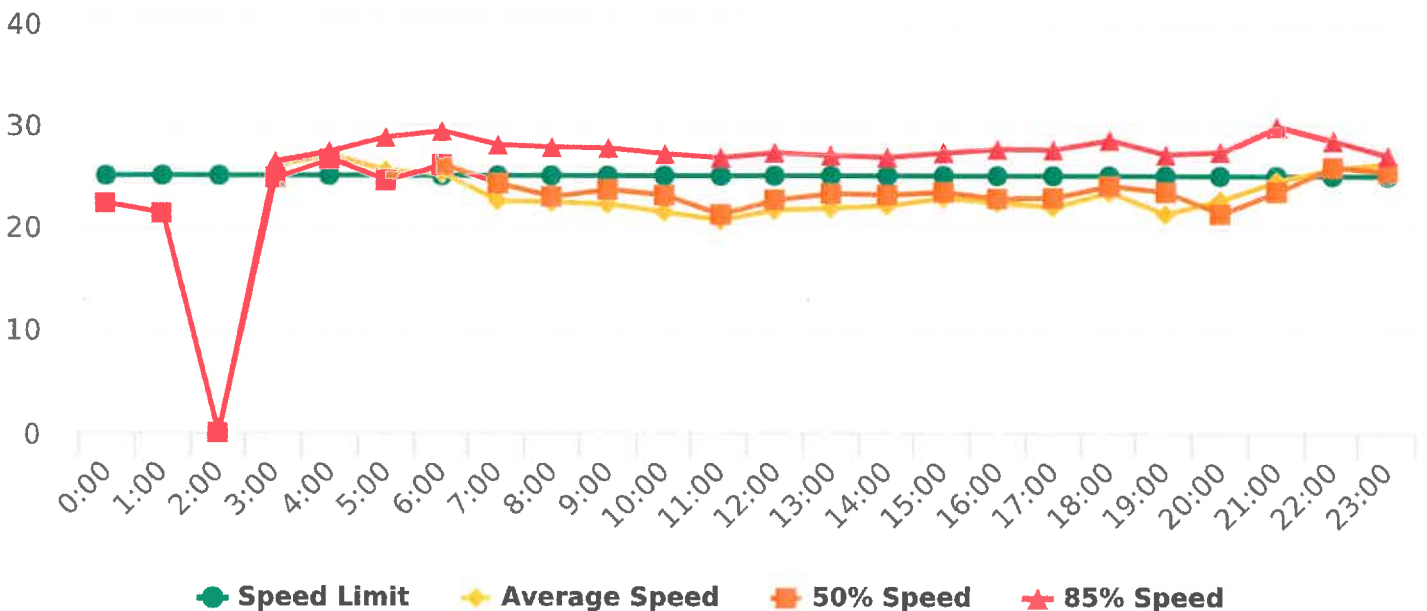
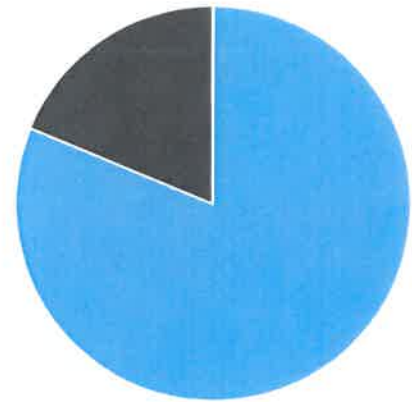
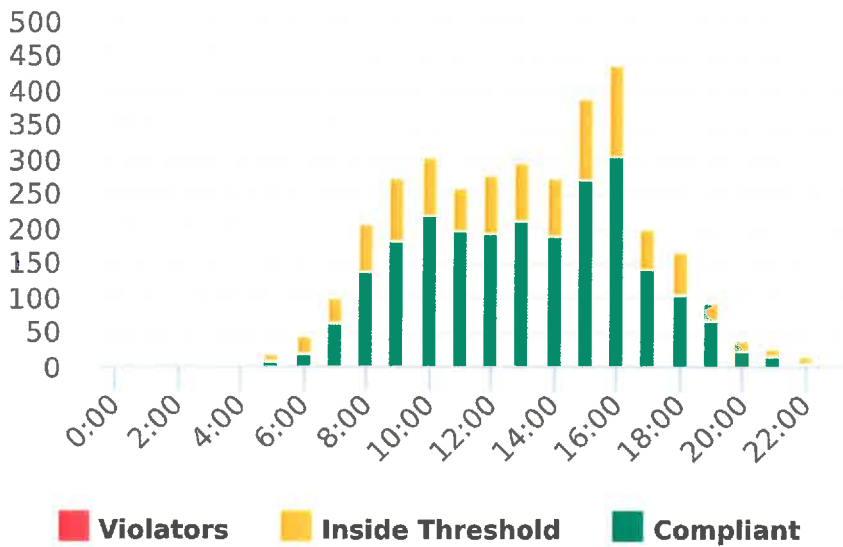
Start: 2020-10-26
 End: 2020-11-01
 Times: 0:00-23:59

Violation Threshold: Speed Limit + 10
 Speed Range: 1 to 100

Overall Summary

Total Days of Data: 6
 Speed Limit: 25
 Average Speed: 22.19
 50th Percentile Speed: 23.1
 85th Percentile Speed: 27.41
 Pace Speed Range: 19-29

Minimum Speed: 5
 Maximum Speed: 45
 Display Mode: Speed Display
 Average Volume per Day: 573.8
 Total Volume: 3443





Extended Speed Summary

Bird Rock Road, 5S - Bird Rock near Colton Rd. across

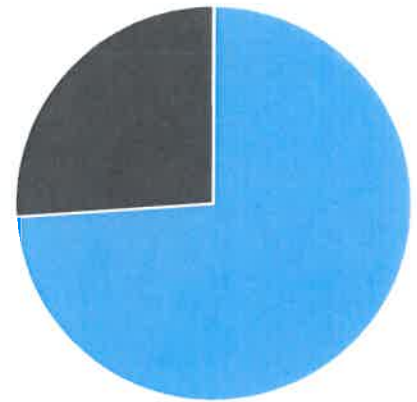
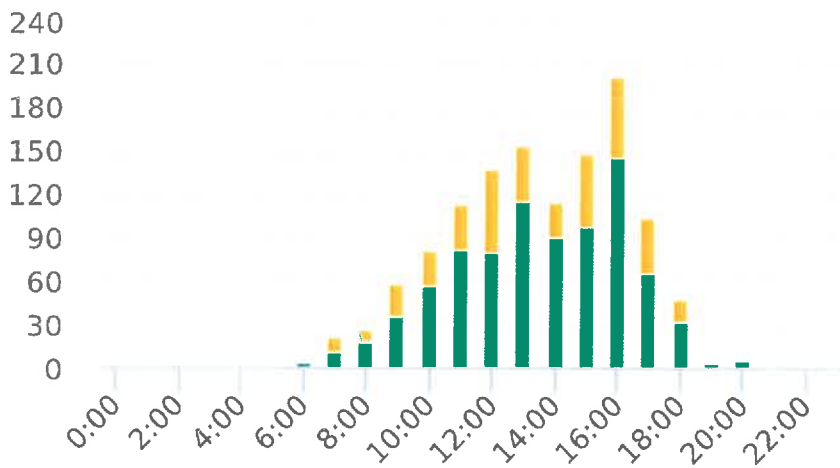
Start: 2020-12-21
 End: 2020-12-25
 Times: 0:00-23:59

Violation Threshold: Speed Limit + 10
 Speed Range: 1 to 100

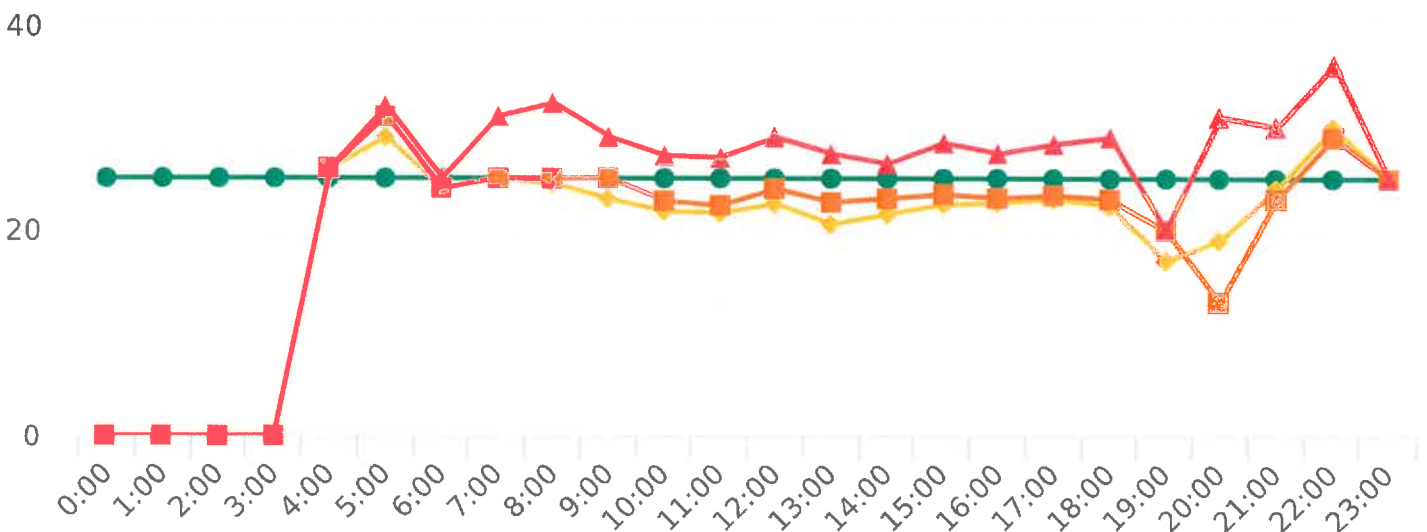
Overall Summary

Total Days of Data: 5
 Speed Limit: 25
 Average Speed: 22.22
 50th Percentile Speed: 23.25
 85th Percentile Speed: 28.0
 Pace Speed Range: 19-29

Minimum Speed: 5
 Maximum Speed: 38
 Display Mode: Speed Display
 Average Volume per Day: 249.6
 Total Volume: 1248



■ Violators
 ■ Inside Threshold
 ■ Compliant
 ■ Vehicles Slowed
 ■ Other



● Speed Limit
 ◆ Average Speed
 ■ 50% Speed
 ▲ 85% Speed



Extended Speed Summary

Sloat Road, 6E - Sloat Rd. at Mestress Intersection , EB

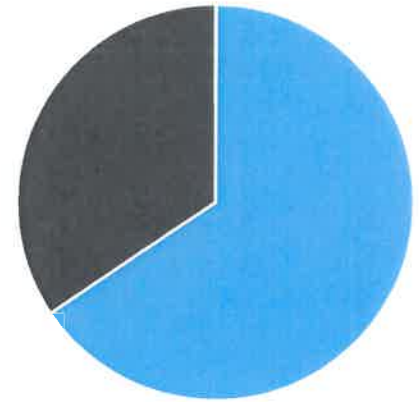
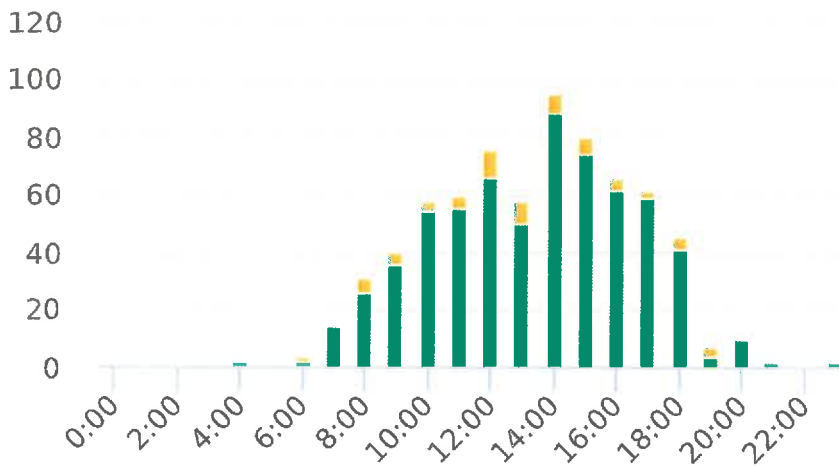
Start: 2020-12-21
 End: 2020-12-25
 Times: 0:00-23:59

Violation Threshold: Speed Limit + 10
 Speed Range: 1 to 100

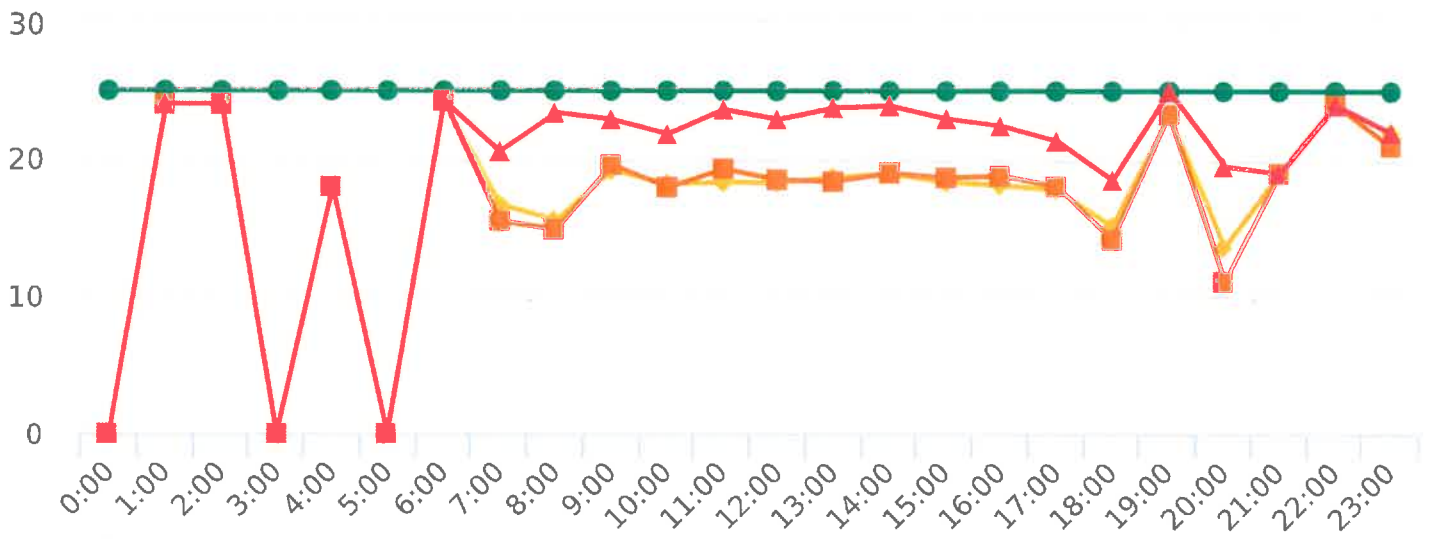
Overall Summary

Total Days of Data: 5
 Speed Limit: 25
 Average Speed: 18.13
 50th Percentile Speed: 18.18
 85th Percentile Speed: 22.57
 Pace Speed Range: 14-24

Minimum Speed: 5
 Maximum Speed: 36
 Display Mode: Speed Display
 Average Volume per Day: 143.2
 Total Volume: 716



■ Violators
 ■ Inside Threshold
 ■ Compliant
 ■ Vehicles Slowed
 ■ Other



● Speed Limit
 ◆ Average Speed
 ■ 50% Speed
 ▲ 85% Speed



Extended Speed Summary

Sloat Road, 6W- Sloat Rd. at Mestress Intersection, WB

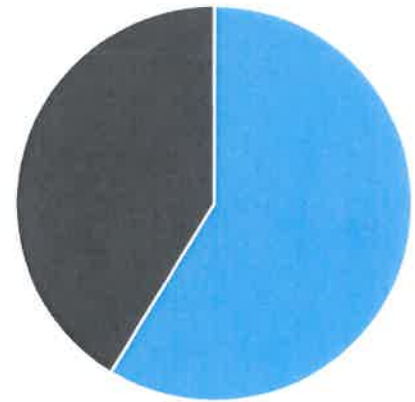
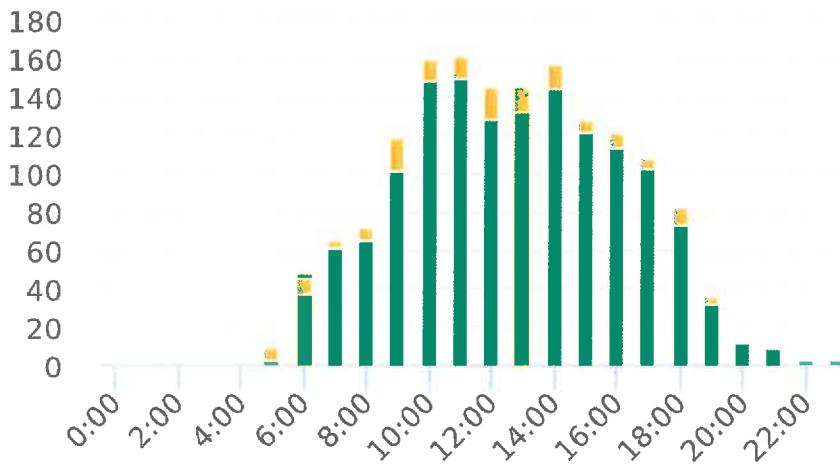
Start: 2020-12-14
 End: 2020-12-20
 Times: 0:00-23:59

Violation Threshold: Speed Limit + 10
 Speed Range: 1 to 100

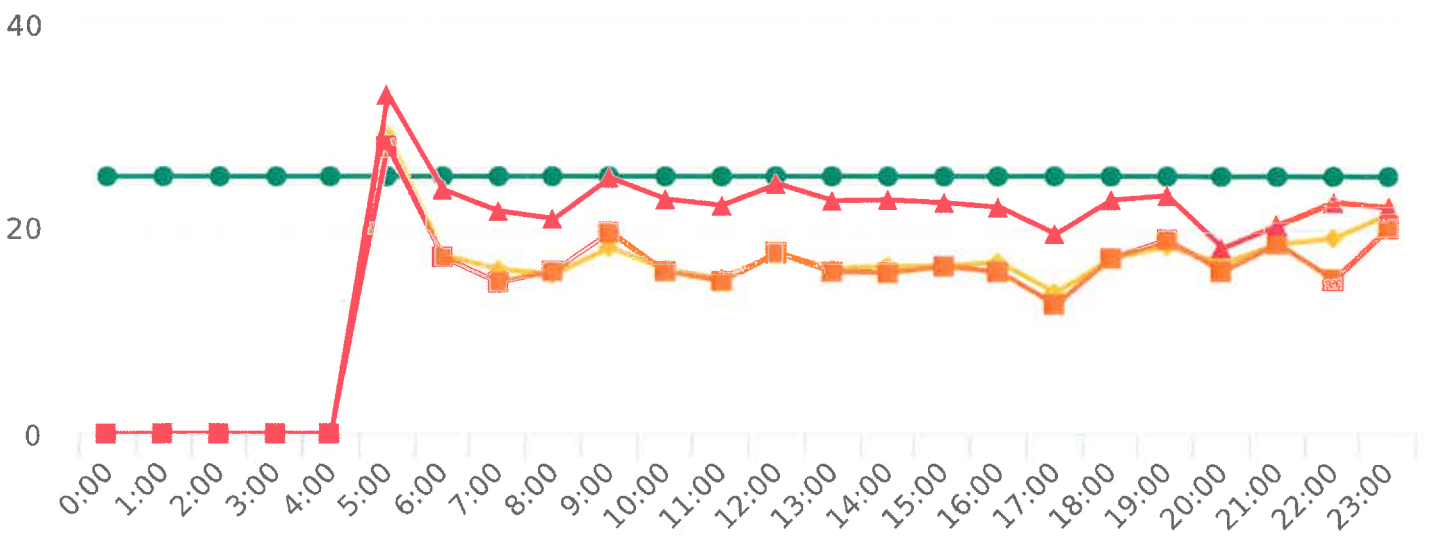
Overall Summary

Total Days of Data: 7
 Speed Limit: 25
 Average Speed: 16.4
 50th Percentile Speed: 16.16
 85th Percentile Speed: 22.57
 Pace Speed Range: 11-21

Minimum Speed: 5
 Maximum Speed: 62
 Display Mode: Speed Display
 Average Volume per Day: 228.4
 Total Volume: 1599



■ Violators
 ■ Inside Threshold
 ■ Compliant
 ■ Vehicles Slowed
 ■ Other



● Speed Limit
 ◆ Average Speed
 ■ 50% Speed
 ▲ 85% Speed



Extended Speed Summary

Lopez Road, 7N - Lopez Rd. near Congress Rd., NB

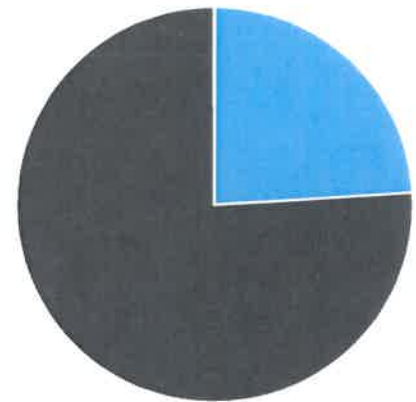
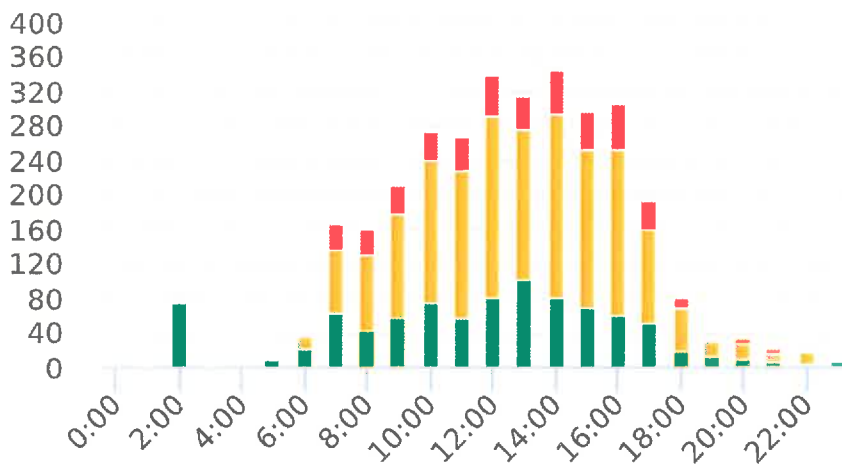
Start: 2020-12-14
 End: 2020-12-19
 Times: 0:00-23:59

Violation Threshold: Speed Limit + 10
 Speed Range: 1 to 100

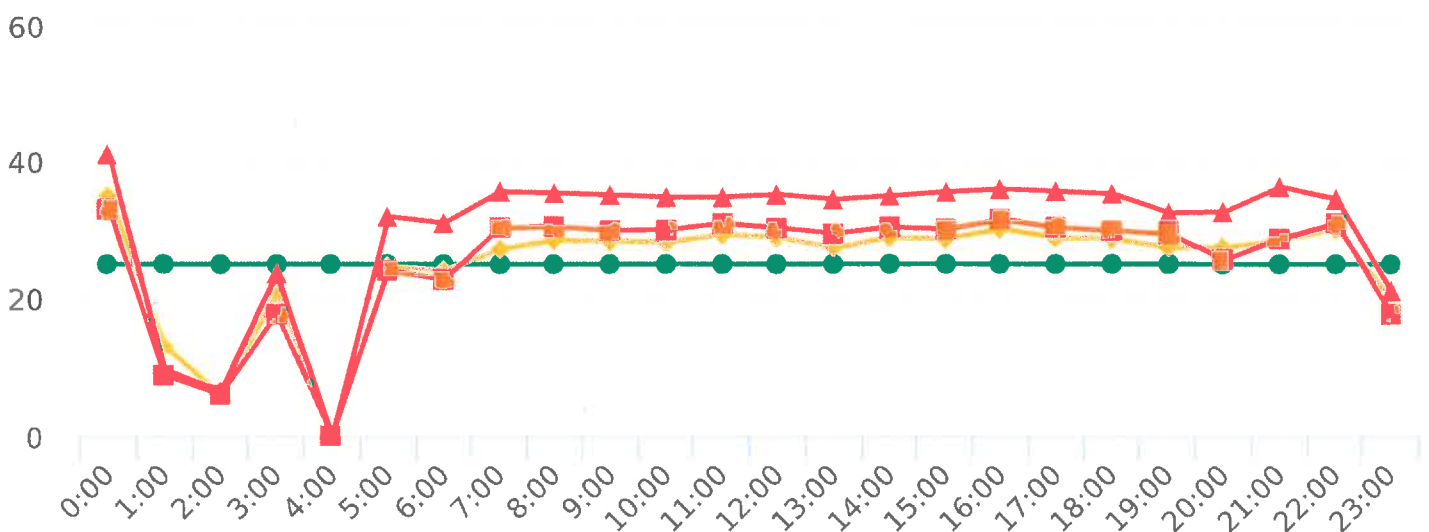
Overall Summary

Total Days of Data: 6
 Speed Limit: 25
 Average Speed: 28.03
 50th Percentile Speed: 29.52
 85th Percentile Speed: 34.29
 Pace Speed Range: 26-36

Minimum Speed: 5
 Maximum Speed: 54
 Display Mode: Speed Display
 Average Volume per Day: 533.7
 Total Volume: 3202



■ Violators
 ■ Inside Threshold
 ■ Compliant
 ■ Vehicles Slowed
 ■ Other



● Speed Limit
 ◆ Average Speed
 ■ 50% Speed
 ▲ 85% Speed



Extended Speed Summary

Lopez Road, 7S - Lopez Rd. near Congress Rd., SB

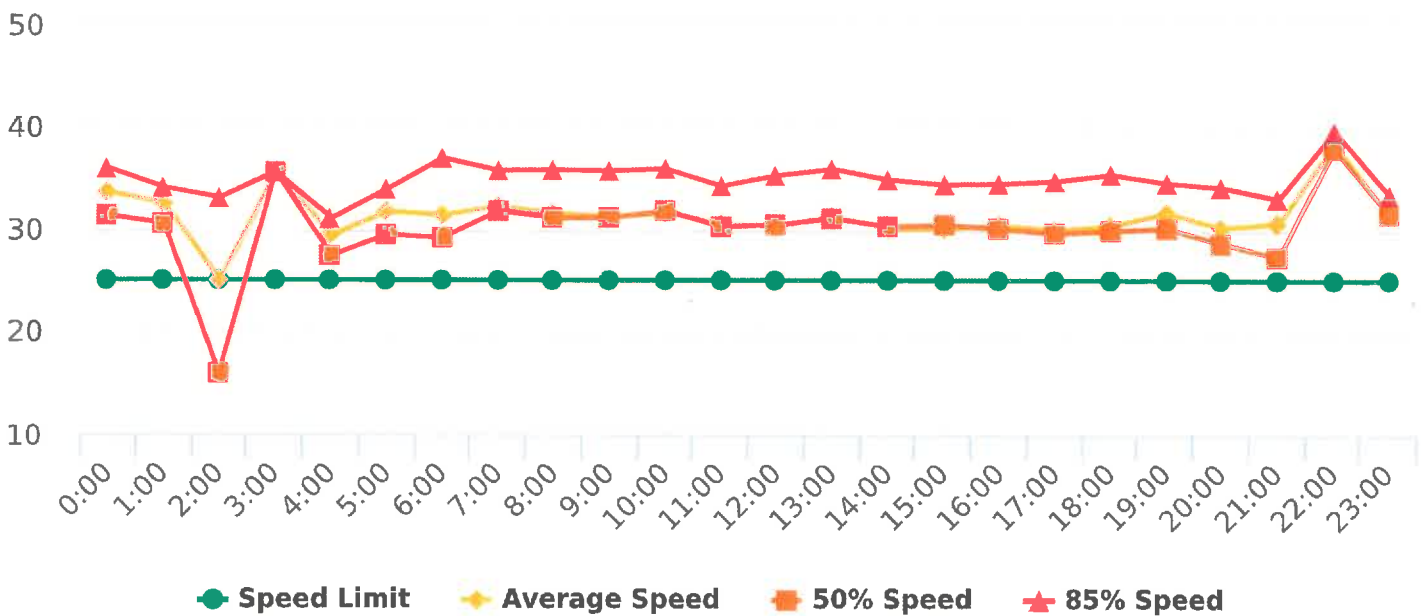
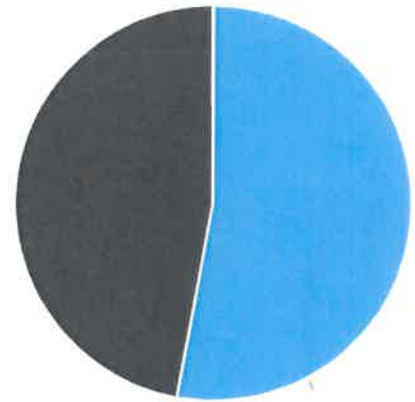
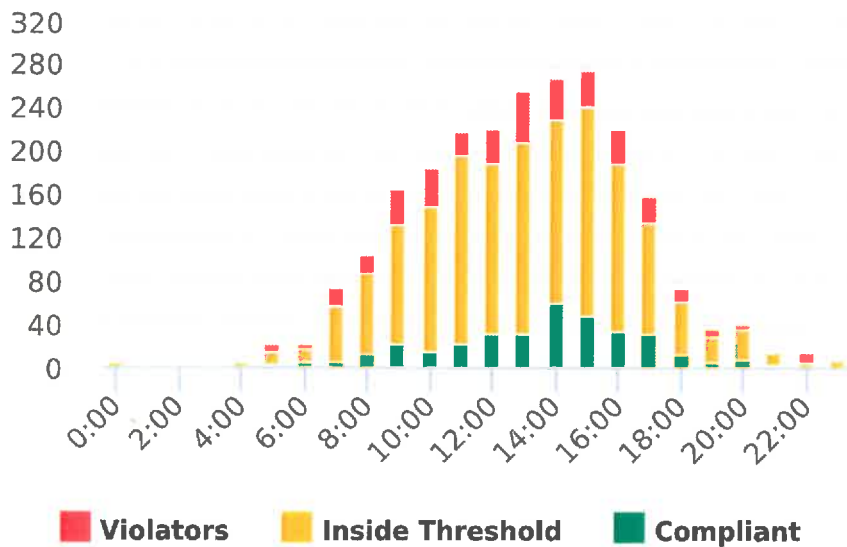
Start: 2020-12-21
 End: 2020-12-27
 Times: 0:00-23:59

Violation Threshold: Speed Limit + 10
 Speed Range: 1 to 100

Overall Summary

Total Days of Data: 7
 Speed Limit: 25
 Average Speed: 30.72
 50th Percentile Speed: 30.52
 85th Percentile Speed: 34.99
 Pace Speed Range: 26-36

Minimum Speed: 8
 Maximum Speed: 52
 Display Mode: Speed Display
 Average Volume per Day: 342.7
 Total Volume: 2399





Extended Speed Summary

Forest Lake Road, 8N - Forest Lake near Bristol Curve, NB

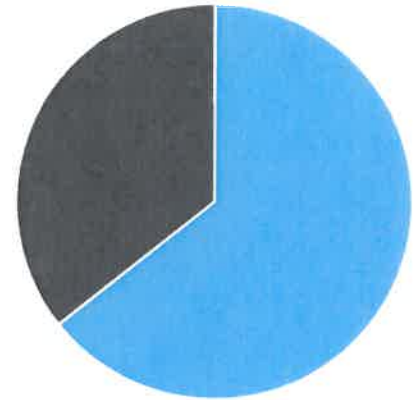
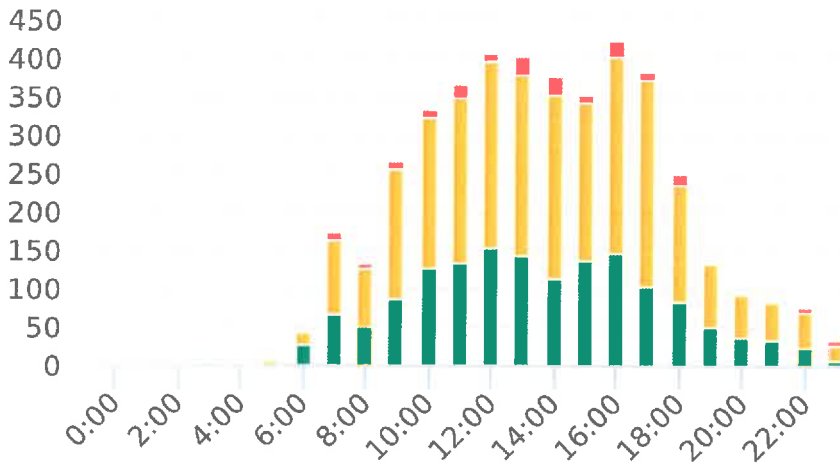
Start: 2020-10-19
 End: 2020-10-26
 Times: 0:00-23:59

Violation Threshold: Speed Limit + 10
 Speed Range: 1 to 100

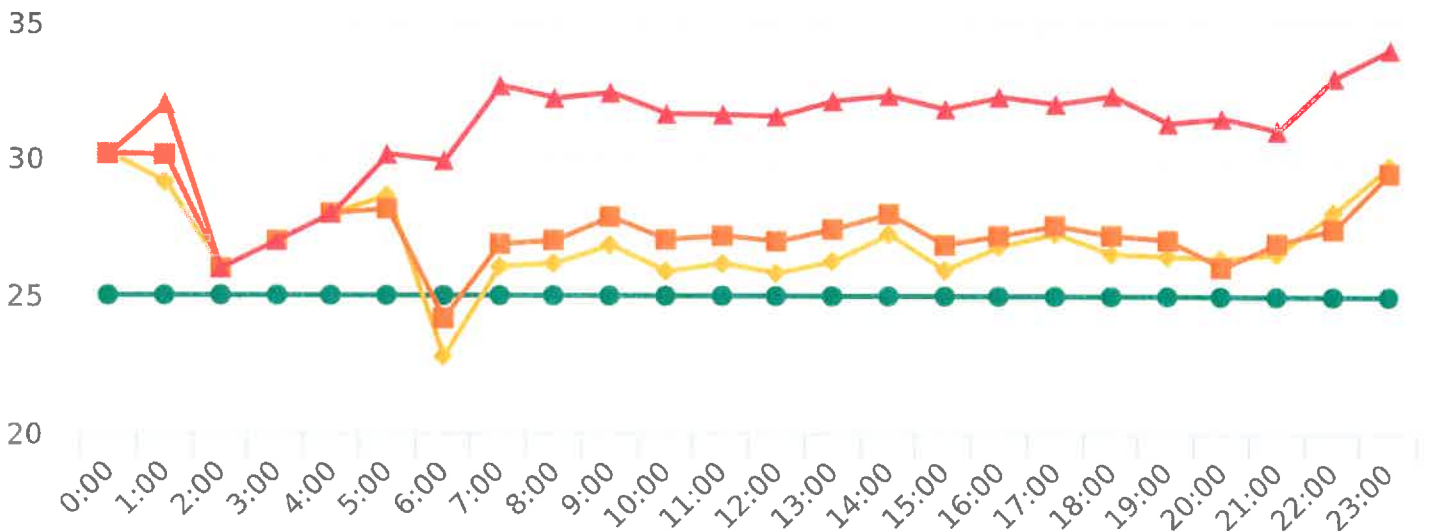
Overall Summary

Total Days of Data: 8
 Speed Limit: 25
 Average Speed: 26.49
 50th Percentile Speed: 27.27
 85th Percentile Speed: 31.99
 Pace Speed Range: 24-34

Minimum Speed: 5
 Maximum Speed: 53
 Display Mode: Speed Display
 Average Volume per Day: 546.6
 Total Volume: 4373



■ Violators
 ■ Inside Threshold
 ■ Compliant
 ■ Vehicles Slowed
 ■ Other



● Speed Limit
 ● Average Speed
 ● 50% Speed
 ● 85% Speed



Extended Speed Summary

Forest Lake Road, 8S -Forest Lake near Bristol Curve, SB

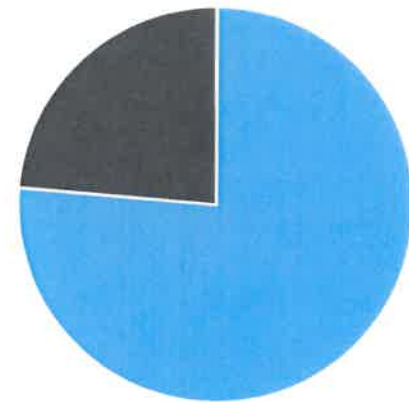
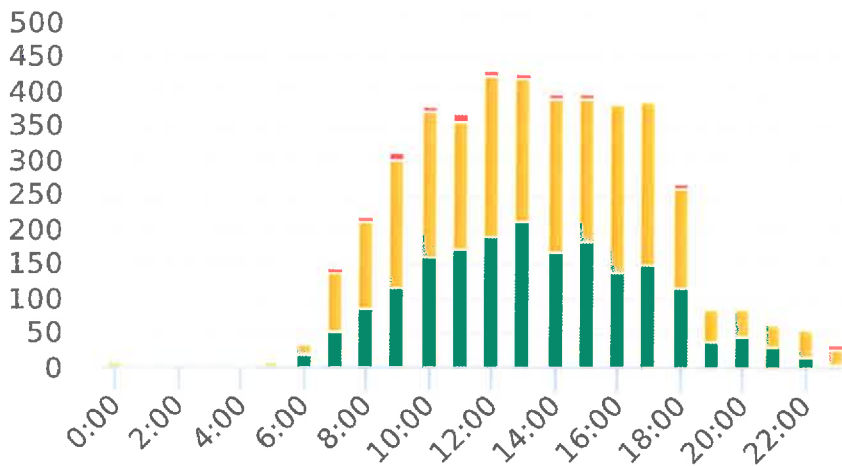
Start: 2020-10-26
 End: 2020-11-02
 Times: 0:00-23:59

Violation Threshold: Speed Limit + 10
 Speed Range: 1 to 100

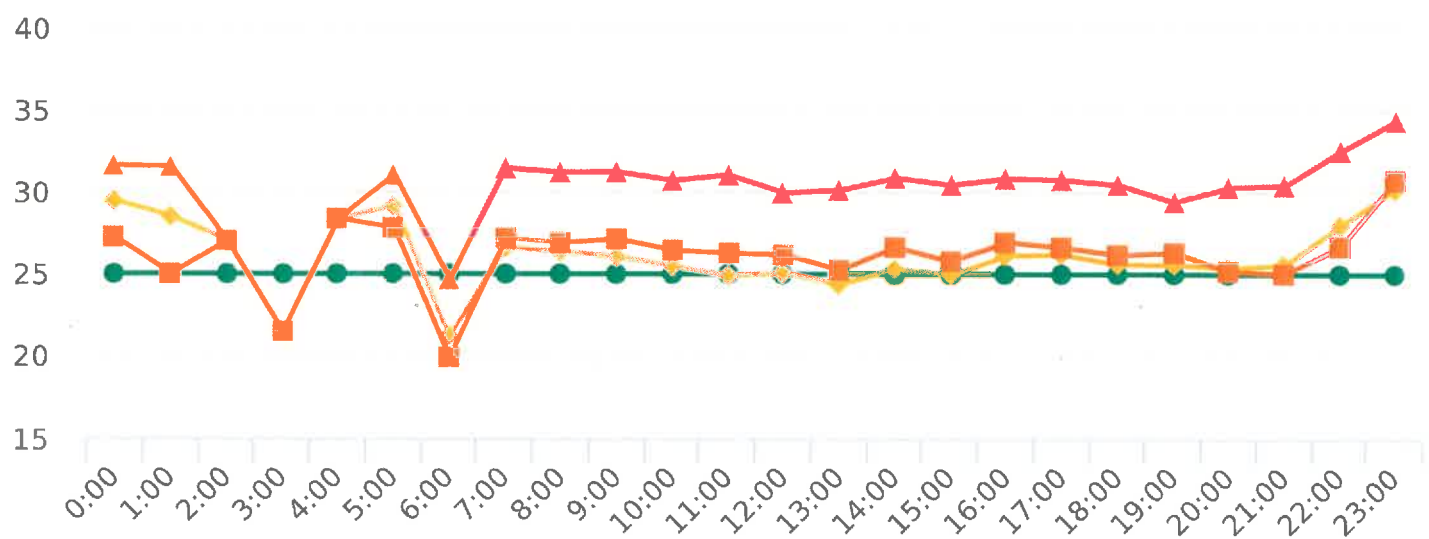
Overall Summary

Total Days of Data: 7
 Speed Limit: 25
 Average Speed: 25.52
 50th Percentile Speed: 26.32
 85th Percentile Speed: 30.62
 Pace Speed Range: 22-32

Minimum Speed: 5
 Maximum Speed: 45
 Display Mode: Speed Display
 Average Volume per Day: 642.1
 Total Volume: 4495



■ Violators
 ■ Inside Threshold
 ■ Compliant
 ■ Vehicles Slowed
 ■ Other



● Speed Limit
 ◆ Average Speed
 ■ 50% Speed
 ▲ 85% Speed



Extended Speed Summary

Ronda Road, 9E - Ronda Rd. at Spruance Intersection, EB

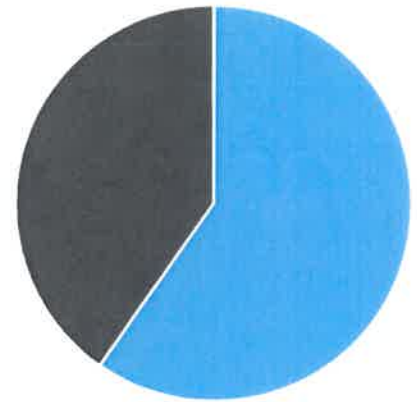
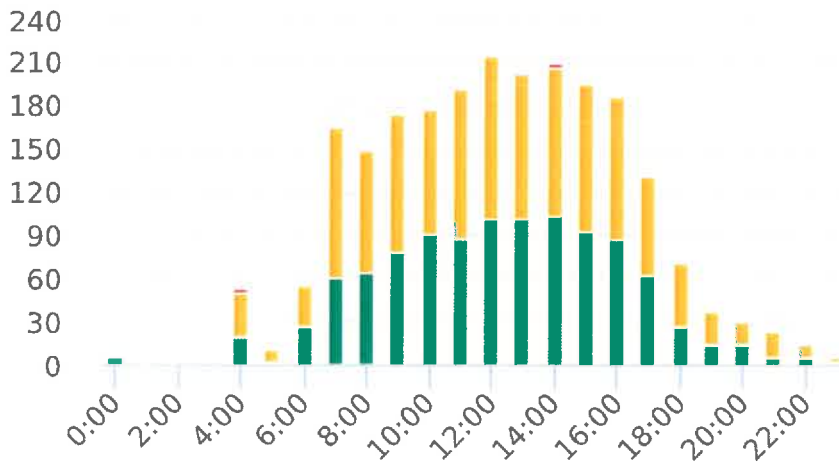
Start: 2020-11-02
 End: 2020-11-08
 Times: 0:00-23:59

Violation Threshold: Speed Limit + 10
 Speed Range: 1 to 100

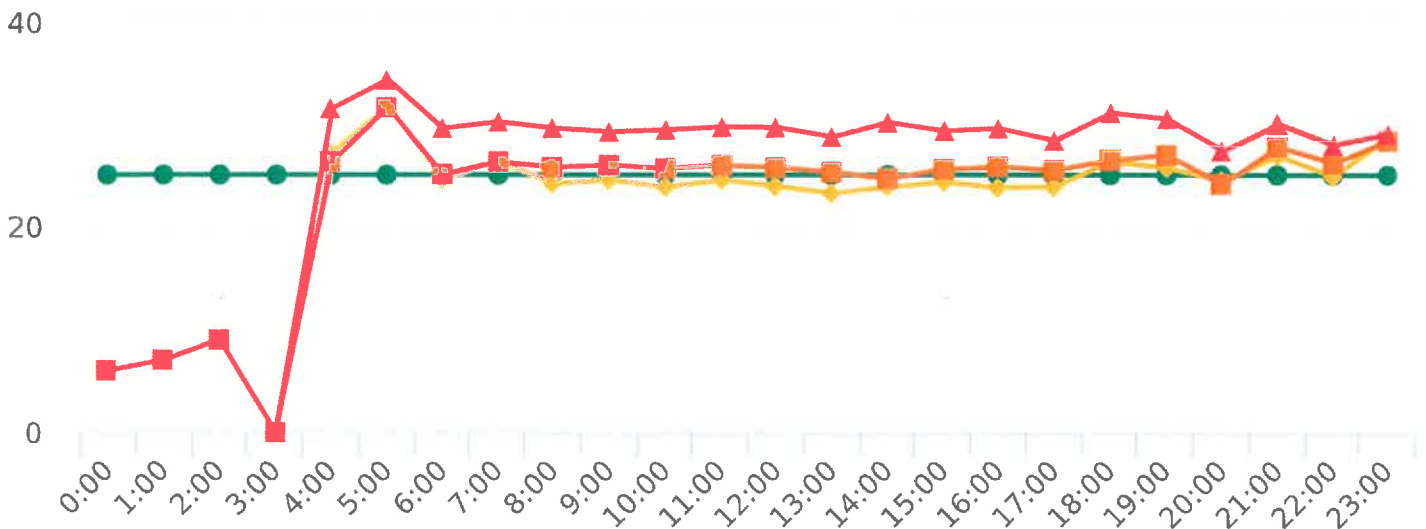
Overall Summary

Total Days of Data: 7
 Speed Limit: 25
 Average Speed: 24.37
 50th Percentile Speed: 25.65
 85th Percentile Speed: 29.45
 Pace Speed Range: 22-32

Minimum Speed: 5
 Maximum Speed: 41
 Display Mode: Speed Display
 Average Volume per Day: 331.9
 Total Volume: 2323



■ Violators
 ■ Inside Threshold
 ■ Compliant
 ■ Vehicles Slowed
 ■ Other



● Speed Limit
 ◆ Average Speed
 ■ 50% Speed
 ▲ 85% Speed



Extended Speed Summary

Ronda Road, 9W - Ronda Rd. at Spruance Intersection, WB

Start: 2020-11-09

End: 2020-11-15

Times: 0:00-23:59

Violation Threshold: Speed Limit + 10

Speed Range: 1 to 100

Overall Summary

Total Days of Data: 7

Speed Limit: 25

Average Speed: 24.12

50th Percentile Speed: 24.24

85th Percentile Speed: 28.09

Pace Speed Range: 19-29

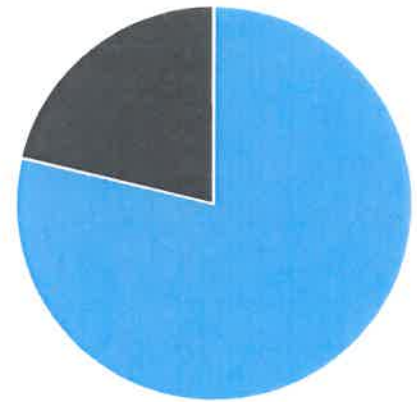
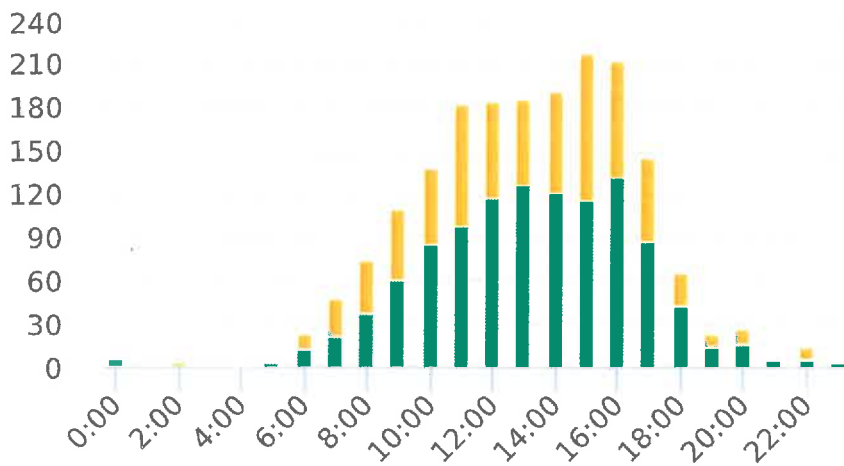
Minimum Speed: 6

Maximum Speed: 37

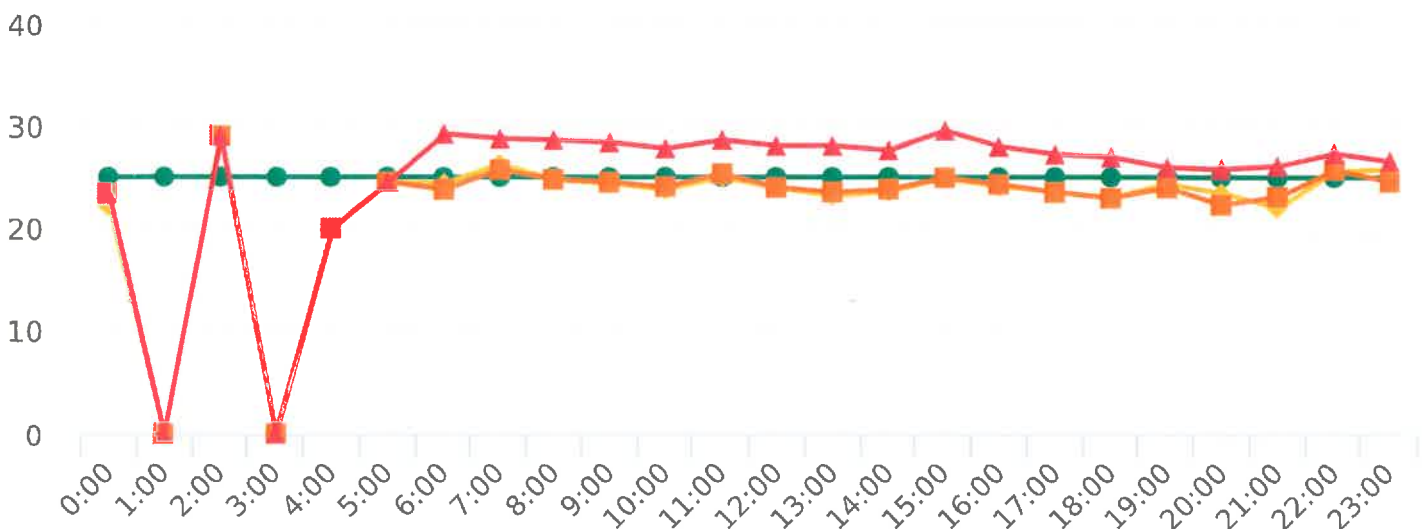
Display Mode: Speed Display

Average Volume per Day: 268.6

Total Volume: 1880



■ Violators
 ■ Inside Threshold
 ■ Compliant
 ■ Vehicles Slowed
 ■ Other



● Speed Limit
 ◆ Average Speed
 ■ 50% Speed
 ▲ 85% Speed



Extended Speed Summary

Sunridge Road, 10N - Sunridge Rd. , NB

Start: 2020-11-02

End: 2020-11-05

Times: 0:00-23:59

Violation Threshold: Speed Limit + 10

Speed Range: 1 to 100

Overall Summary

Total Days of Data: 4

Speed Limit: 25

Average Speed: 22.54

50th Percentile Speed: 22.49

85th Percentile Speed: 26.27

Pace Speed Range: 18-28

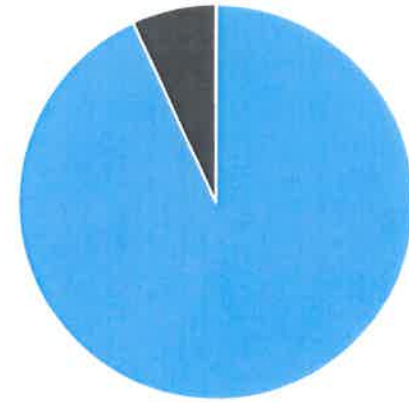
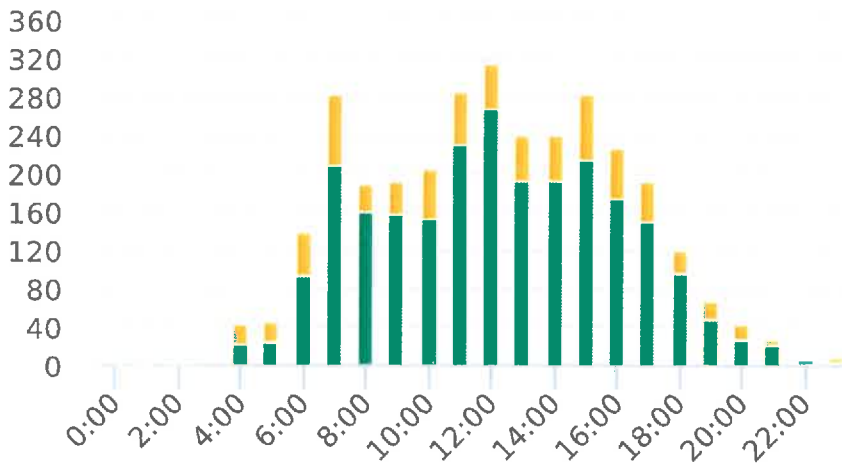
Minimum Speed: 5

Maximum Speed: 36

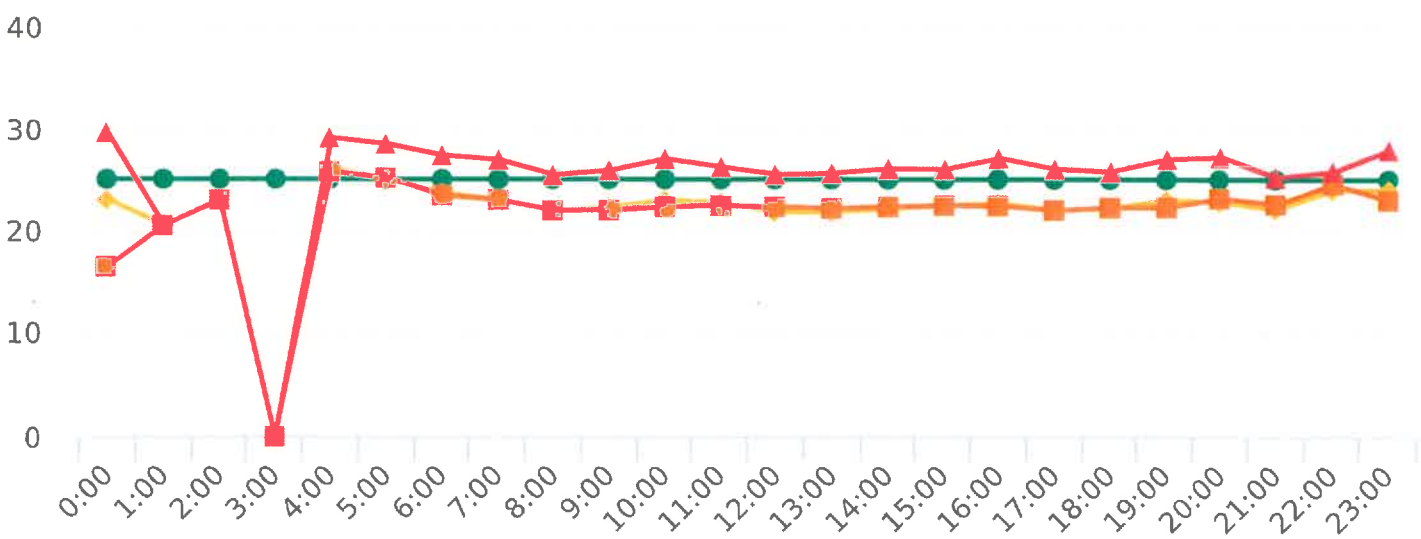
Display Mode: Speed Display

Average Volume per Day: 790.0

Total Volume: 3160



■ Violators
 ■ Inside Threshold
 ■ Compliant
 ■ Vehicles Slowed
 ■ Other



● Speed Limit
 ◆ Average Speed
 ■ 50% Speed
 ▲ 85% Speed



Extended Speed Summary

Sunridge Road, 10S - Sunridge Rd., SB

Start: 2020-11-09

End: 2020-11-15

Times: 0:00-23:59

Violation Threshold: Speed Limit + 10

Speed Range: 1 to 100

Overall Summary

Total Days of Data: 7

Speed Limit: 25

Average Speed: 24.18

50th Percentile Speed: 24.43

85th Percentile Speed: 27.39

Pace Speed Range: 20-30

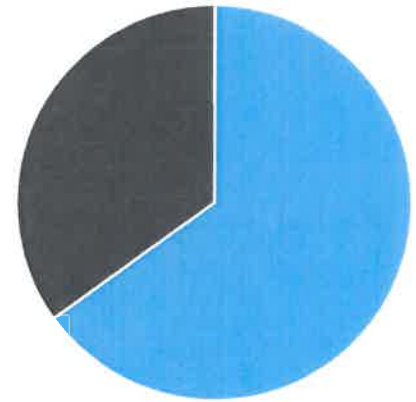
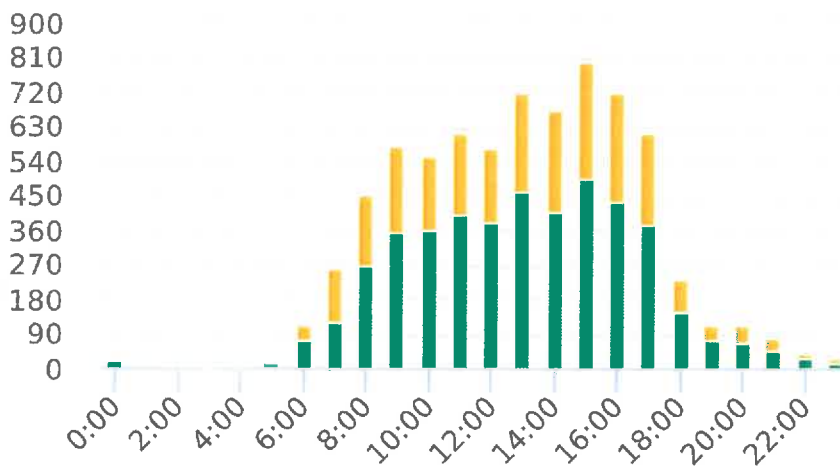
Minimum Speed: 5

Maximum Speed: 40

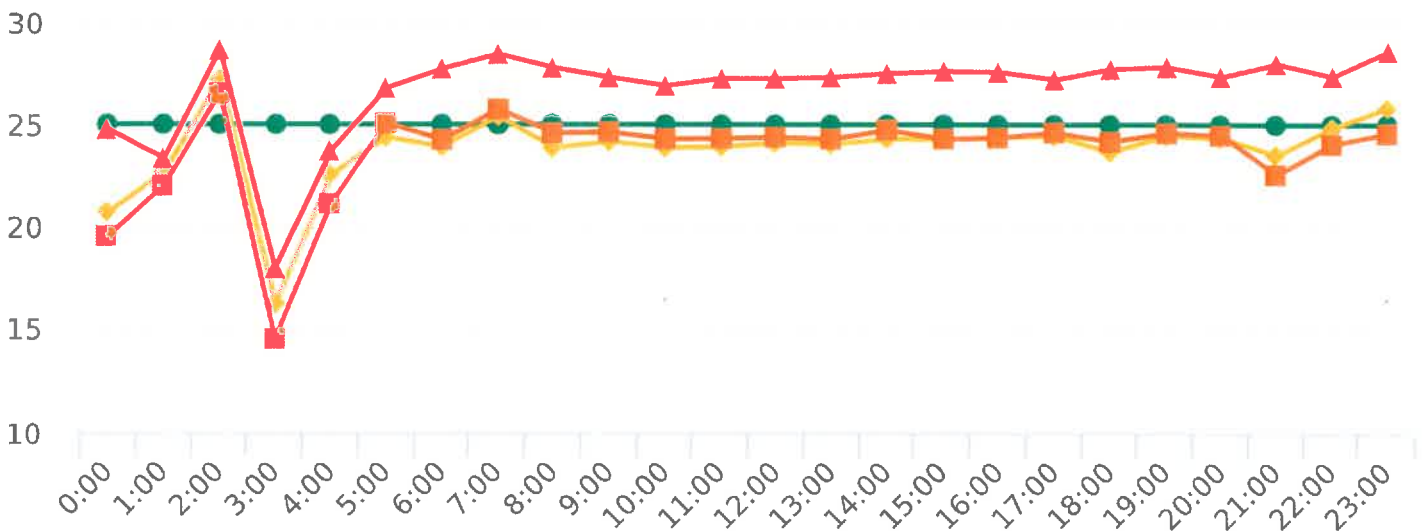
Display Mode: Speed Display

Average Volume per Day: 1052.1

Total Volume: 7365



■ Violators
 ■ Inside Threshold
 ■ Compliant
 ■ Vehicles Slowed
 ■ Other



● Speed Limit
 ◆ Average Speed
 ■ 50% Speed
 ▲ 85% Speed



Extended Speed Summary

El Bosque Dr., 11N - El Bosque Dr., NB

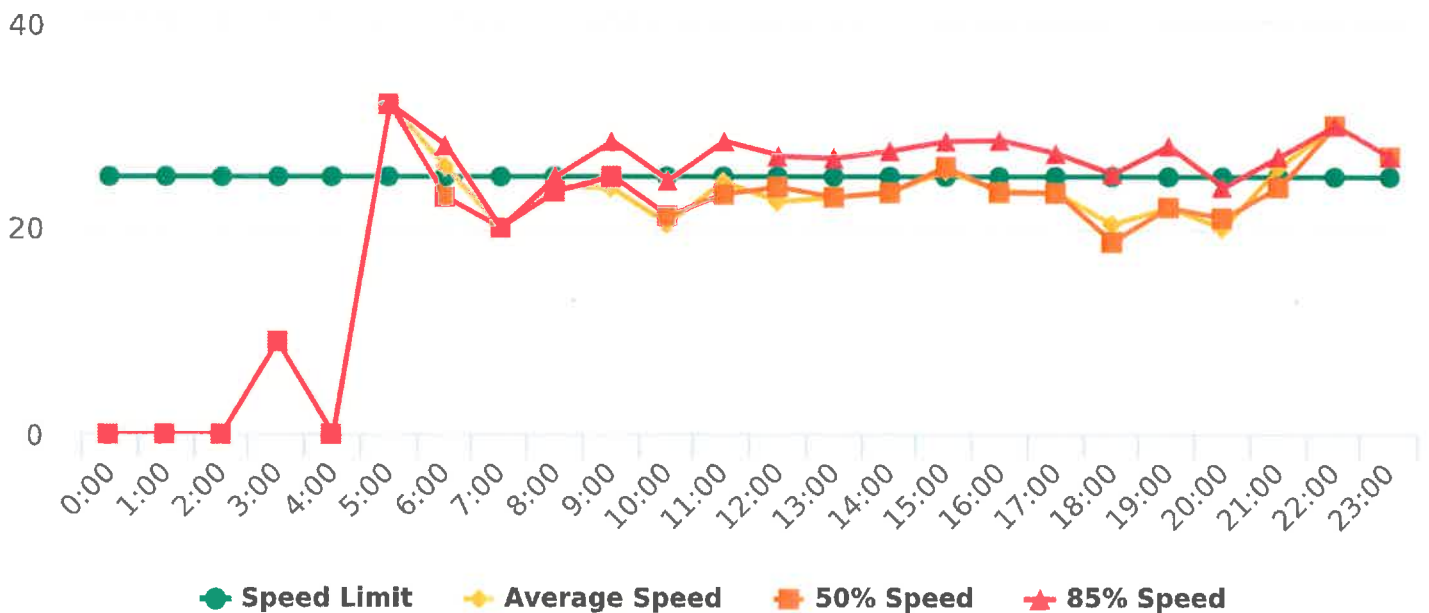
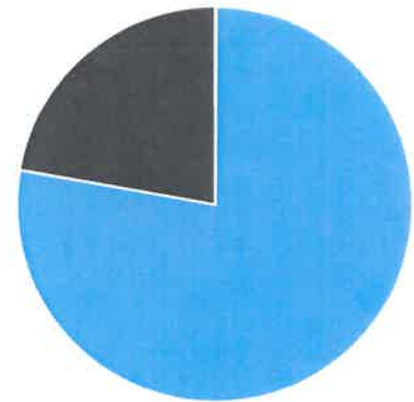
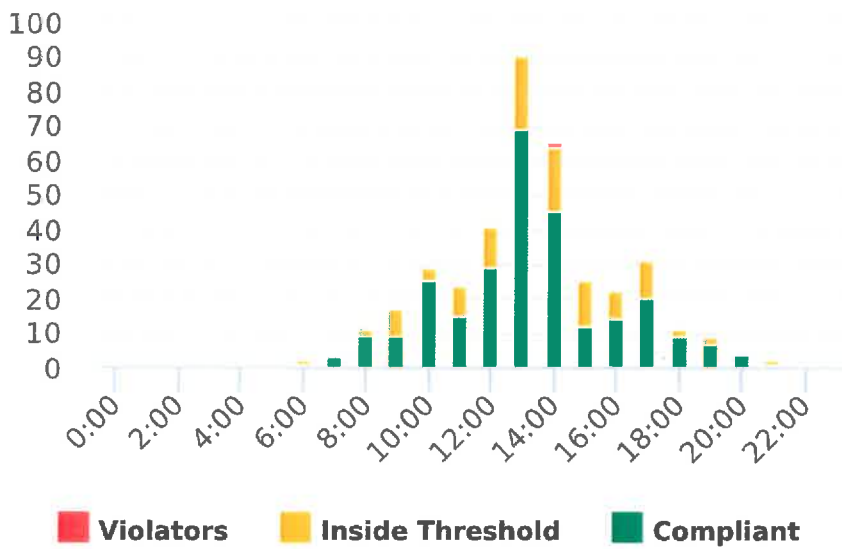
Start: 2020-11-02
 End: 2020-11-03
 Times: 0:00-23:59

Violation Threshold: Speed Limit + 10
 Speed Range: 1 to 100

Overall Summary

Total Days of Data: 2
 Speed Limit: 25
 Average Speed: 23.14
 50th Percentile Speed: 23.24
 85th Percentile Speed: 27.02
 Pace Speed Range: 19-29

Minimum Speed: 5
 Maximum Speed: 41
 Display Mode: Speed Display
 Average Volume per Day: 195.0
 Total Volume: 390





Extended Speed Summary

El Bosque Dr., 11S - El Bosque Dr., SB

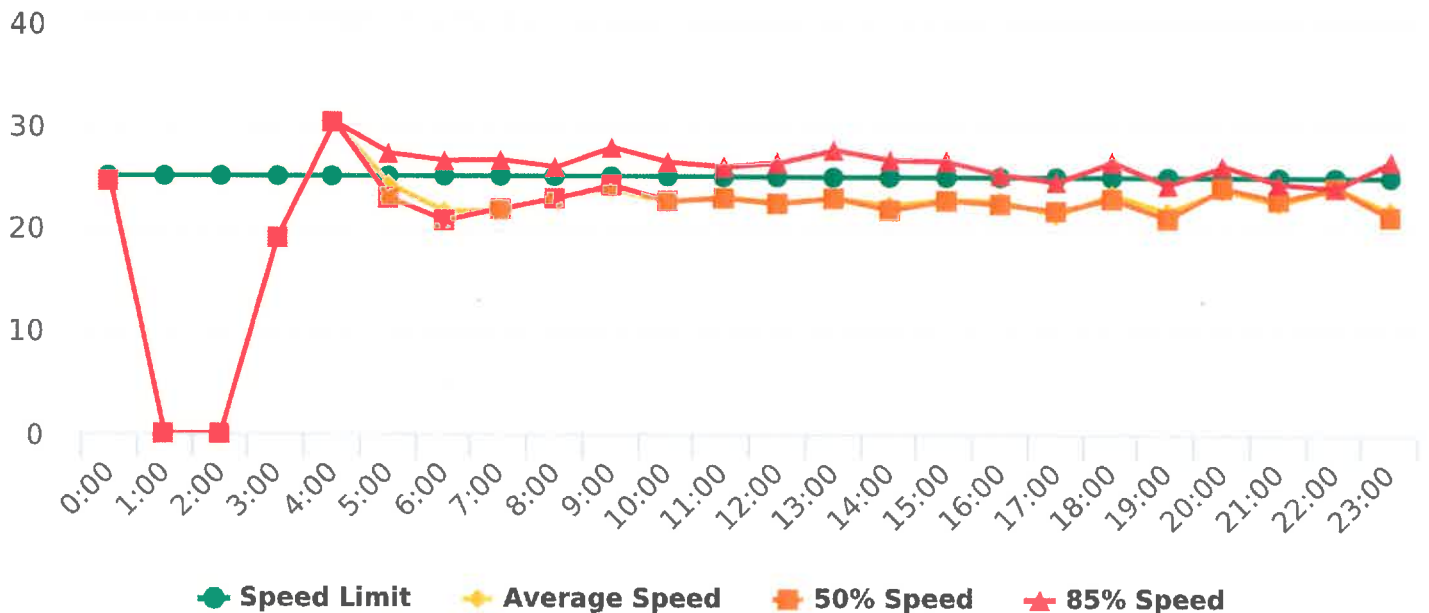
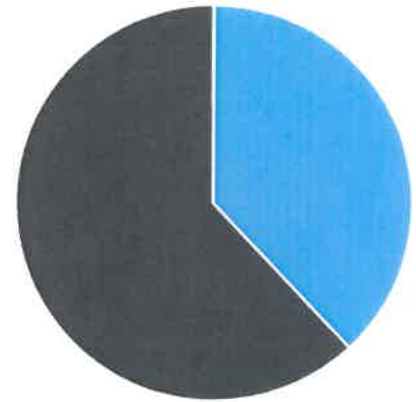
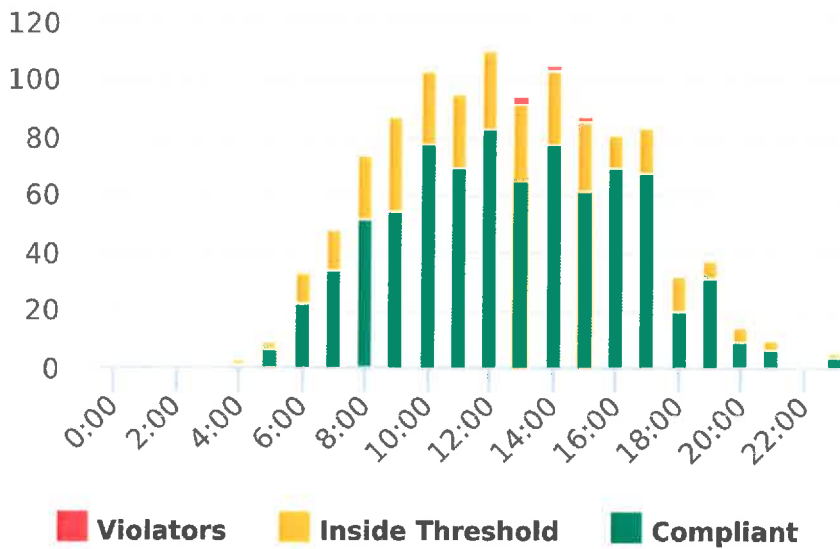
Start: 2020-11-09
 End: 2020-11-15
 Times: 0:00-23:59

Violation Threshold: Speed Limit + 10
 Speed Range: 1 to 100

Overall Summary

Total Days of Data: 7
 Speed Limit: 25
 Average Speed: 22.65
 50th Percentile Speed: 22.54
 85th Percentile Speed: 26.29
 Pace Speed Range: 18-28

Minimum Speed: 5
 Maximum Speed: 43
 Display Mode: Speed Display
 Average Volume per Day: 159.7
 Total Volume: 1118





Extended Speed Summary

Crespi Lane, 12N - Crespi Ln. near Del Ciervo , NB

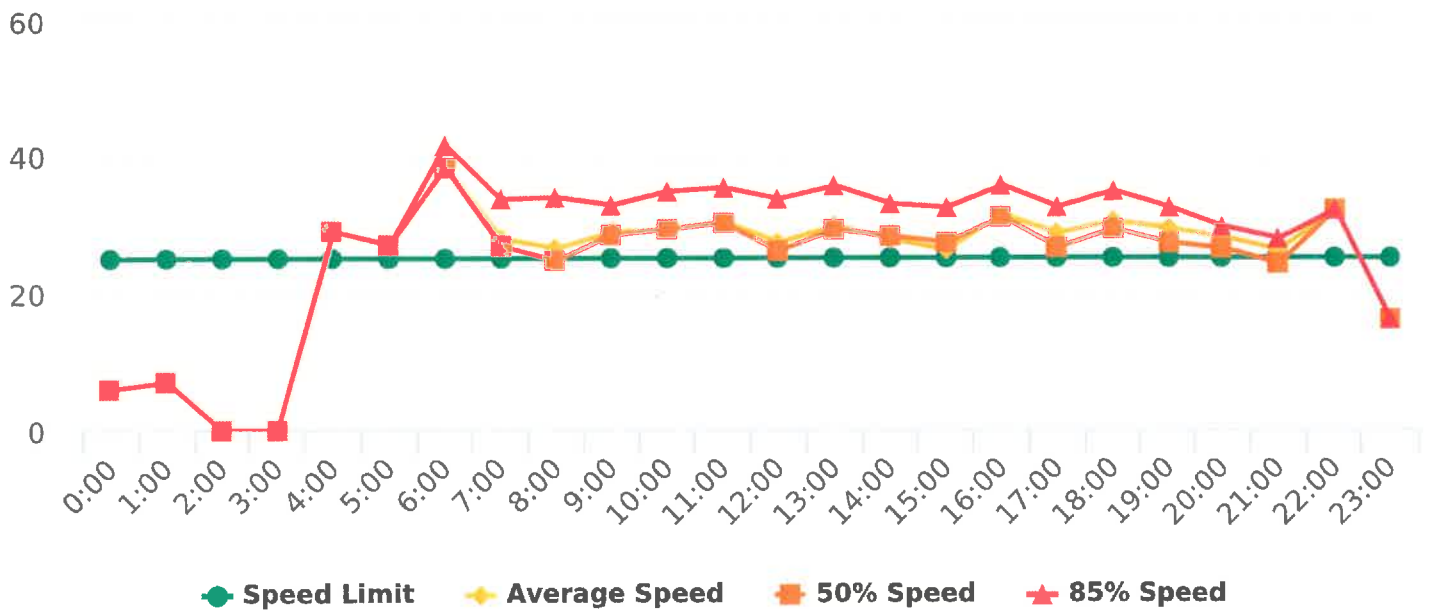
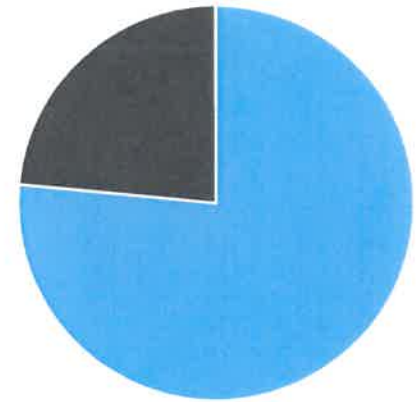
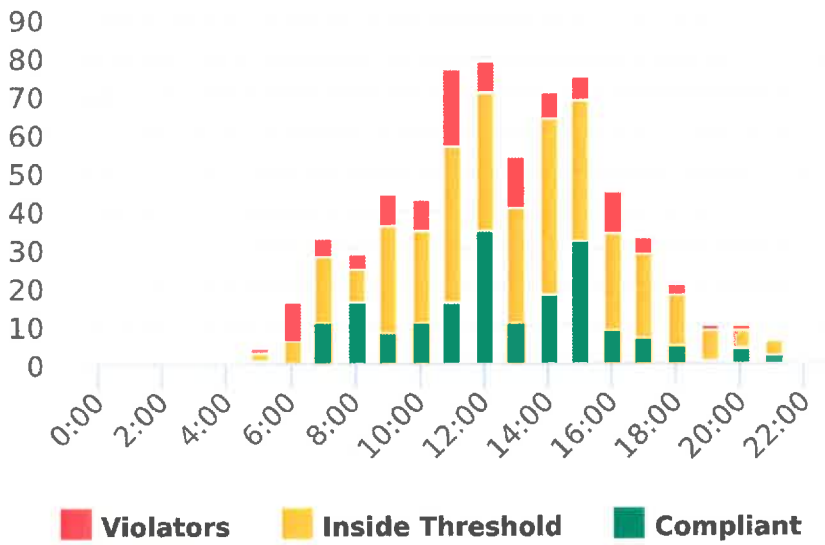
Start: 2020-11-02
 End: 2020-11-08
 Times: 0:00-23:59

Violation Threshold: Speed Limit + 10
 Speed Range: 1 to 100

Overall Summary

Total Days of Data: 7
 Speed Limit: 25
 Average Speed: 28.66
 50th Percentile Speed: 28.23
 85th Percentile Speed: 33.82
 Pace Speed Range: 24-34

Minimum Speed: 5
 Maximum Speed: 53
 Display Mode: Speed Display
 Average Volume per Day: 93.6
 Total Volume: 655





Extended Speed Summary

Crespi Lane, 12S - Crespi Ln. near Del Ciervo, SB

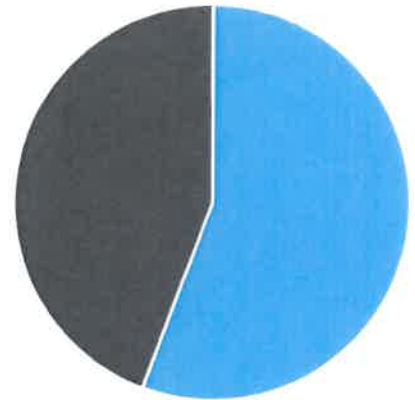
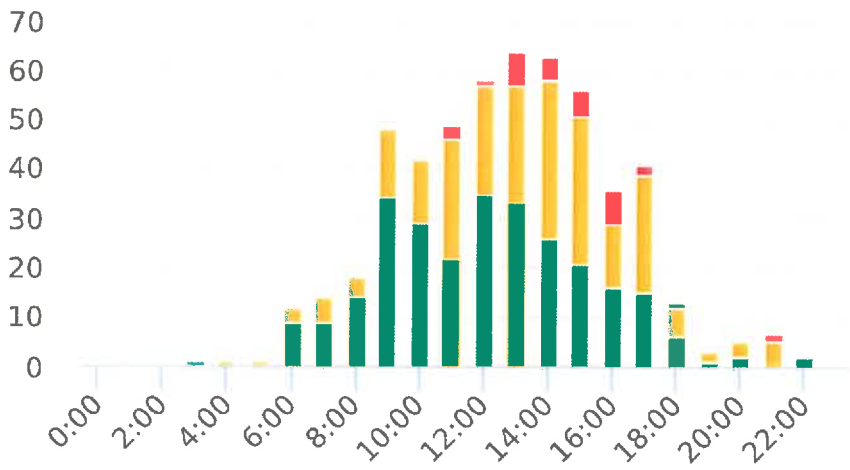
Start: 2020-11-09
 End: 2020-11-15
 Times: 0:00-23:59

Violation Threshold: Speed Limit + 10
 Speed Range: 1 to 100

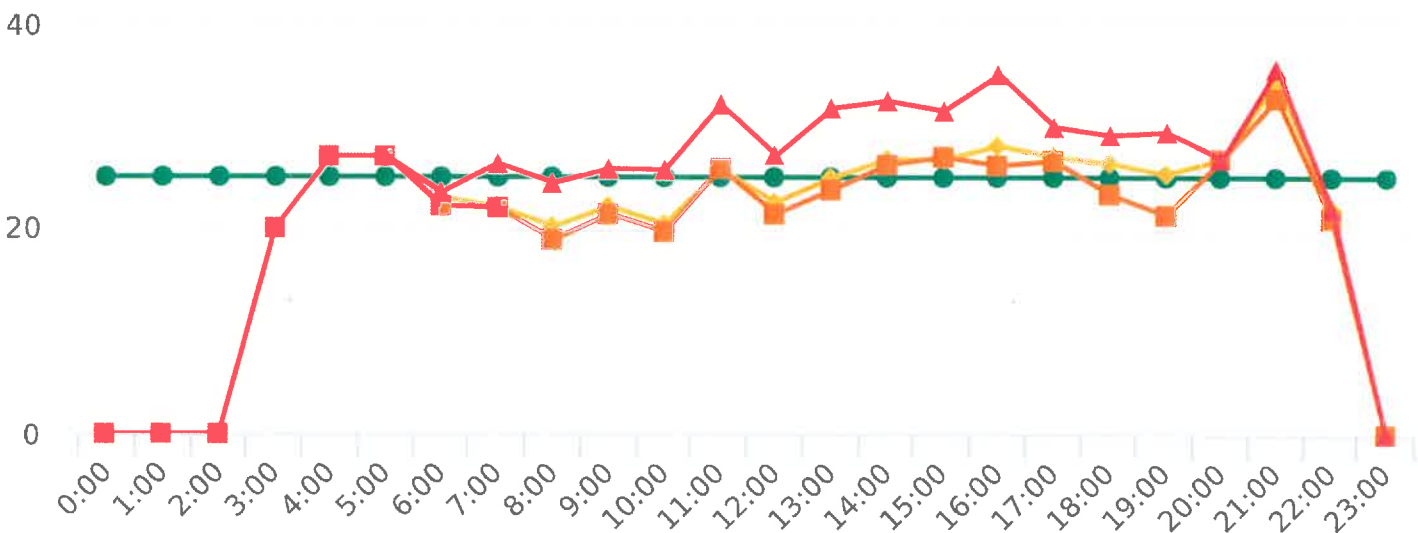
Overall Summary

Total Days of Data: 7
 Speed Limit: 25
 Average Speed: 24.83
 50th Percentile Speed: 24.05
 85th Percentile Speed: 29.64
 Pace Speed Range: 21-31

Minimum Speed: 5
 Maximum Speed: 50
 Display Mode: Speed Display
 Average Volume per Day: 76.3
 Total Volume: 534



■ Violators
 ■ Inside Threshold
 ■ Compliant
 ■ Vehicles Slowed
 ■ Other



● Speed Limit
 ◆ Average Speed
 ■ 50% Speed
 ▲ 85% Speed



Extended Speed Summary

17 Mile Dr, 13N - near Ocean Rd., NB

Start: 2020-11-16

End: 2020-11-22

Times: 0:00-23:59

Violation Threshold: Speed Limit + 10

Speed Range: 1 to 100

Overall Summary

Total Days of Data: 5

Speed Limit: 25

Average Speed: 29.4

50th Percentile Speed: 29.58

85th Percentile Speed: 34.55

Pace Speed Range: 25-35

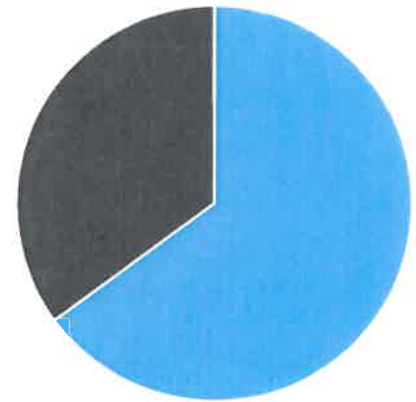
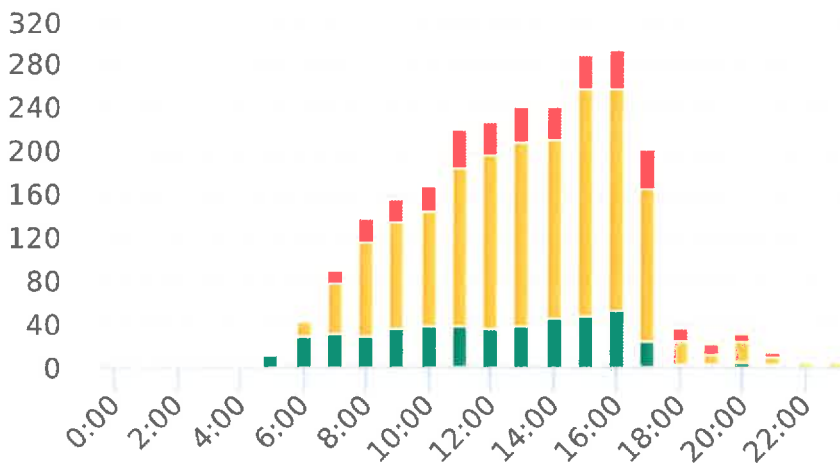
Minimum Speed: 5

Maximum Speed: 58

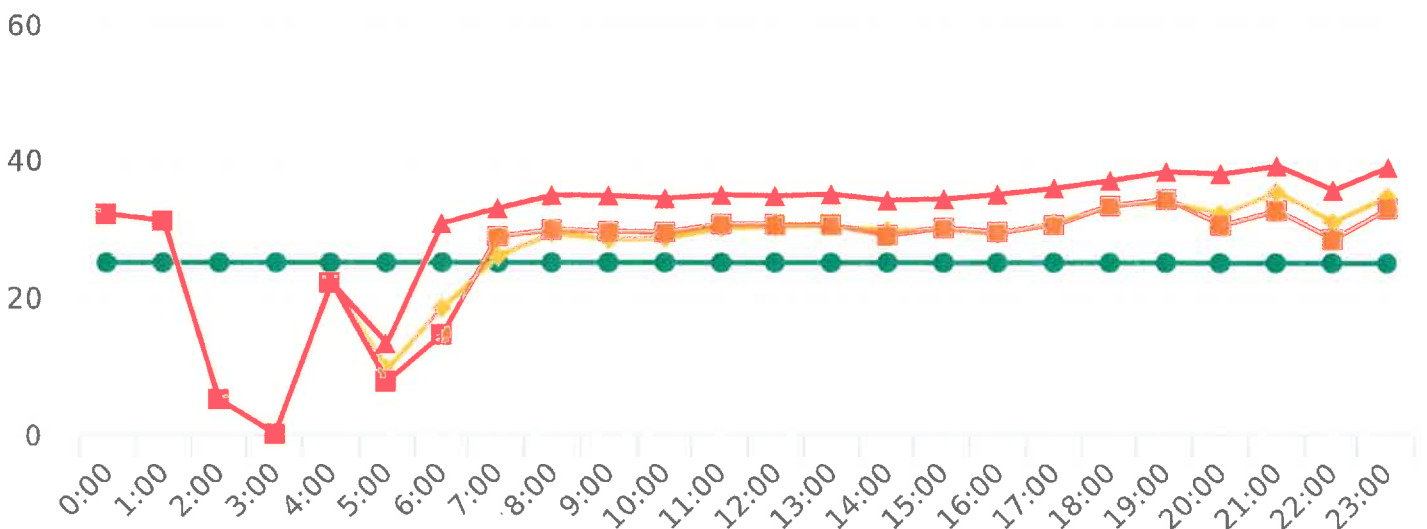
Display Mode: Speed Display

Average Volume per Day: 489.0

Total Volume: 2445



■ Violators
 ■ Inside Threshold
 ■ Compliant
 ■ Vehicles Slowed
 ■ Other



● Speed Limit
 ● Average Speed
 ● 50% Speed
 ● 85% Speed



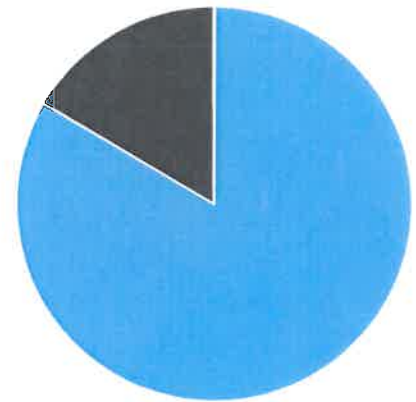
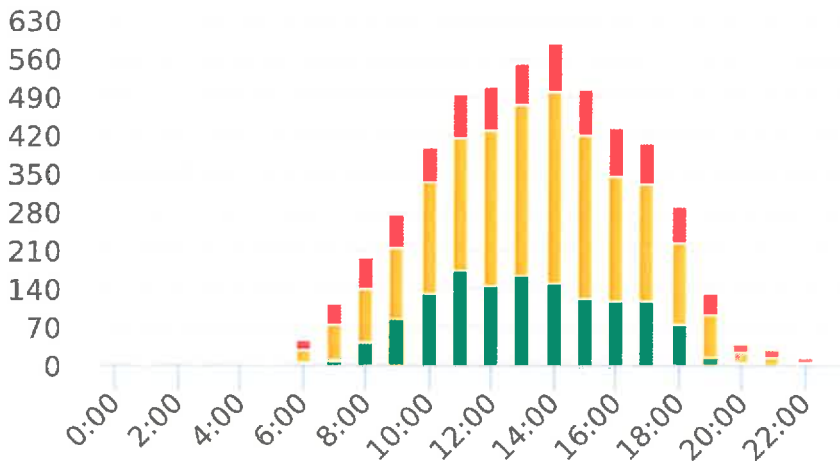
Start: 2020-09-28
 End: 2020-10-04
 Times: 0:00-23:59

Violation Threshold: Speed Limit + 10
 Speed Range: 1 to 100

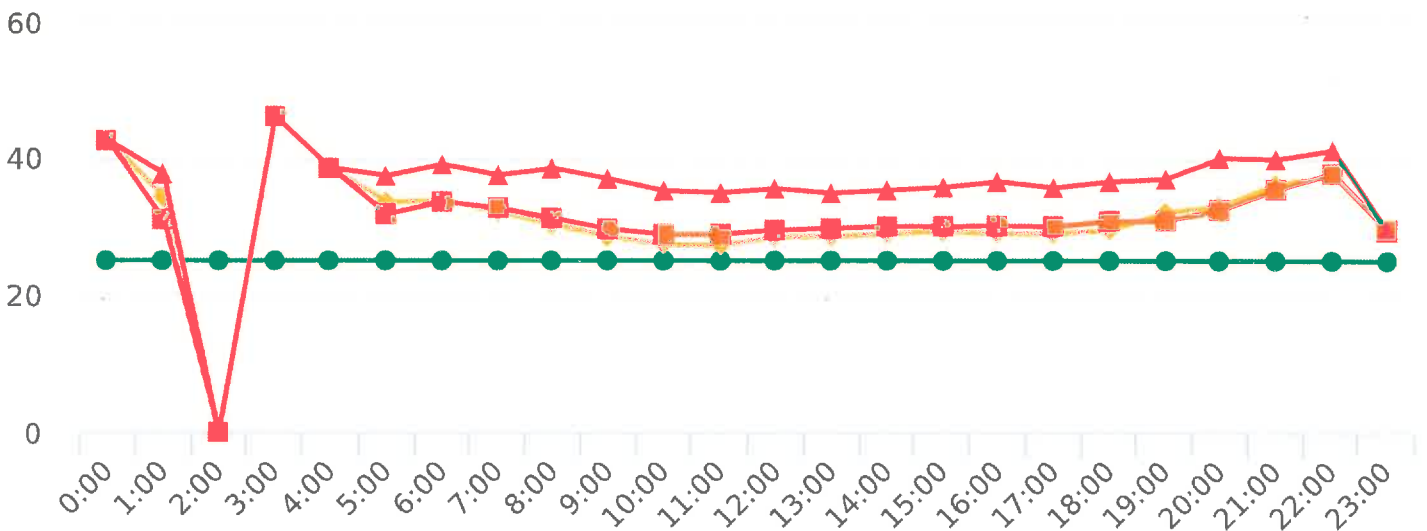
Overall Summary

Total Days of Data: 6
 Speed Limit: 25
 Average Speed: 29.01
 50th Percentile Speed: 30.0
 85th Percentile Speed: 35.88
 Pace Speed Range: 26-36

Minimum Speed: 5
 Maximum Speed: 55
 Display Mode: Speed Display
 Average Volume per Day: 839.0
 Total Volume: 5034



■ Violators
 ■ Inside Threshold
 ■ Compliant
 ■ Vehicles Slowed
 ■ Other



● Speed Limit
 ◆ Average Speed
 ■ 50% Speed
 ▲ 85% Speed



Extended Speed Summary

17 Mile Dr. 13S near Ocean Rd., SB

Start: 2020-11-23

End: 2020-11-27

Times: 0:00-23:59

Violation Threshold: Speed Limit + 10

Speed Range: 1 to 100

Overall Summary

Total Days of Data: 5

Speed Limit: 25

Average Speed: 28.45

50th Percentile Speed: 28.99

85th Percentile Speed: 35.18

Pace Speed Range: 25-35

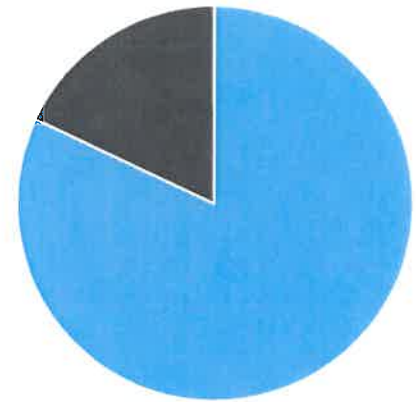
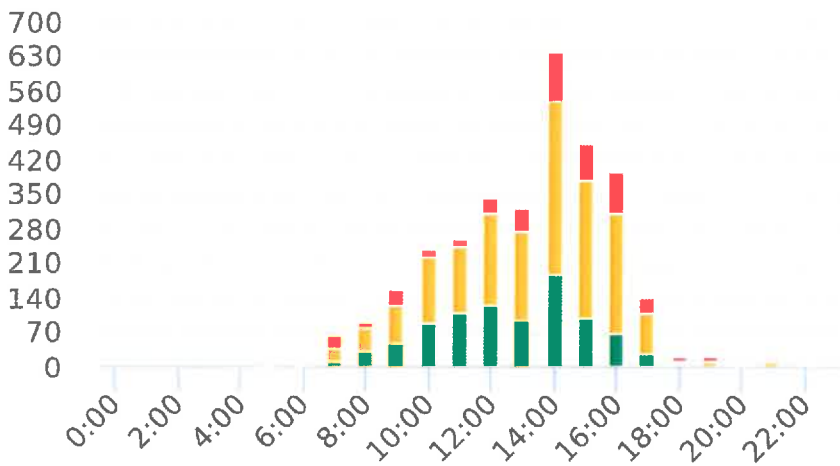
Minimum Speed: 5

Maximum Speed: 58

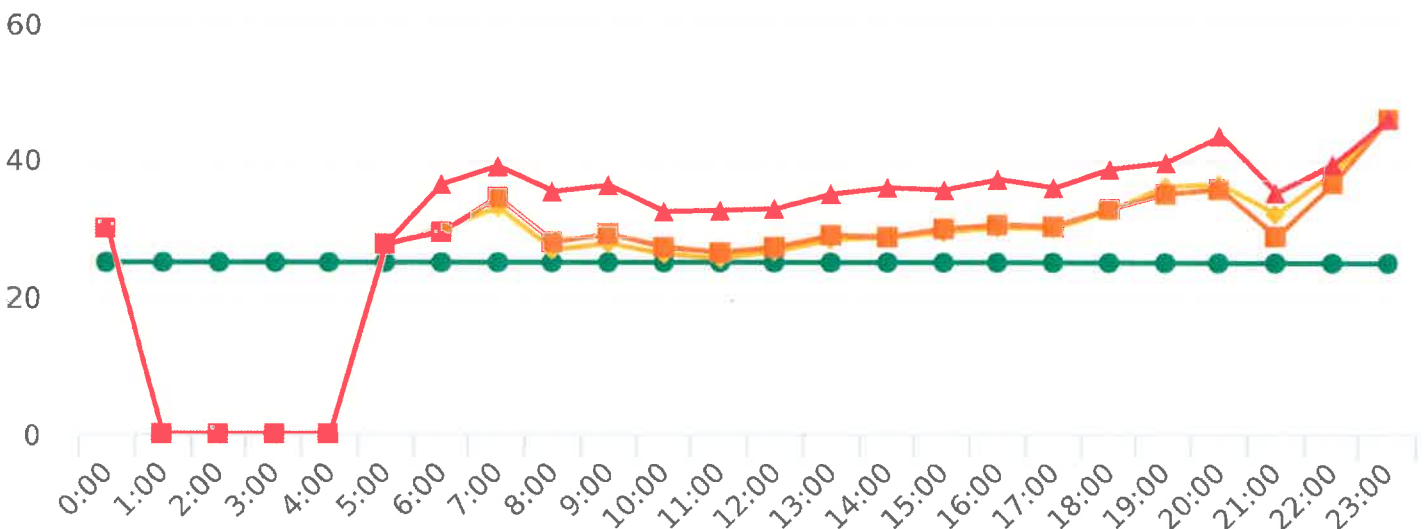
Display Mode: Speed Display

Average Volume per Day: 634.6

Total Volume: 3173



■ Violators
 ■ Inside Threshold
 ■ Compliant
 ■ Vehicles Slowed
 ■ Other



● Speed Limit
 ◆ Average Speed
 ■ 50% Speed
 ▲ 85% Speed



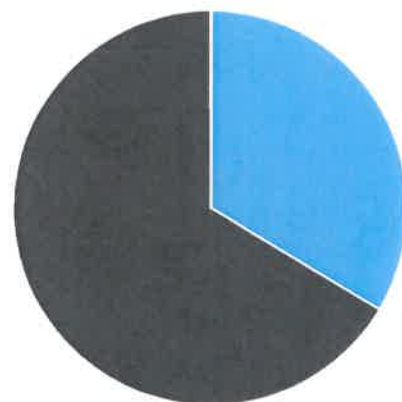
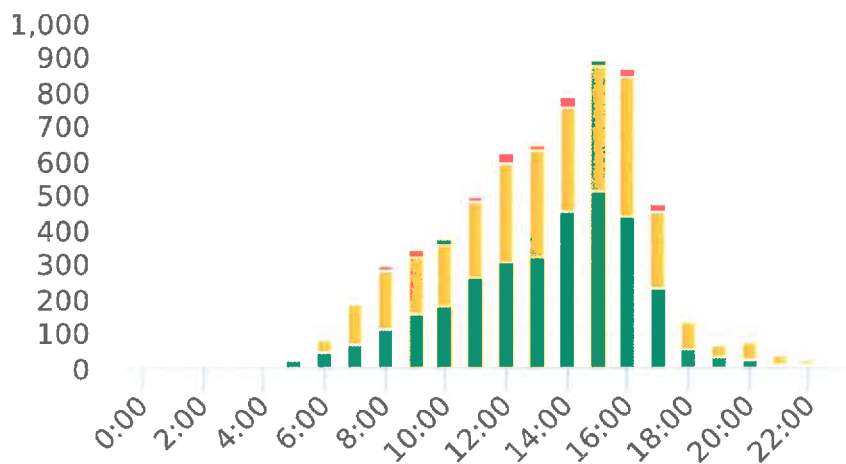
Start: 2020-11-16
 End: 2020-11-22
 Times: 0:00-23:59

Violation Threshold: Speed Limit + 10
 Speed Range: 1 to 100

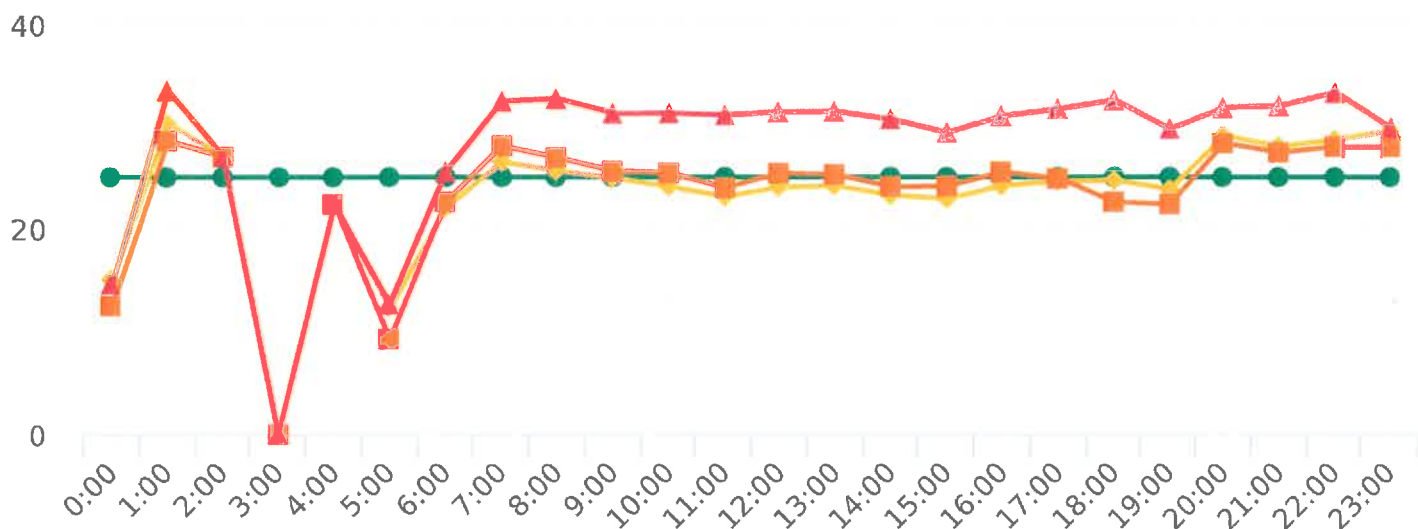
Overall Summary

Total Days of Data: 7
 Speed Limit: 25
 Average Speed: 24.01
 50th Percentile Speed: 24.9
 85th Percentile Speed: 30.84
 Pace Speed Range: 21-31

Minimum Speed: 5
 Maximum Speed: 54
 Display Mode: Speed Display
 Average Volume per Day: 928.6
 Total Volume: 6500



■ Violators
 ■ Inside Threshold
 ■ Compliant
 ■ Vehicles Slowed
 ■ Other



● Speed Limit
 ◆ Average Speed
 ■ 50% Speed
 ▲ 85% Speed



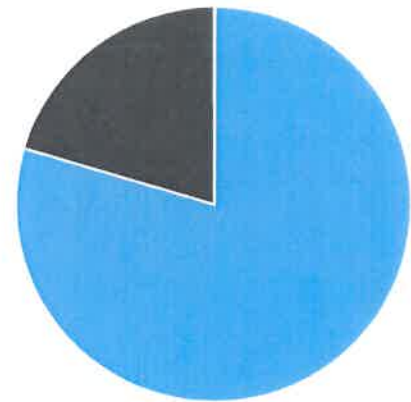
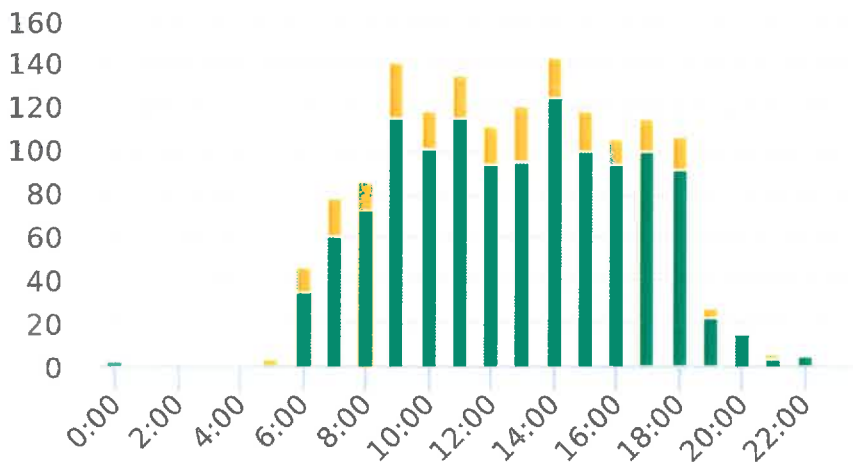
Start: 2020-09-28
End: 2020-10-05
Times: 0:00-23:59

Violation Threshold: Speed Limit + 10
Speed Range: 1 to 100

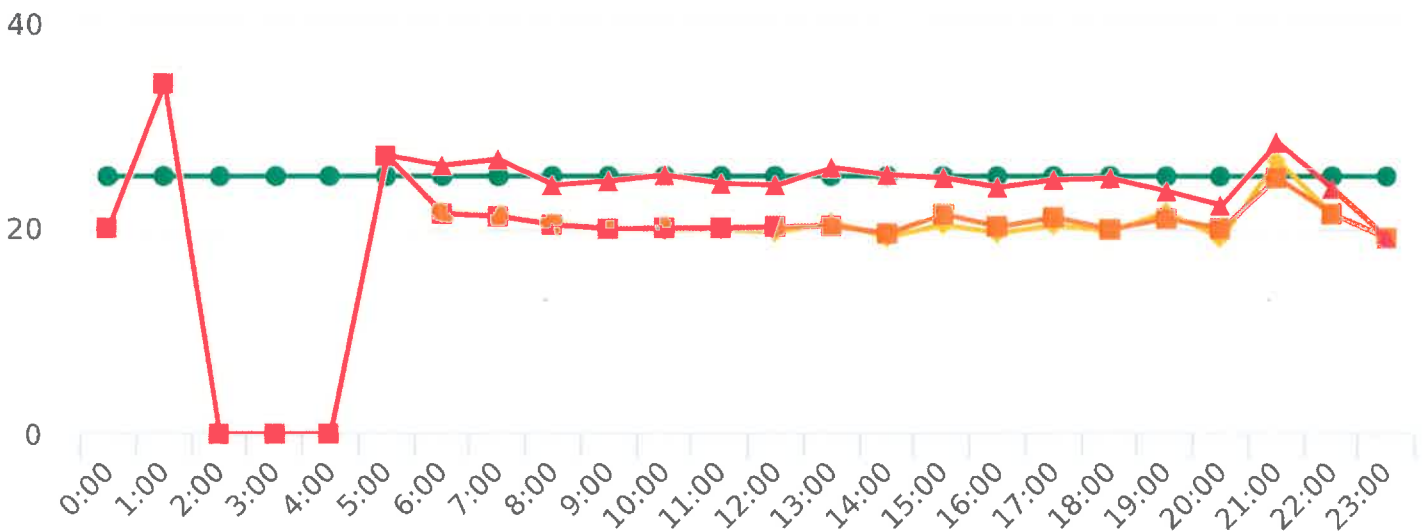
Overall Summary

Total Days of Data: 8
Speed Limit: 25
Average Speed: 20.06
50th Percentile Speed: 20.31
85th Percentile Speed: 24.81
Pace Speed Range: 16-26

Minimum Speed: 5
Maximum Speed: 39
Display Mode: Speed Display
Average Volume per Day: 187.0
Total Volume: 1496



■ Violators
 ■ Inside Threshold
 ■ Compliant
 ■ Vehicles Slowed
 ■ Other



● Speed Limit
 ● Average Speed
 ● 50% Speed
 ● 85% Speed



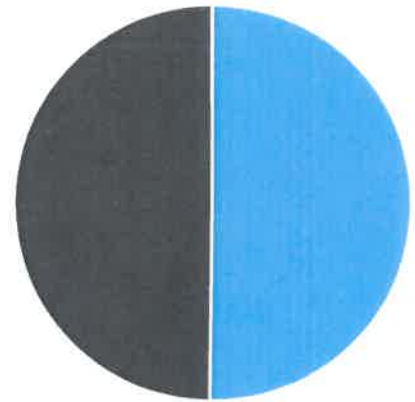
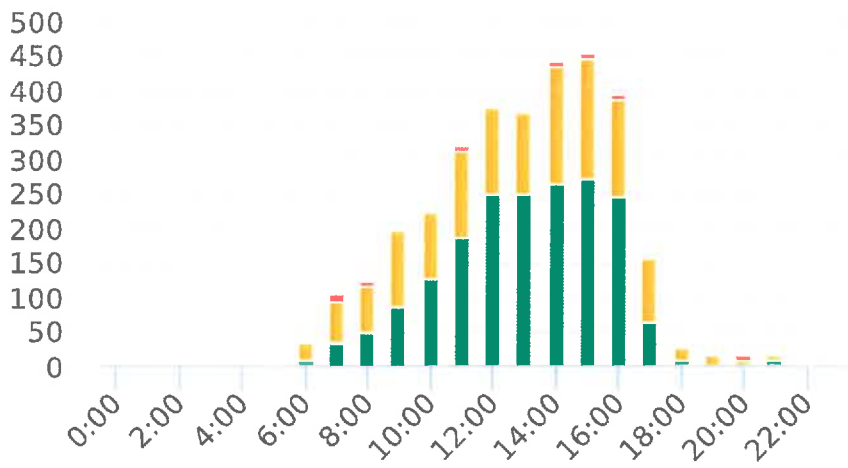
Start: 2020-11-23
End: 2020-11-29
Times: 0:00-23:59

Violation Threshold: Speed Limit + 10
Speed Range: 1 to 100

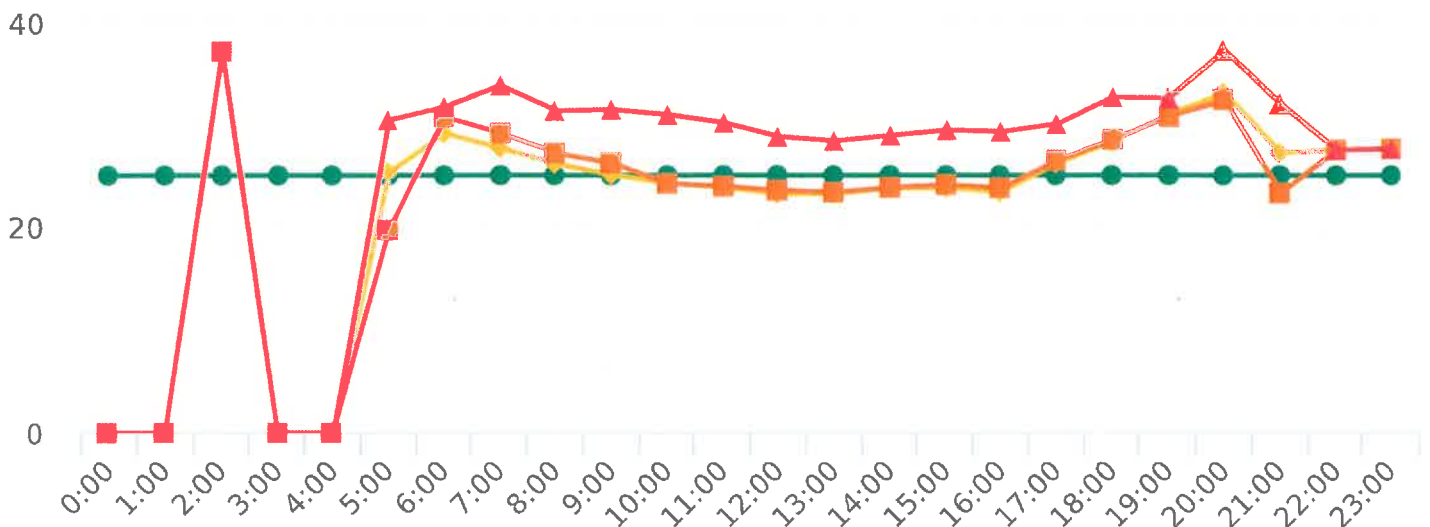
Overall Summary

Total Days of Data: 7
Speed Limit: 25
Average Speed: 24.25
50th Percentile Speed: 24.56
85th Percentile Speed: 29.75
Pace Speed Range: 20-30

Minimum Speed: 5
Maximum Speed: 47
Display Mode: Speed Display
Average Volume per Day: 470.3
Total Volume: 3292



■ Violators
 ■ Inside Threshold
 ■ Compliant
 ■ Vehicles Slowed
 ■ Other



● Speed Limit
 ◆ Average Speed
 ■ 50% Speed
 ▲ 85% Speed



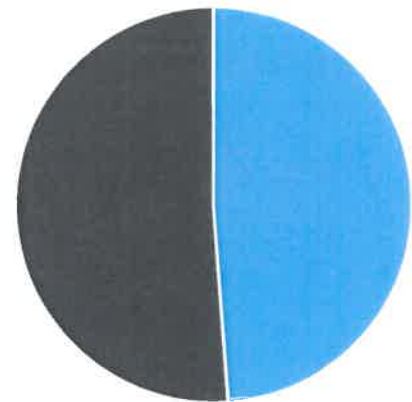
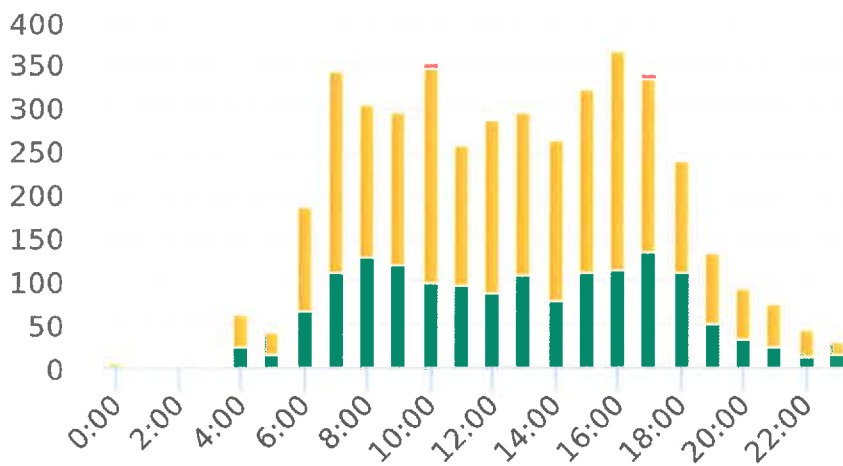
Start: 2020-11-16
 End: 2020-11-22
 Times: 0:00-23:59

Violation Threshold: Speed Limit + 10
 Speed Range: 1 to 100

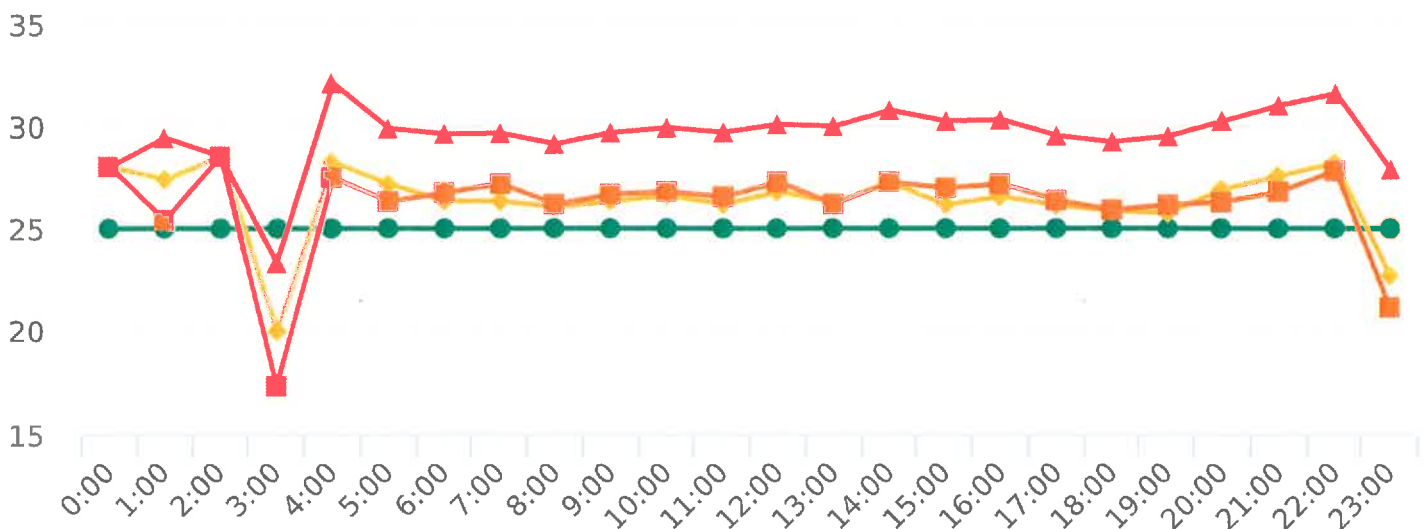
Overall Summary

Total Days of Data: 7
 Speed Limit: 25
 Average Speed: 26.41
 50th Percentile Speed: 26.67
 85th Percentile Speed: 29.86
 Pace Speed Range: 22-32

Minimum Speed: 5
 Maximum Speed: 43
 Display Mode: Speed Display
 Average Volume per Day: 627.1
 Total Volume: 4390



■ Violators
 ■ Inside Threshold
 ■ Compliant
 ■ Vehicles Slowed
 ■ Other



● Speed Limit
 ◆ Average Speed
 ■ 50% Speed
 ▲ 85% Speed



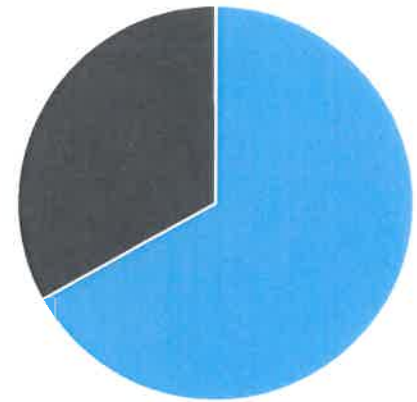
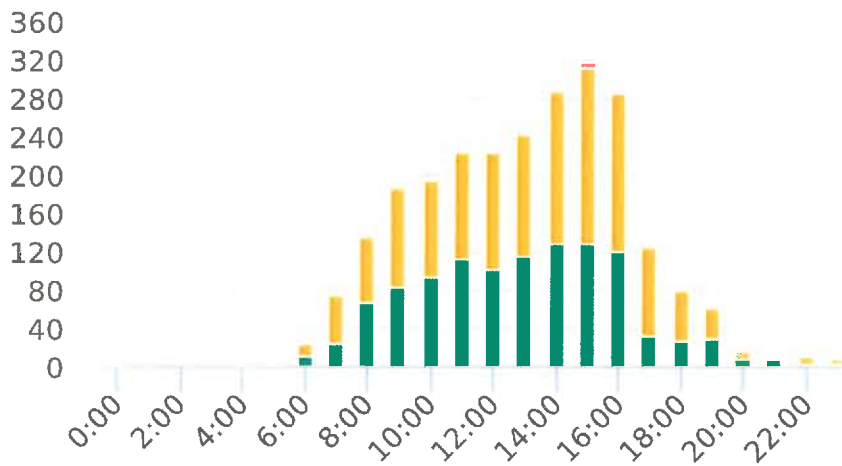
Start: 2020-09-28
End: 2020-10-01
Times: 0:00-23:59

Violation Threshold: Speed Limit + 10
Speed Range: 1 to 100

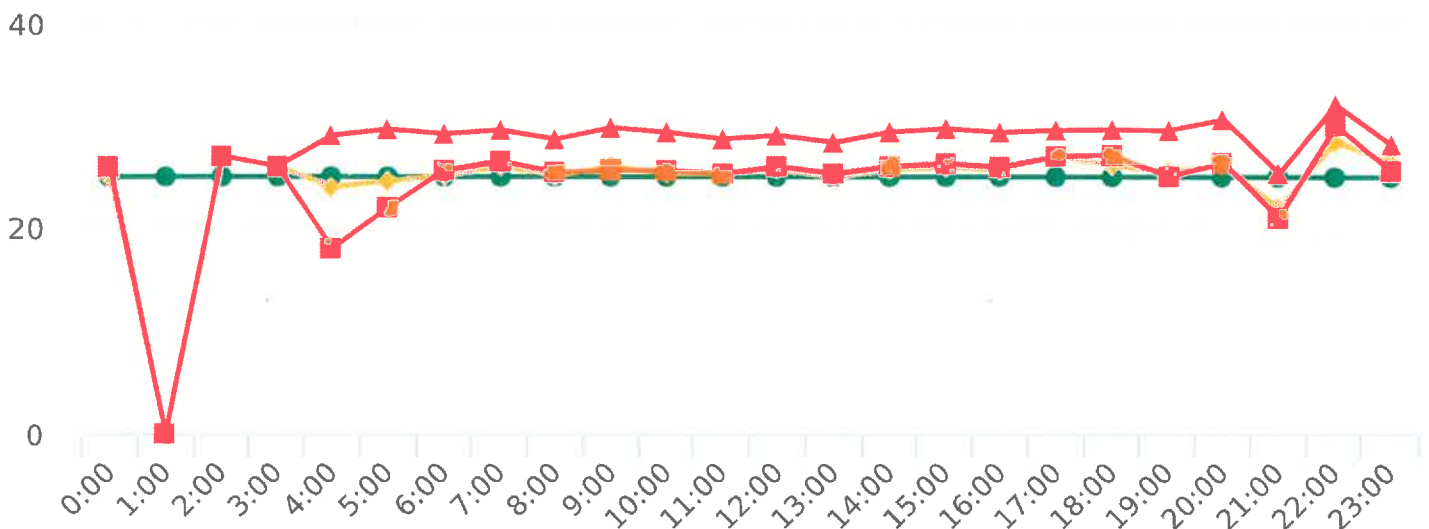
Overall Summary

Total Days of Data: 3
Speed Limit: 25
Average Speed: 25.66
50th Percentile Speed: 25.88
85th Percentile Speed: 29.2
Pace Speed Range: 21-31

Minimum Speed: 5
Maximum Speed: 37
Display Mode: Speed Display
Average Volume per Day: 843.0
Total Volume: 2529



■ Violators
 ■ Inside Threshold
 ■ Compliant
 ■ Vehicles Slowed
 ■ Other



● Speed Limit
 ◆ Average Speed
 ■ 50% Speed
 ▲ 85% Speed



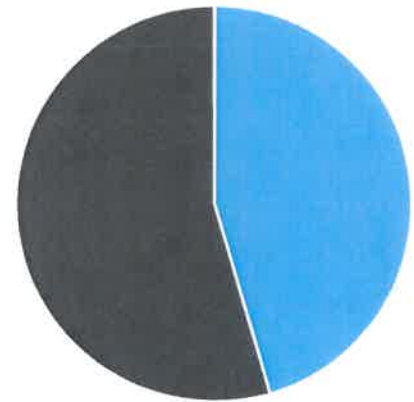
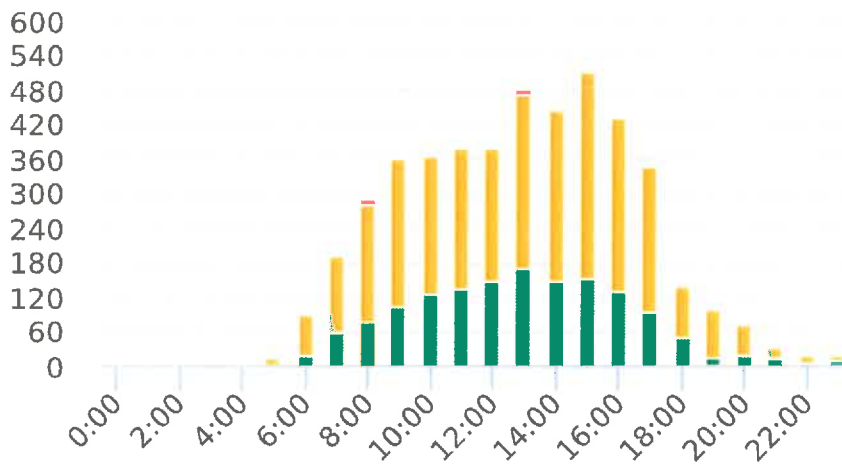
Start: 2020-11-23
End: 2020-11-29
Times: 0:00-23:59

Violation Threshold: Speed Limit + 10
Speed Range: 1 to 100

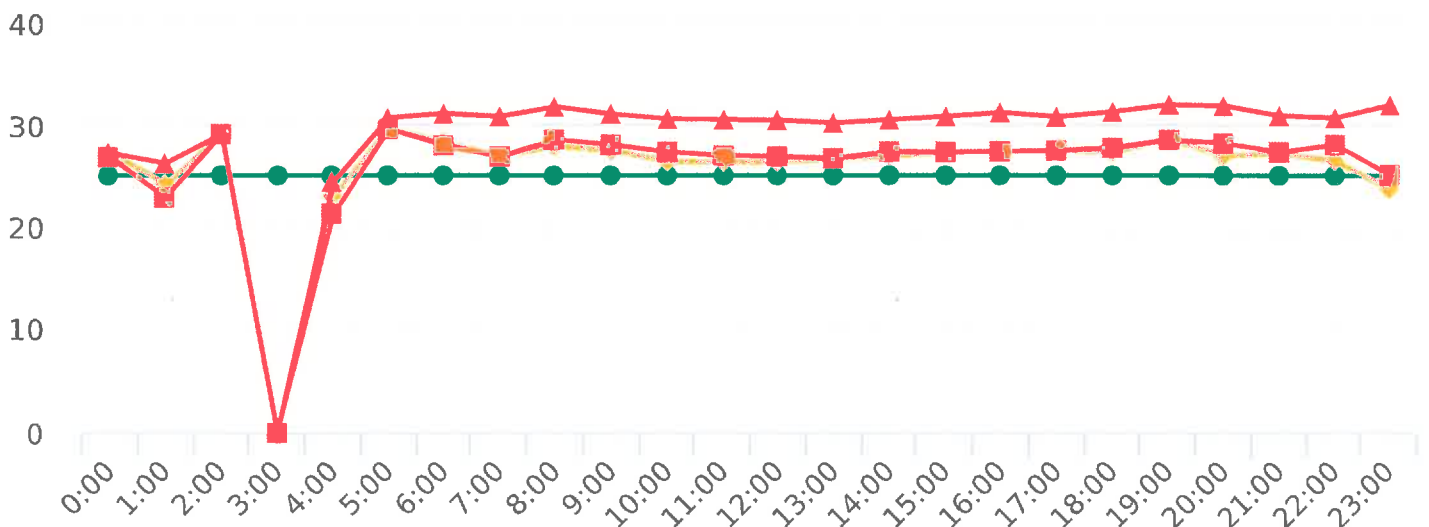
Overall Summary

Total Days of Data: 6
Speed Limit: 25
Average Speed: 27.02
50th Percentile Speed: 27.35
85th Percentile Speed: 30.73
Pace Speed Range: 22-32

Minimum Speed: 5
Maximum Speed: 43
Display Mode: Speed Display
Average Volume per Day: 786.3
Total Volume: 4718



■ Violators
 ■ Inside Threshold
 ■ Compliant
 ■ Vehicles Slowed
 ■ Other



● Speed Limit
 ◆ Average Speed
 ■ 50% Speed
 ▲ 85% Speed



Extended Speed Summary

Sunset and El Bosque Dr., 16S - intersection, SB

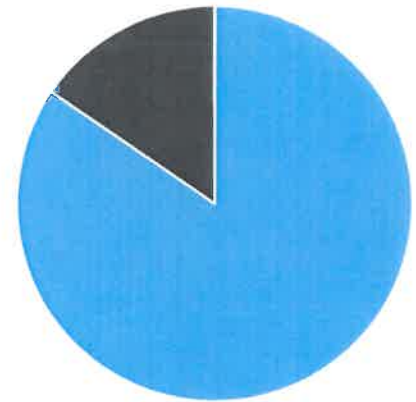
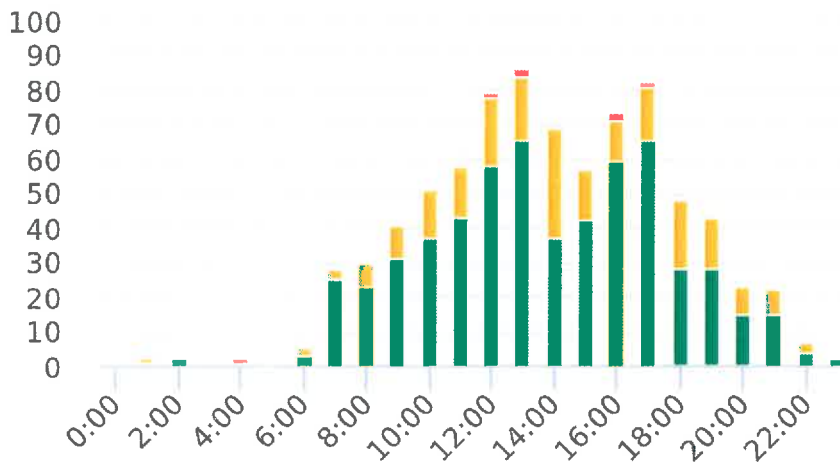
Start: 2020-09-28
 End: 2020-10-05
 Times: 0:00-23:59

Violation Threshold: Speed Limit + 10
 Speed Range: 1 to 100

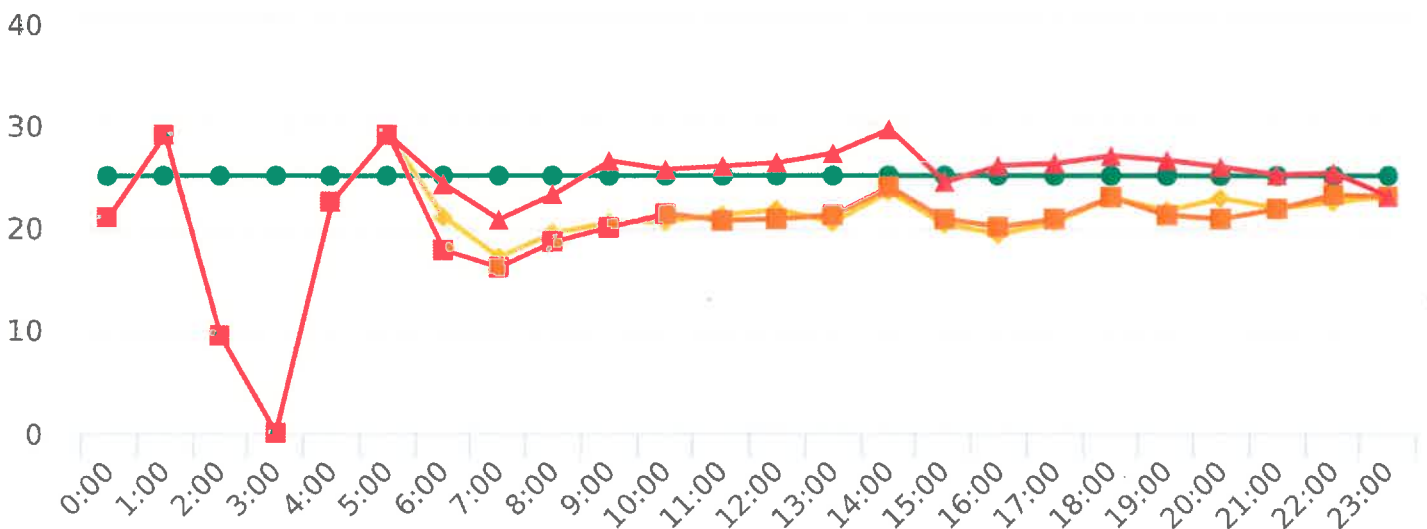
Overall Summary

Total Days of Data: 8
 Speed Limit: 25
 Average Speed: 20.98
 50th Percentile Speed: 20.96
 85th Percentile Speed: 26.07
 Pace Speed Range: 17-27

Minimum Speed: 5
 Maximum Speed: 37
 Display Mode: Speed Display
 Average Volume per Day: 101.5
 Total Volume: 812



■ Violators
 ■ Inside Threshold
 ■ Compliant
 ■ Vehicles Slowed
 ■ Other



● Speed Limit
 ● Average Speed
 ● 50% Speed
 ● 85% Speed



Extended Speed Summary

Sunset and El Bosque Dr., 16S - intersection, SB

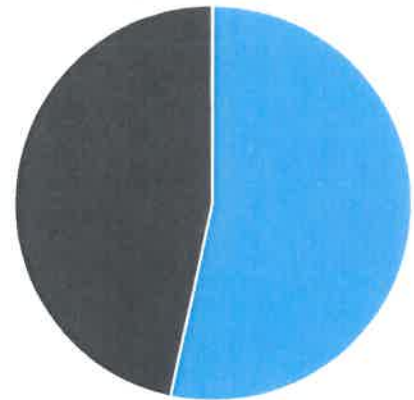
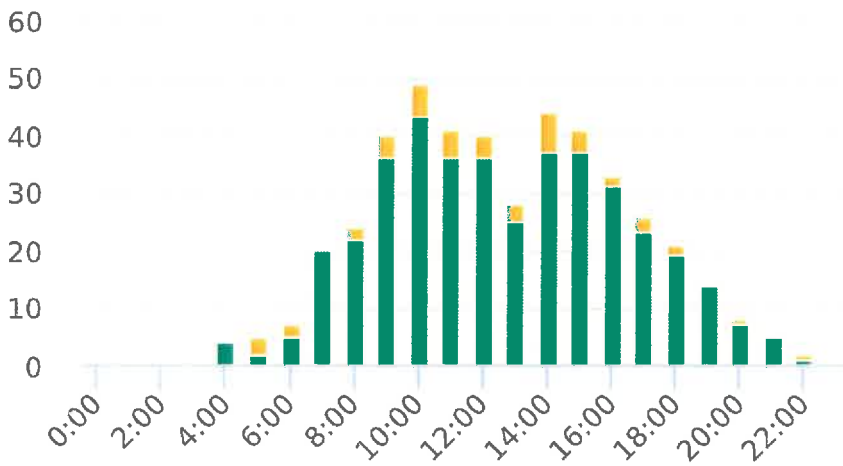
Start: 2020-11-23
 End: 2020-11-29
 Times: 0:00-23:59

Violation Threshold: Speed Limit + 10
 Speed Range: 1 to 100

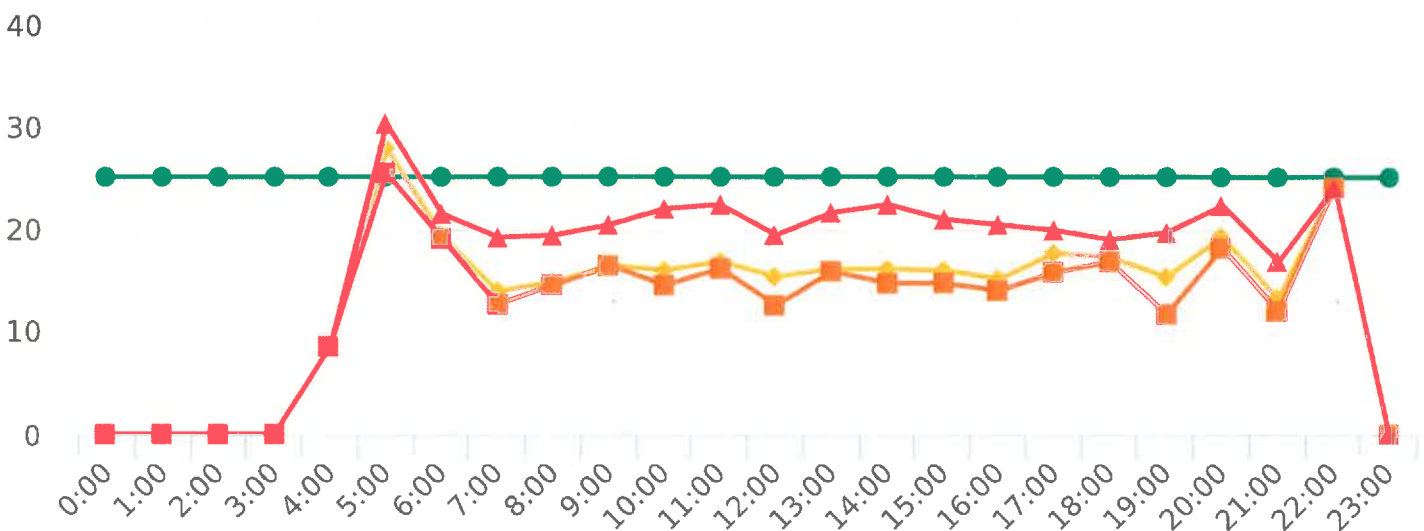
Overall Summary

Total Days of Data: 7
 Speed Limit: 25
 Average Speed: 16.13
 50th Percentile Speed: 14.93
 85th Percentile Speed: 20.72
 Pace Speed Range: 11-21

Minimum Speed: 5
 Maximum Speed: 34
 Display Mode: Speed Display
 Average Volume per Day: 64.6
 Total Volume: 452



■ Violators
 ■ Inside Threshold
 ■ Compliant
 ■ Vehicles Slowed
 ■ Other



● Speed Limit
 ● Average Speed
 ● 50% Speed
 ● 85% Speed