

DEPUTY GENERAL MANAGER'S REPORT
October 30, 2020

TO: Board of Directors

FROM: Suha Kilic, Deputy GM/CFO

SUBJECT: **Supplemental Traffic Enforcement Program
Quarter Ending September 30, 2020**

During the three-month and twelve-month periods ending September 30, 2020 CHP issued 62 (33 for unsafe speed) and 352 (173 for unsafe speed) citations, respectively. The number of citations for the previous three-month and twelve-month periods ending June 30, 2020 were 39 (10 for unsafe speed) and 399 (170 for unsafe speed).

Due to COVID-19 pandemic, Pebble Beach Company roads were closed at certain times in the reporting period. In addition to traffic enforcement, CHP provided public assistance and services related to prevention of other crimes. The average weekly service hours were 64, 37, and 30 in the months of July, August, and September, respectively, with an overall 44 hours per week during the quarter. Service hours were lower in August and September due to CHP shifting personnel to assist with wildfires throughout the State. The total cost for the quarter was approximately \$65,000, or 22%, of the \$300,000 annual budget.

In addition to CHP, the District contracted with Monterey County Sheriff to augment law enforcement services and assist with 17 Mile Drive and beach closures during the Fourth of July (July 3-5) and Labor Day (September 4-7) weekends. The total cost of the Sheriff services was \$9,100 in the quarter.

The four mobile speed monitor/display units have been rotated among locations. The measured average speeds in most residential zones were near or below 25 mph with the exception of sections of the 17 Mile Drive, Forest Lodge, Sloat, Lopez, Forest Lake Roads, and Crespi Lane. The average and 85% speeds on those highly travelled roads remain near or below 30 mph and 35 mph, respectively.

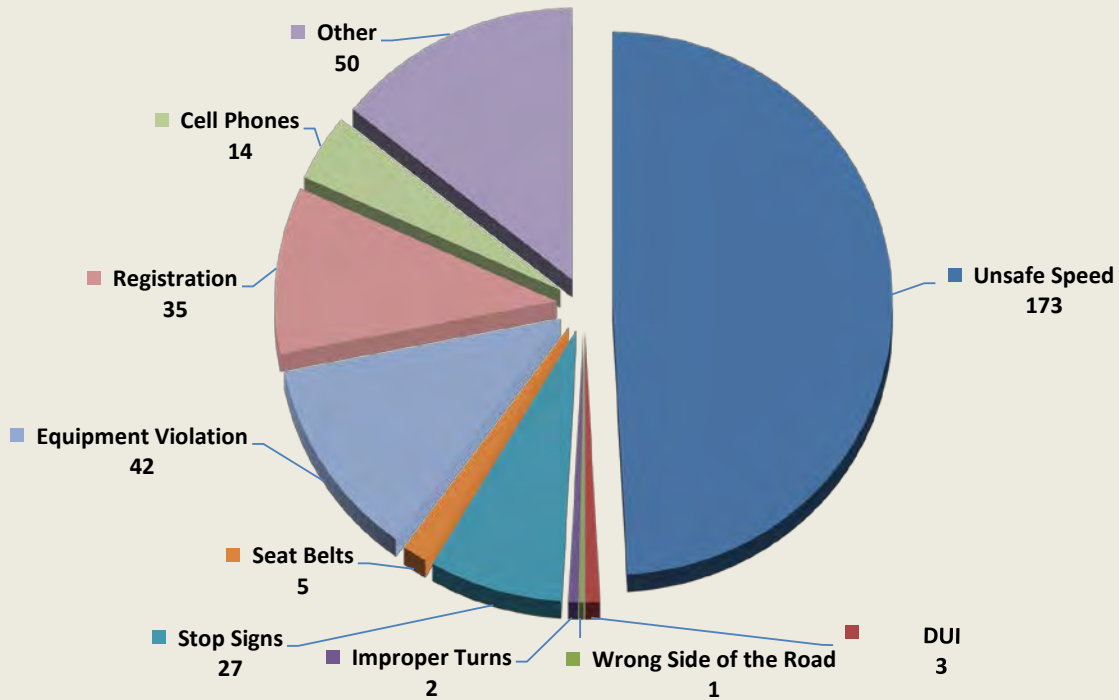
Number of citations for the 21 general locations (12 locations identified by a 2006 DMFPO survey, plus 9 locations added based on the feedback and field observations) are presented on the attached maps. One new location (corner of Sunset Road and El Bosque Drive) has been added to list in the quarter.

Encl.

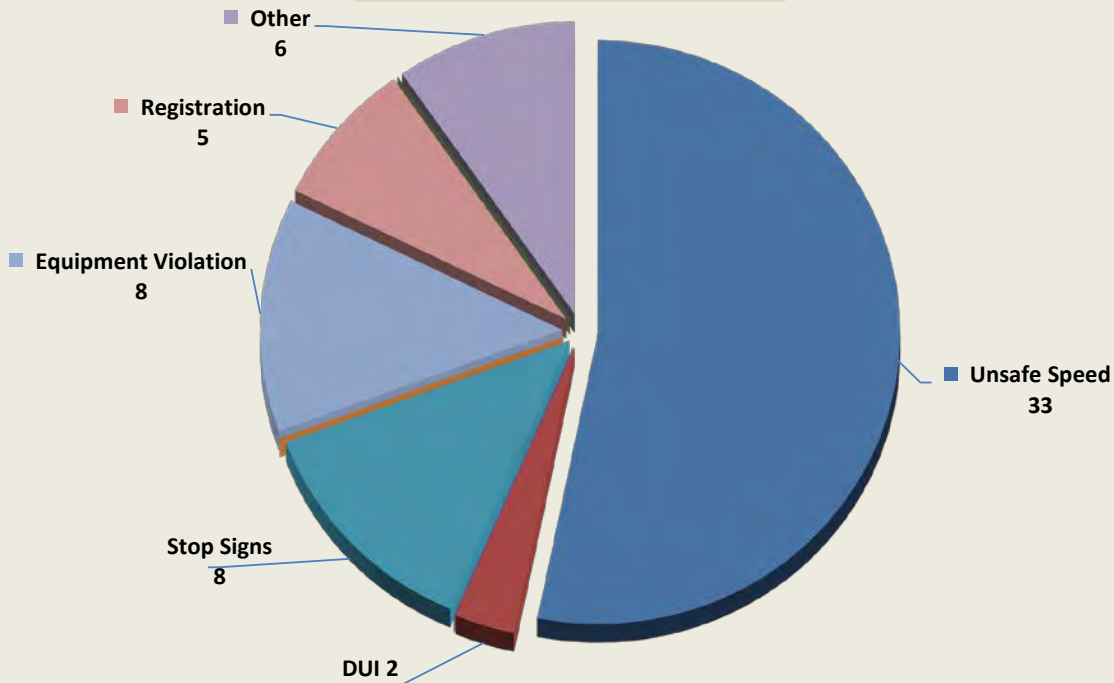
Vehicle traffic and speed statistics at locations with higher recorded speeds

| Location | Travel Direction | Period 2019 | # of Measurements | 41 to 45 mph | 46 to 50 mph | Over 50 mph |
|-------------------------------------|------------------|-----------------------|-------------------|----------------|--------------|-------------|
| Forest Lodge Rd near Majella | East | 7/13-7/19 (7 Days) | 8,139 | 33 | 4 | 0 |
| " | West | 7/20-7/26 (7 Days) | 7,623 | 45 | 4 | 3 |
| " | " | 8/31-9/5 (6 Days) | 6,281 | 40 | 7 | 1 |
| Sloat Rd near Wranglers Tr. | North | 9/8-9/13 (6 Days) | 8,325 | 22 | 1 | 0 |
| " | South | 9/14-9/20 (7 Days) | 11,619 | 117 | 4 | 1 |
| Lopez Rd near Congress | North | 7/27-8/1 (6 Days) | 5,423 | 76 | 9 | 2 |
| " | South | 8/3-8/9 (7 Days) | 3,201 | 46 | 6 | 1 |
| Crespi Lane | North | 6/29-7/5 (4 Days) | 1,065 | 53 | 10 | 1 |
| " | " | 8/25-8/30 (6 Days) | 3,479 | 152 | 19 | 5 |
| " | South | 7/6-7/11 (6 Days) | 730 | 35 | 14 | 1 |
| " | " | 8/31-9/6 (7 Days) | 811 | 28 | 14 | 2 |
| 17 Mile Dr near Ocean Rd | North | 7/27-8/2 (7 Days) | 7,868 | 116 | 7 | 2 |
| " | " | 8/10-8/16 (7 Days) | 5,645 | 145 | 21 | 10 |
| " | " | 9/21-9/27 (7 Days) | 4,552 | 96 | 17 | 5 |
| " | South | 8/3-8/9 (7 Days) | 7,241 | 94 | 13 | 4 |
| " | " | 8/20-8/23 (4 Days) | 3,512 | 107 | 19 | 5 |
| " | " | 8/31-9/5 (6 Days) | 7,666 | 274 | 69 | 17 |
| Bird Rock Rd near Indian Village Rd | South | 8/17-8/23 (7 Days) | 1,543 | 0 | 1 | 0 |
| TOTAL % | | | 94,723 | 1,479 1.56% | 239 0.25% | 60 0.06% |

**Citation Breakdown
(Oct 2019 to Sep 2020) Total: 352**

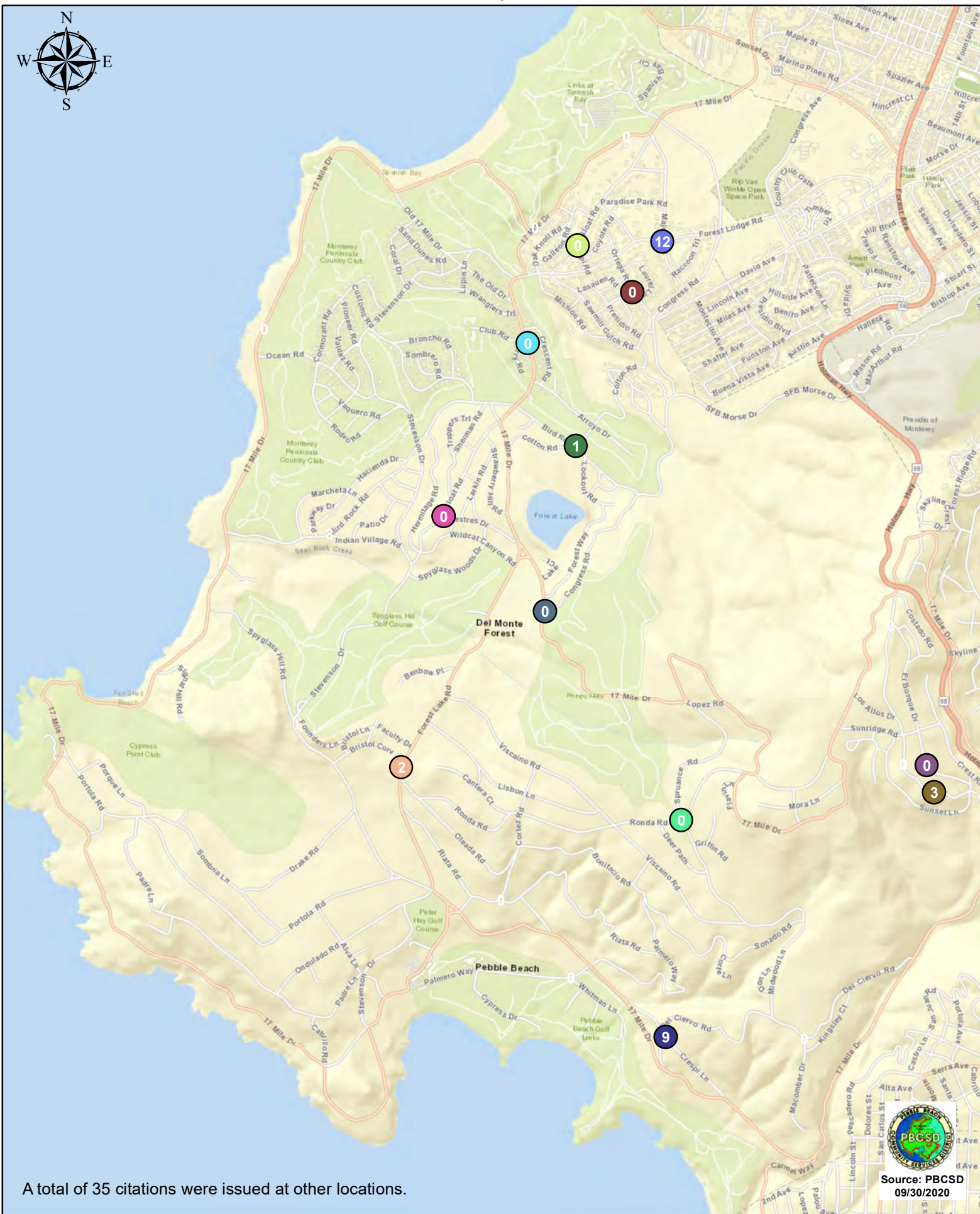


**Citation Breakdown
1st Quarter FY 2020-21
(Jul to Sep 2020) - Total: 62**



Note: In addition to the citations above, CHP gave 133 verbal warnings and assisted 254 motorist during 1st Quarter FY 2020-21.

CHP Traffic Enforcement Program Number of Citations Issued by Locations Jul to Sep 2020

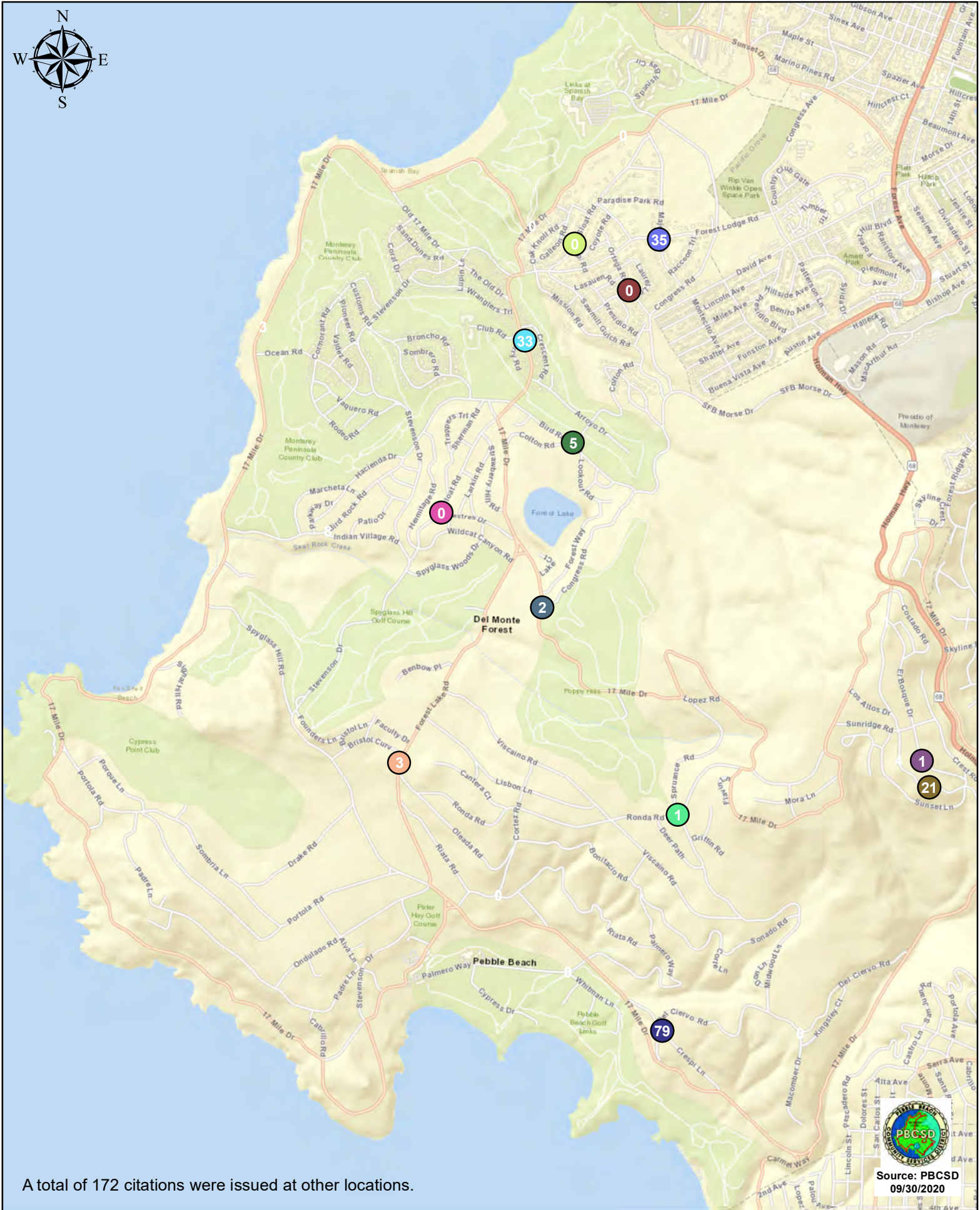


A total of 35 citations were issued at other locations.



Source: PBCSD
09/30/2020

CHP Traffic Enforcement Program Number of Citations Issued by Locations Oct 2019 to Sep 2020



A total of 172 citations were issued at other locations.



Extended Speed Summary

Sloat Road, 1N - Sloat and Lost Barranca

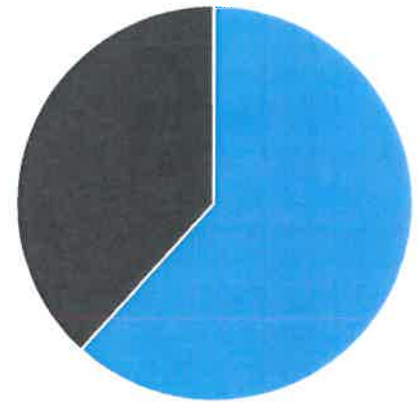
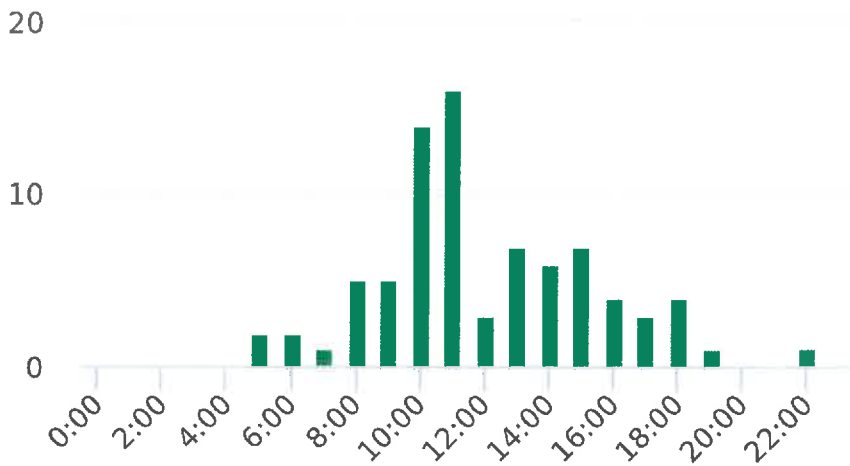
Start: 2020-07-13
 End: 2020-07-19
 Times: 0:00-23:59

Violation Threshold: Speed Limit + 10
 Speed Range: 1 to 100

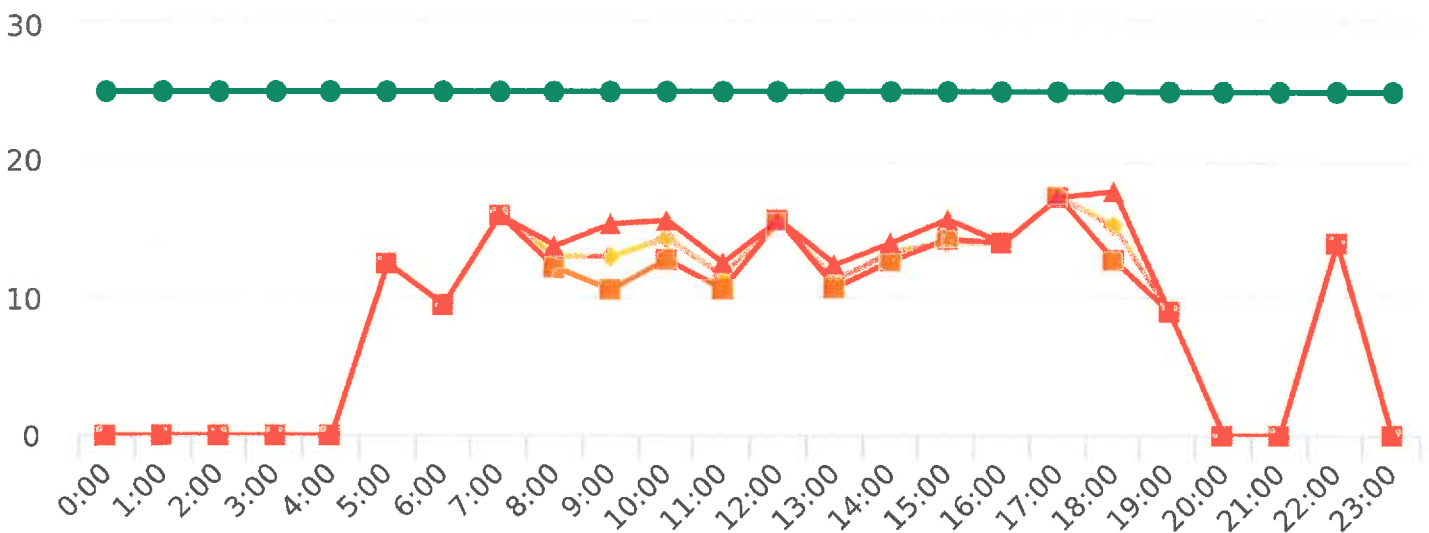
Overall Summary

Total Days of Data: 7
 Speed Limit: 25
 Average Speed: 13.25
 50th Percentile Speed: 12.38
 85th Percentile Speed: 14.27
 Pace Speed Range: 9-19

Minimum Speed: 5
 Maximum Speed: 23
 Display Mode: Speed Display
 Average Volume per Day: 11.6
 Total Volume: 81



■ Violators
 ■ Inside Threshold
 ■ Compliant
 ■ Vehicles Slowed
 ■ Other



● Speed Limit
 ◆ Average Speed
 ■ 50% Speed
 ▲ 85% Speed



Extended Speed Summary

Sloat Road, 1S - Sloat and Lost Barranca

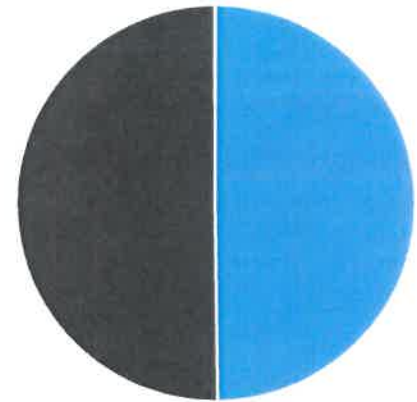
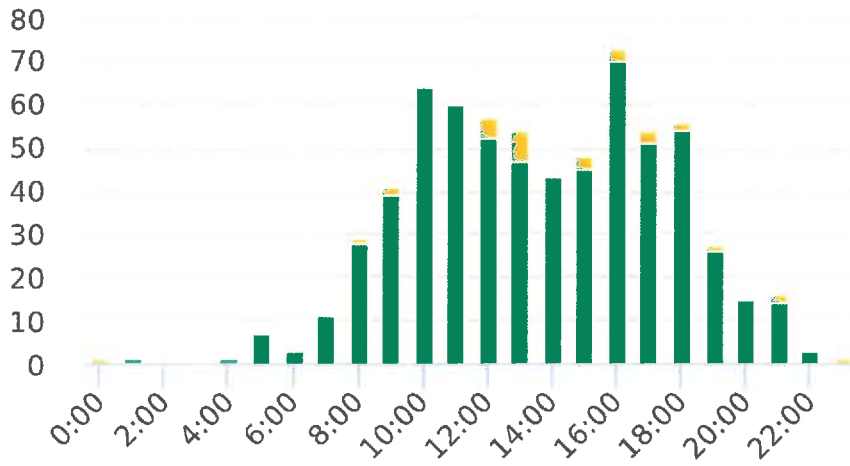
Start: 2020-07-20
 End: 2020-07-26
 Times: 0:00-23:59

Violation Threshold: Speed Limit + 10
 Speed Range: 1 to 100

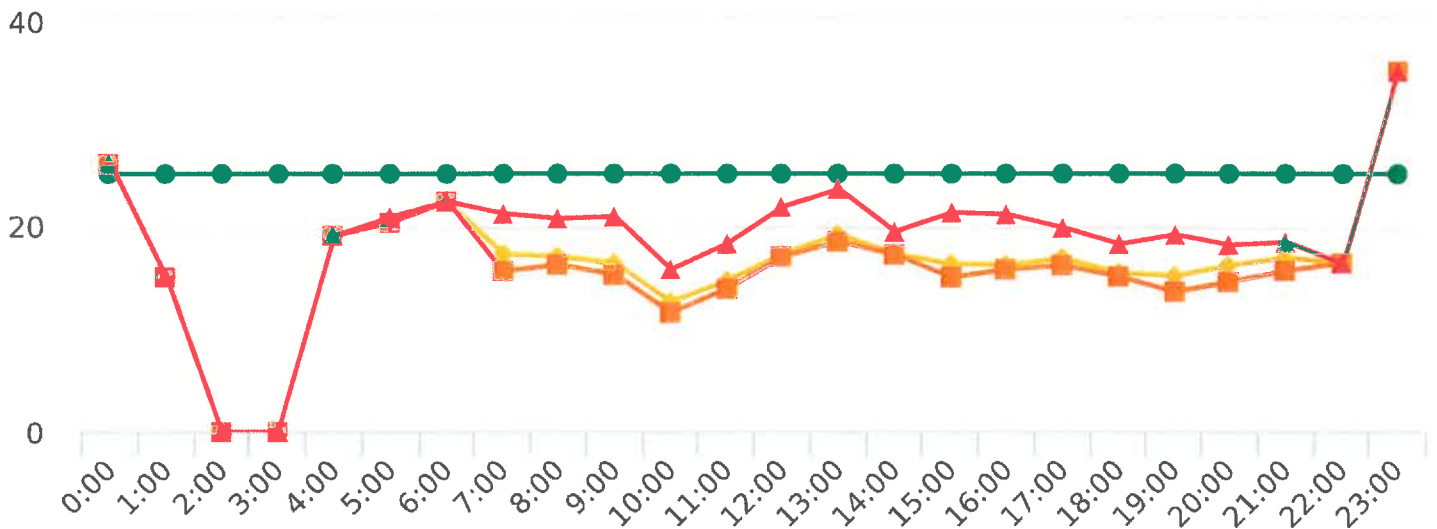
Overall Summary

Total Days of Data: 7
 Speed Limit: 25
 Average Speed: 16.25
 50th Percentile Speed: 15.5
 85th Percentile Speed: 19.89
 Pace Speed Range: 11-21

Minimum Speed: 5
 Maximum Speed: 35
 Display Mode: Speed Display
 Average Volume per Day: 95.3
 Total Volume: 667



■ Violators
 ■ Inside Threshold
 ■ Compliant
 ■ Vehicles Slowed
 ■ Other



● Speed Limit
 ◆ Average Speed
 ■ 50% Speed
 ▲ 85% Speed



Extended Speed Summary

Sloat Road, 1S - Sloat and Lost Barranca

Start: 2020-08-31

End: 2020-09-05

Times: 0:00-23:59

Violation Threshold: Speed Limit + 10

Speed Range: 1 to 100

Overall Summary

Total Days of Data: 6

Speed Limit: 25

Average Speed: 17.86

50th Percentile Speed: 17.06

85th Percentile Speed: 22.02

Pace Speed Range: 13-23

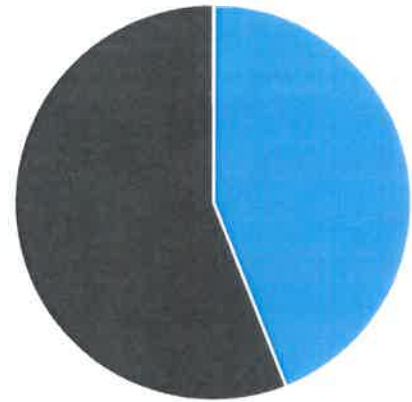
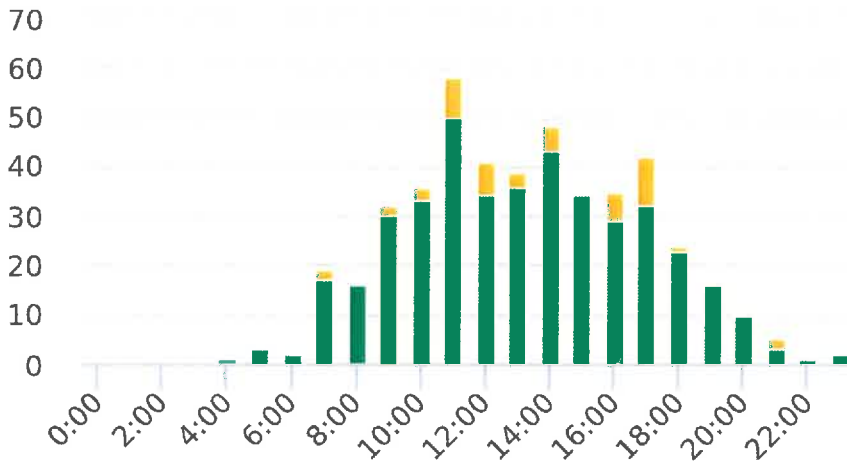
Minimum Speed: 5

Maximum Speed: 37

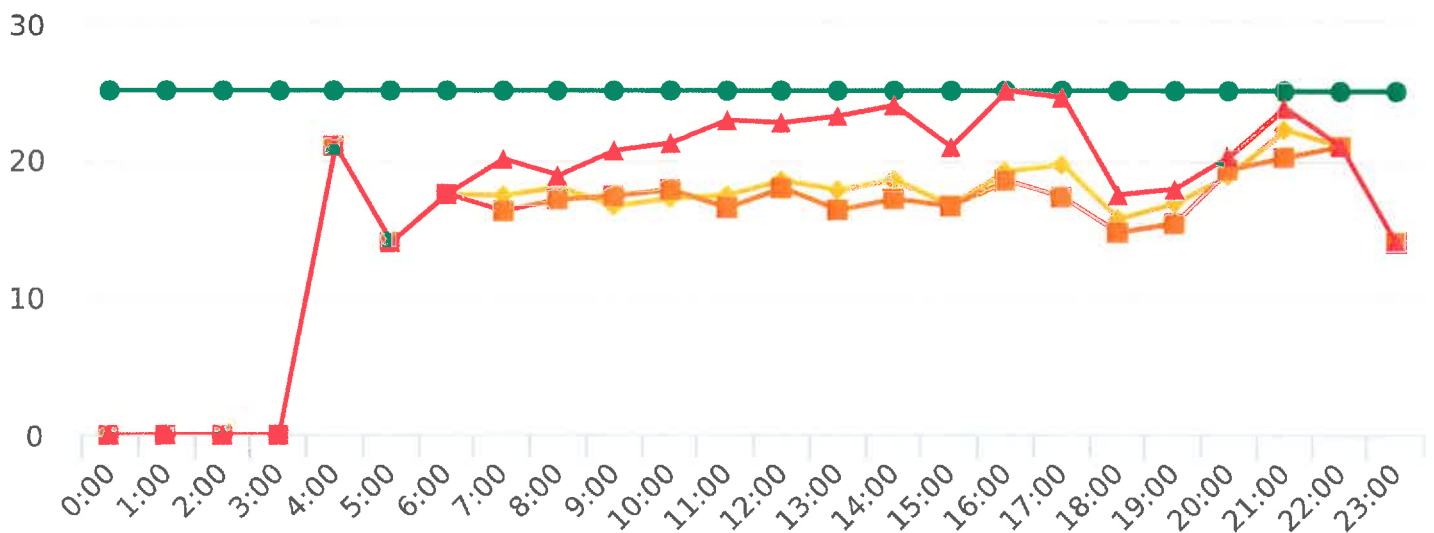
Display Mode: Speed Display

Average Volume per Day: 77.7

Total Volume: 466



■ Violators
 ■ Inside Threshold
 ■ Compliant
 ■ Vehicles Slowed
 ■ Other



● Speed Limit
 ◆ Average Speed
 ■ 50% Speed
 ▲ 85% Speed



Extended Speed Summary

Forest Lodge Road, 2E - Forest Lodge near Majella Rd., EB

Start: 2020-07-13

End: 2020-07-19

Times: 0:00-23:59

Violation Threshold: Speed Limit + 10

Speed Range: 1 to 100

Overall Summary

Total Days of Data: 7

Speed Limit: 25

Average Speed: 28.93

50th Percentile Speed: 28.95

85th Percentile Speed: 32.7

Pace Speed Range: 24-34

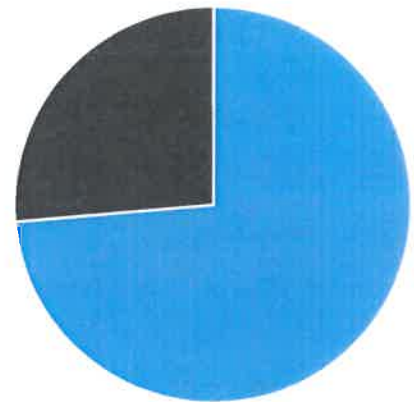
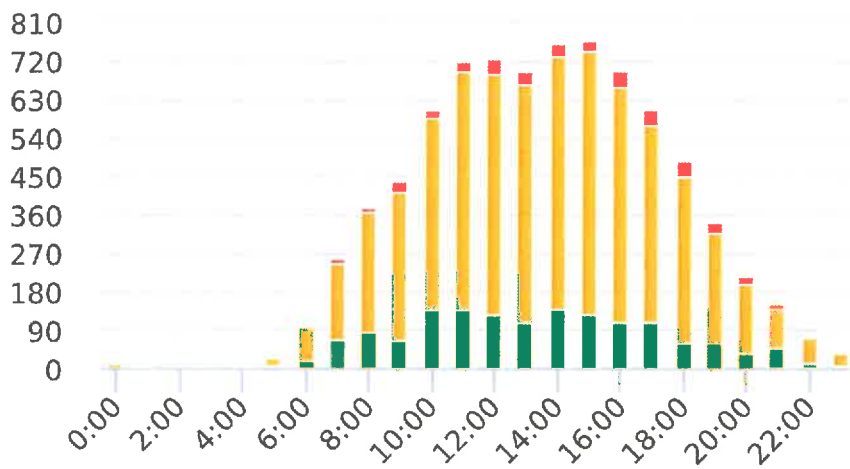
Minimum Speed: 5

Maximum Speed: 48

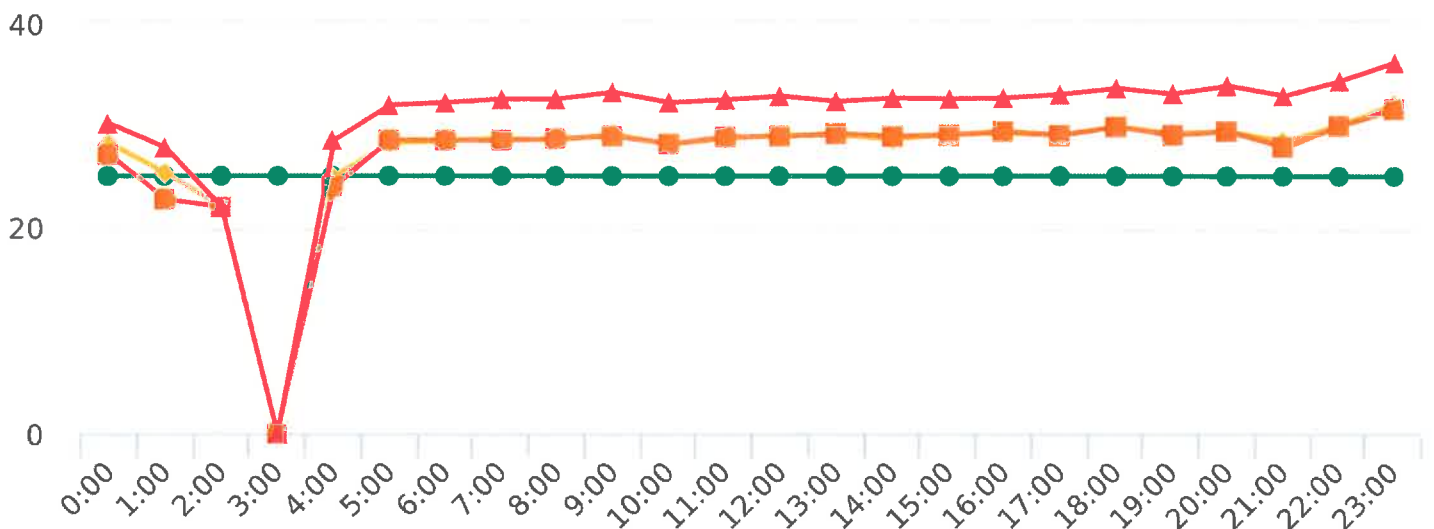
Display Mode: Speed Display

Average Volume per Day: 1162.7

Total Volume: 8139



■ Violators
 ■ Inside Threshold
 ■ Compliant
 ■ Vehicles Slowed
 ■ Other



● Speed Limit
 ● Average Speed
 ● 50% Speed
 ● 85% Speed



Extended Speed Summary

Forest Lodge Road, 2W - Forest Lodge near Majella Rd., WB

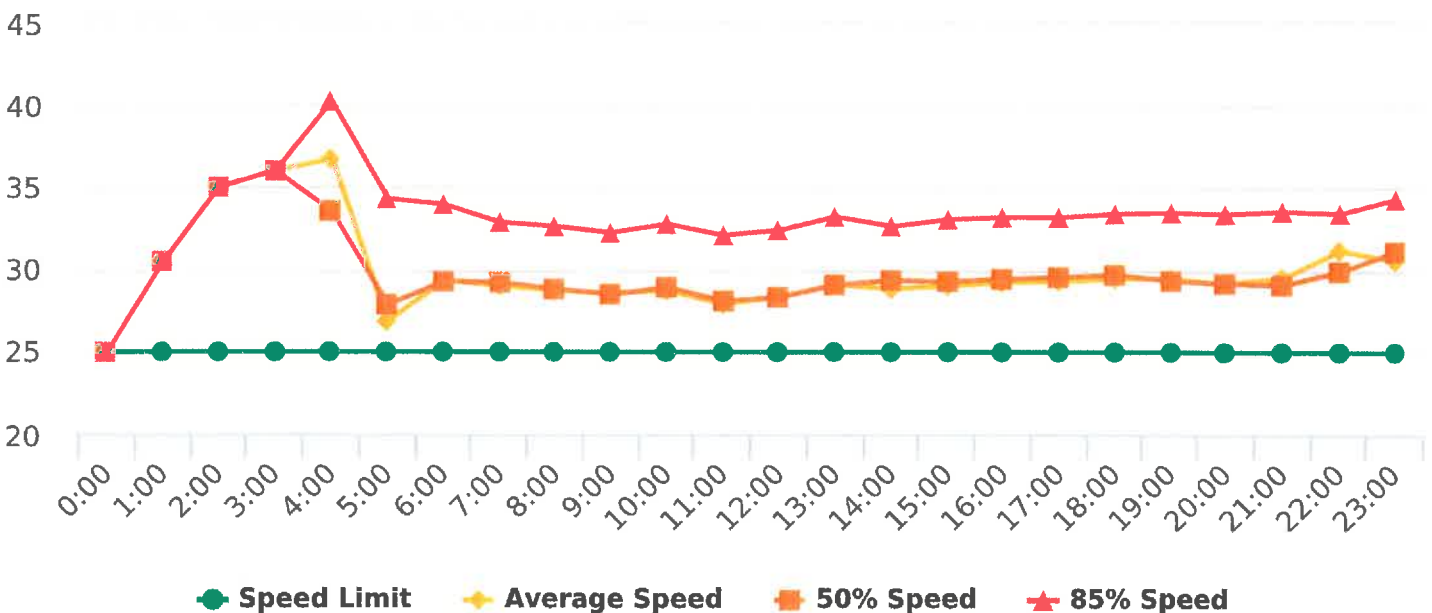
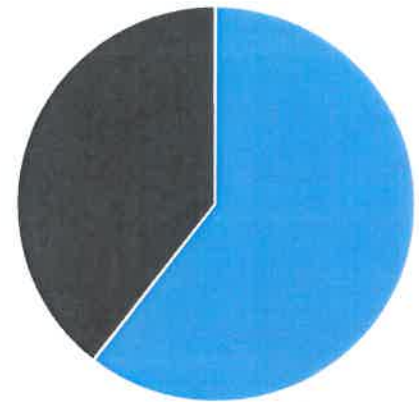
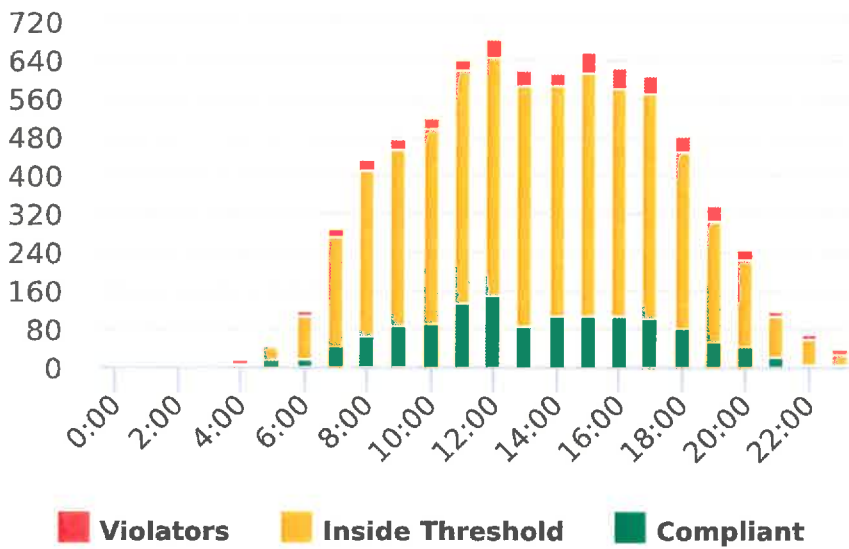
Start: 2020-07-20
 End: 2020-07-26
 Times: 0:00-23:59

Violation Threshold: Speed Limit + 10
 Speed Range: 1 to 100

Overall Summary

Total Days of Data: 7
 Speed Limit: 25
 Average Speed: 28.93
 50th Percentile Speed: 29.06
 85th Percentile Speed: 32.92
 Pace Speed Range: 24-34

Minimum Speed: 5
 Maximum Speed: 54
 Display Mode: Speed Display
 Average Volume per Day: 1089.0
 Total Volume: 7623





Extended Speed Summary

Forest Lodge Road, 2W - Forest Lodge near Majella Rd., WB

Start: 2020-08-31

End: 2020-09-06

Times: 0:00-23:59

Violation Threshold: Speed Limit + 10

Speed Range: 1 to 100

Overall Summary

Total Days of Data: 7

Speed Limit: 25

Average Speed: 29.52

50th Percentile Speed: 29.39

85th Percentile Speed: 33.39

Pace Speed Range: 25-35

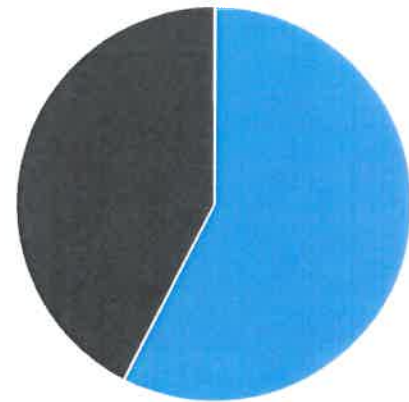
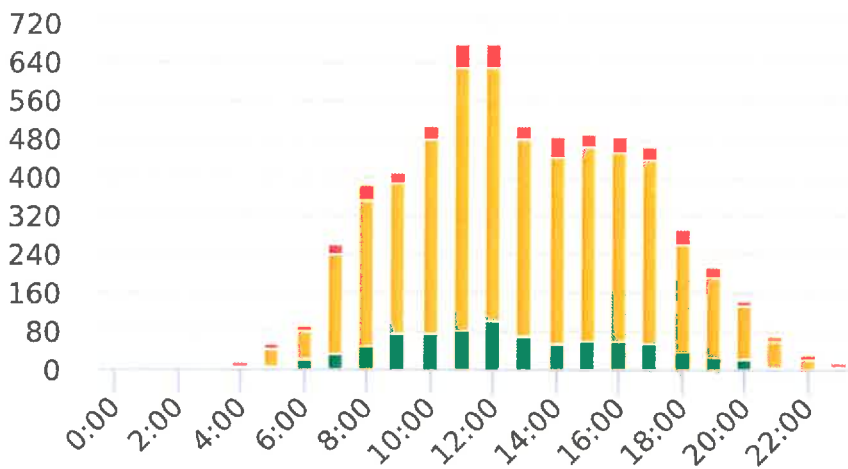
Minimum Speed: 5

Maximum Speed: 51

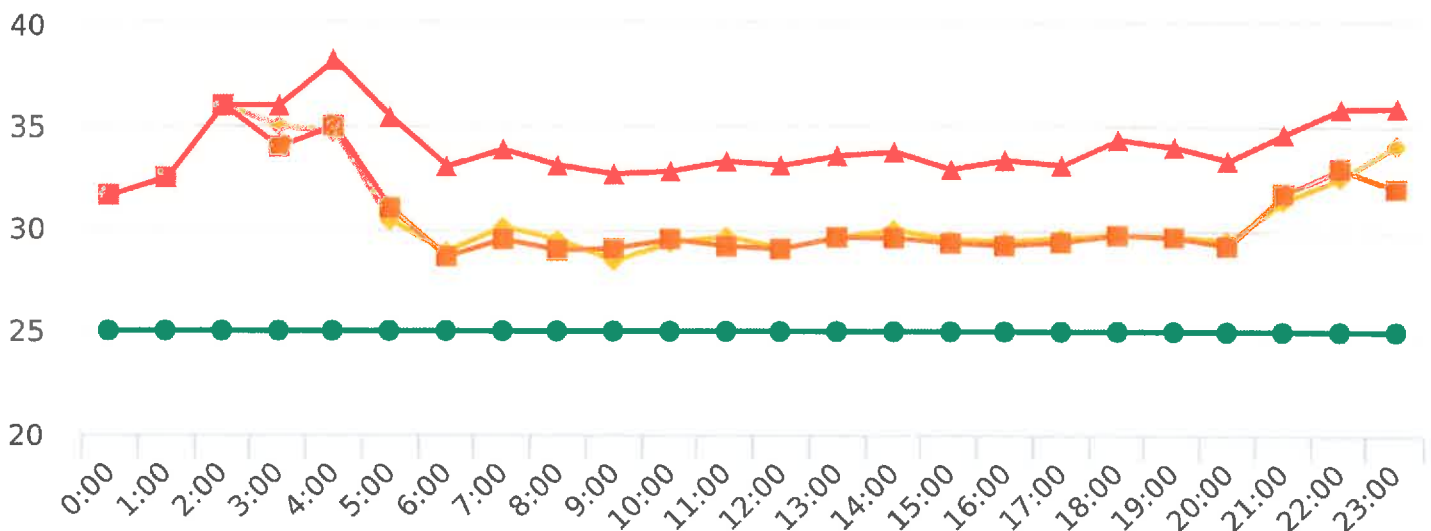
Display Mode: Speed Display

Average Volume per Day: 897.3

Total Volume: 6281



■ Violators
 ■ Inside Threshold
 ■ Compliant
 ■ Vehicles Slowed
 ■ Other



● Speed Limit
 ◆ Average Speed
 ■ 50% Speed
 ▲ 85% Speed



Extended Speed Summary

Ortega Road, 3N - Ortega Rd. near Rancho , NB

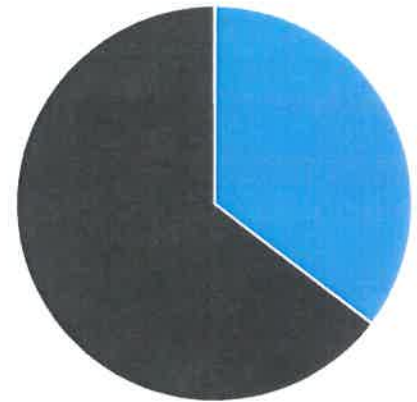
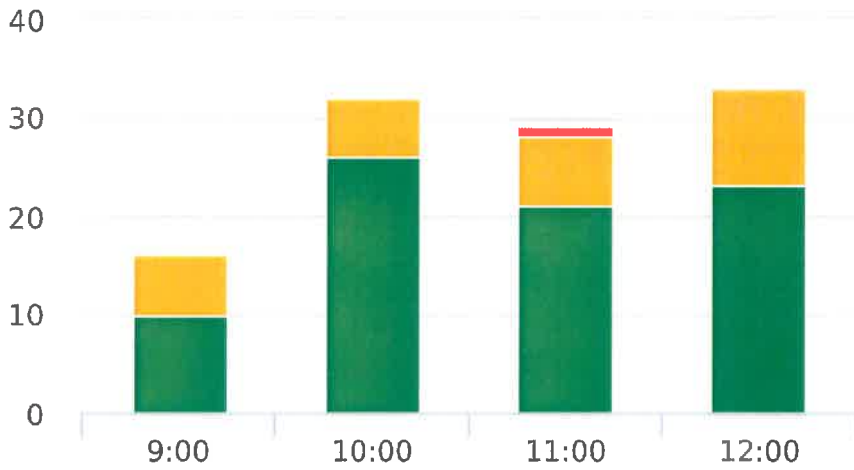
Start: 2020-07-13
 End: 2020-07-13
 Times: 0:00-23:59

Violation Threshold: Speed Limit + 10
 Speed Range: 1 to 100

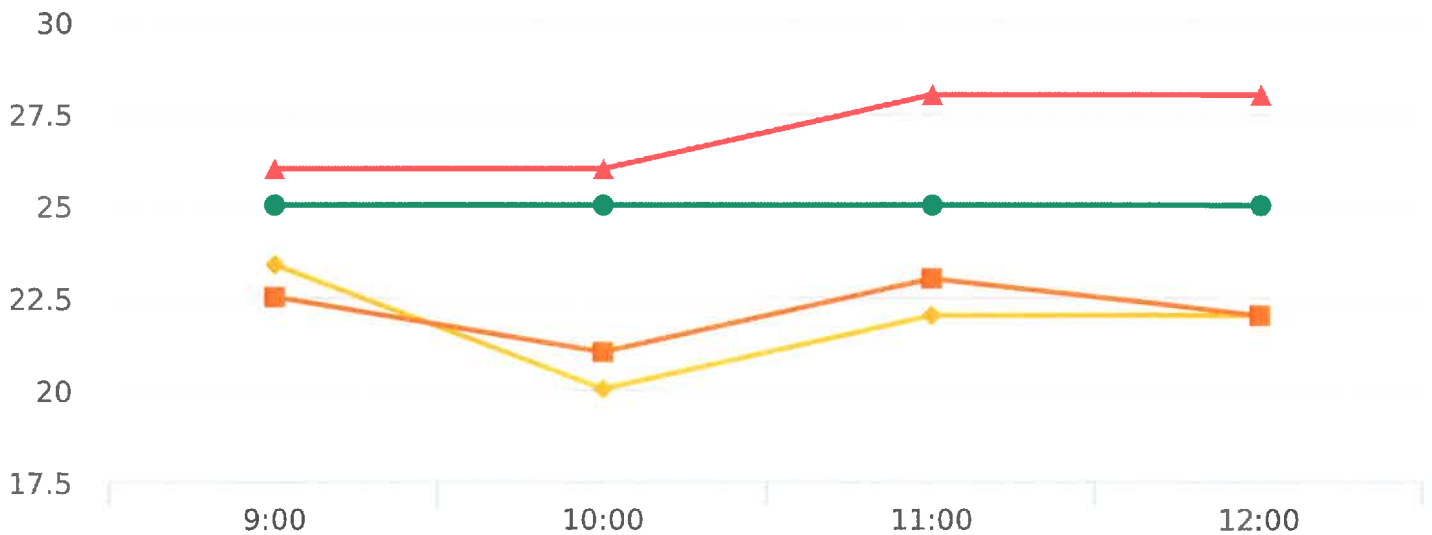
Overall Summary

Total Days of Data: 1
 Speed Limit: 25
 Average Speed: 21.62
 50th Percentile Speed: 22.05
 85th Percentile Speed: 27.13
 Pace Speed Range: 18-28

Minimum Speed: 5
 Maximum Speed: 36
 Display Mode: Speed Display
 Average Volume per Day: 110.0
 Total Volume: 110



■ Violators
 ■ Inside Threshold
 ■ Compliant
 ■ Vehicles Slowed
 ■ Other



● Speed Limit
 ◆ Average Speed
 ■ 50% Speed
 ▲ 85% Speed



Extended Speed Summary

Ortega Road, 3N - Ortega Rd. near Rancho , NB

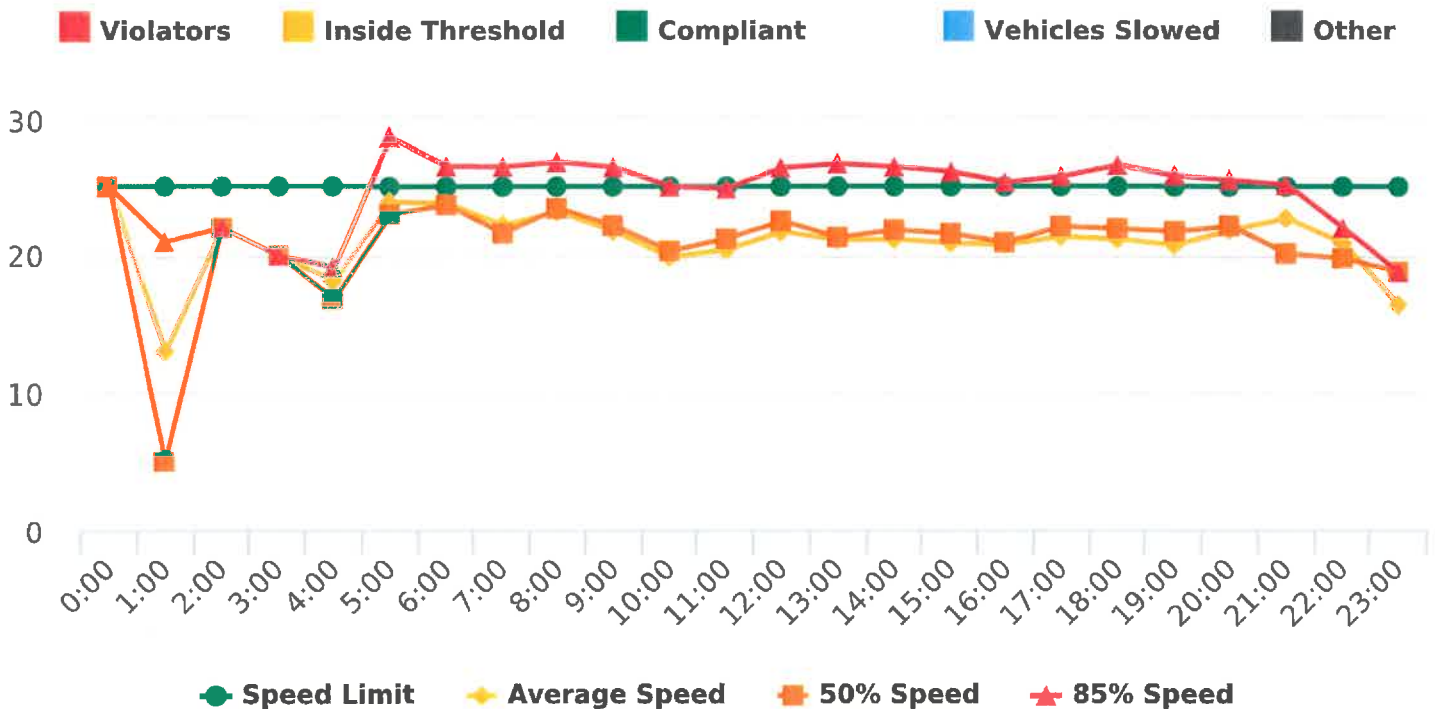
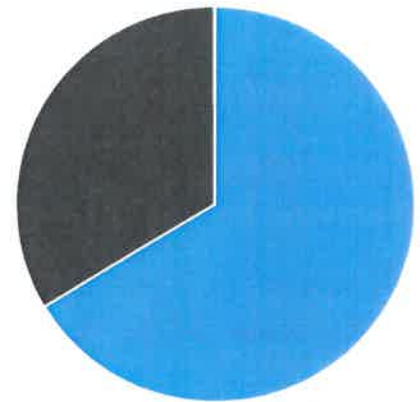
Start: 2020-09-08
 End: 2020-09-13
 Times: 0:00-23:59

Violation Threshold: Speed Limit + 10
 Speed Range: 1 to 100

Overall Summary

Total Days of Data: 6
 Speed Limit: 25
 Average Speed: 21.39
 50th Percentile Speed: 21.76
 85th Percentile Speed: 26.07
 Pace Speed Range: 18-28

Minimum Speed: 5
 Maximum Speed: 42
 Display Mode: Speed Display
 Average Volume per Day: 348.8
 Total Volume: 2093





Extended Speed Summary

Ortega Road, 3S - Ortega Rd. near Rancho, SB

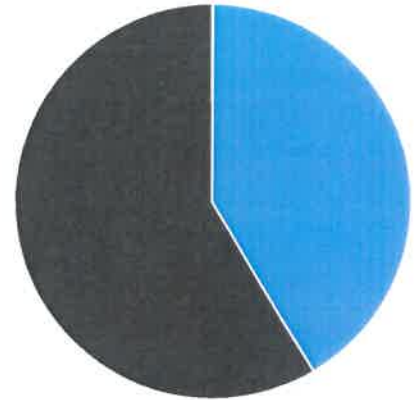
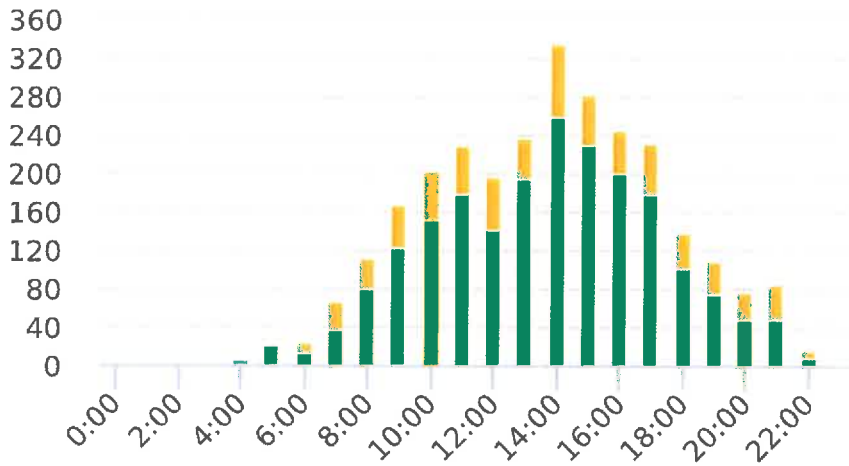
Start: 2020-07-20
 End: 2020-07-26
 Times: 0:00-23:59

Violation Threshold: Speed Limit + 10
 Speed Range: 1 to 100

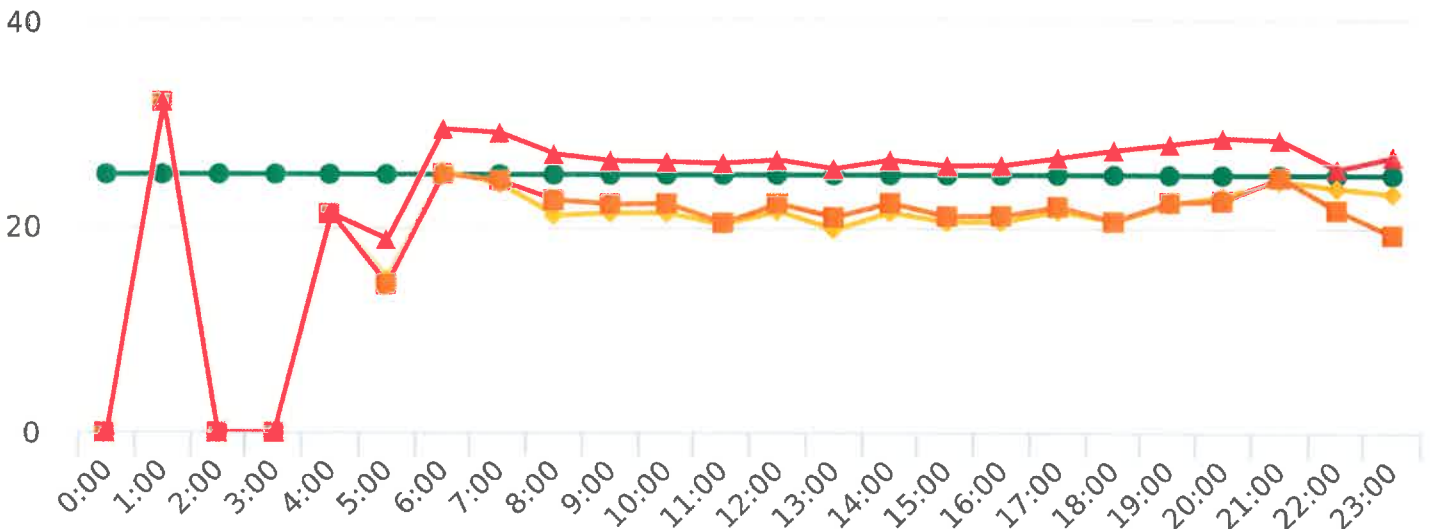
Overall Summary

Total Days of Data: 7
 Speed Limit: 25
 Average Speed: 21.14
 50th Percentile Speed: 21.74
 85th Percentile Speed: 26.49
 Pace Speed Range: 18-28

Minimum Speed: 5
 Maximum Speed: 38
 Display Mode: Speed Display
 Average Volume per Day: 400.1
 Total Volume: 2801



■ Violators
 ■ Inside Threshold
 ■ Compliant
 ■ Vehicles Slowed
 ■ Other



● Speed Limit
 ◆ Average Speed
 ■ 50% Speed
 ▲ 85% Speed



Extended Speed Summary

Sloat Road, 4N - Sloat Rd. near Wrangler's intersection , NB

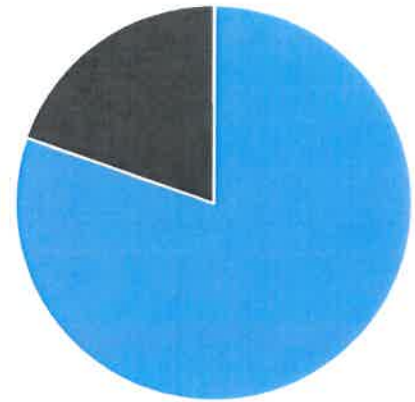
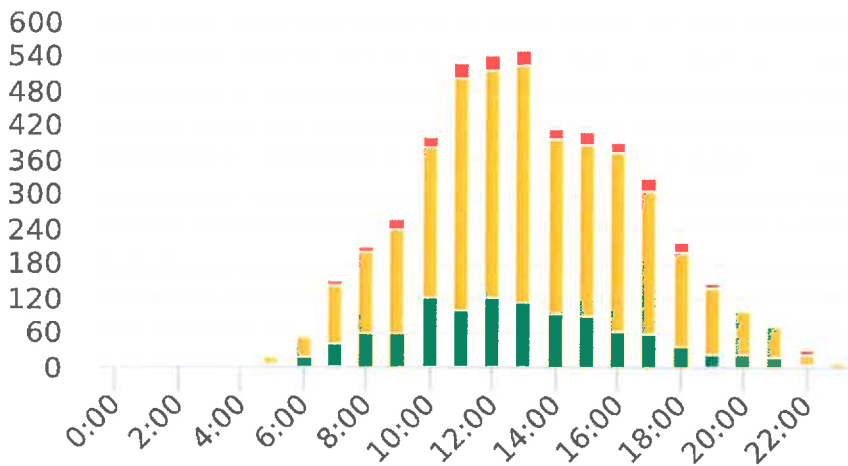
Start: 2020-07-13
 End: 2020-07-16
 Times: 0:00-23:59

Violation Threshold: Speed Limit + 10
 Speed Range: 1 to 100

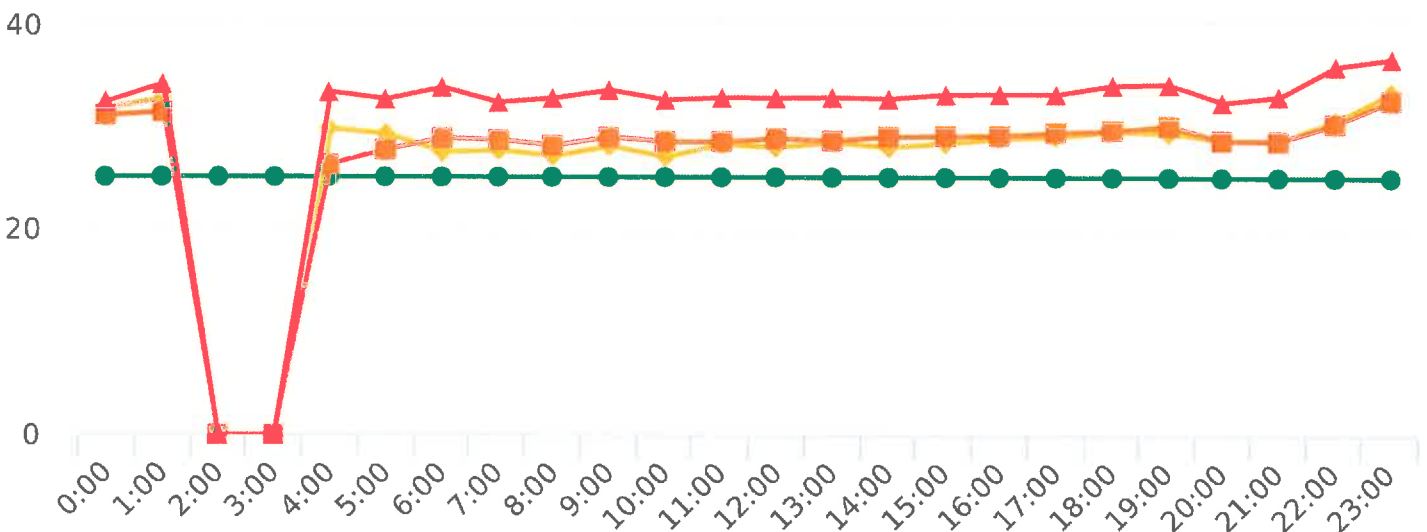
Overall Summary

Total Days of Data: 4
 Speed Limit: 25
 Average Speed: 28.25
 50th Percentile Speed: 28.86
 85th Percentile Speed: 32.93
 Pace Speed Range: 24-34

Minimum Speed: 5
 Maximum Speed: 44
 Display Mode: Speed Display
 Average Volume per Day: 1211.8
 Total Volume: 4847



■ Violators
 ■ Inside Threshold
 ■ Compliant
 ■ Vehicles Slowed
 ■ Other



● Speed Limit
 ◆ Average Speed
 ■ 50% Speed
 ▲ 85% Speed



Extended Speed Summary

Sloat Road, 4N - Sloat Rd. near Wrangler's intersection , NB

Start: 2020-09-08

End: 2020-09-13

Times: 0:00-23:59

Violation Threshold: Speed Limit + 10

Speed Range: 1 to 100

Overall Summary

Total Days of Data: 6

Speed Limit: 25

Average Speed: 27.79

50th Percentile Speed: 28.25

85th Percentile Speed: 32.36

Pace Speed Range: 24-34

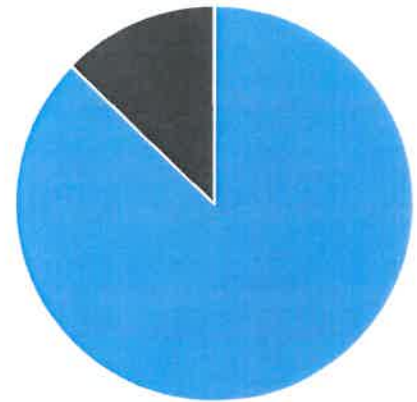
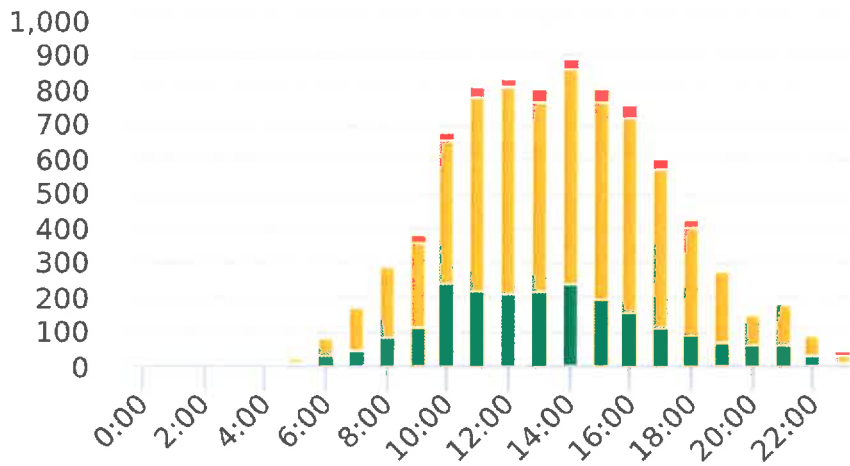
Minimum Speed: 5

Maximum Speed: 47

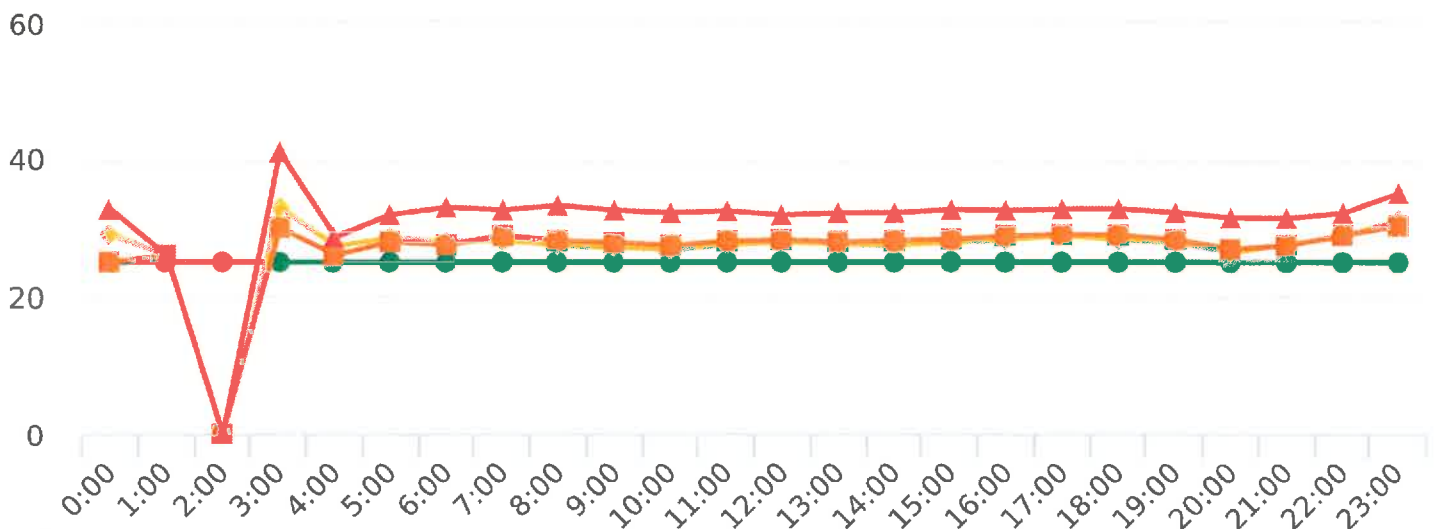
Display Mode: Speed Display

Average Volume per Day: 1387.5

Total Volume: 8325



■ Violators
 ■ Inside Threshold
 ■ Compliant
 ■ Vehicles Slowed
 ■ Other



● Speed Limit
 ◆ Average Speed
 ■ 50% Speed
 ▲ 85% Speed



Extended Speed Summary

Sloat Road, 4S - Sloat Rd. near Wranglers Intersection, SB

Start: 2020-09-14

End: 2020-09-20

Times: 0:00-23:59

Violation Threshold: Speed Limit + 10

Speed Range: 1 to 100

Overall Summary

Total Days of Data: 7

Speed Limit: 25

Average Speed: 28.02

50th Percentile Speed: 28.87

85th Percentile Speed: 33.6

Pace Speed Range: 25-35

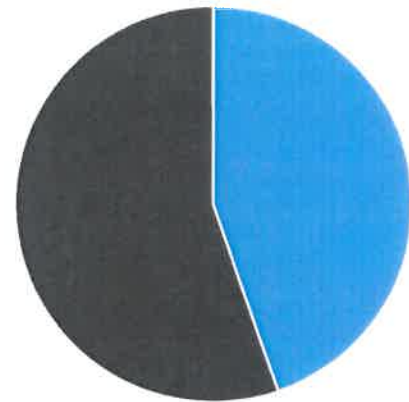
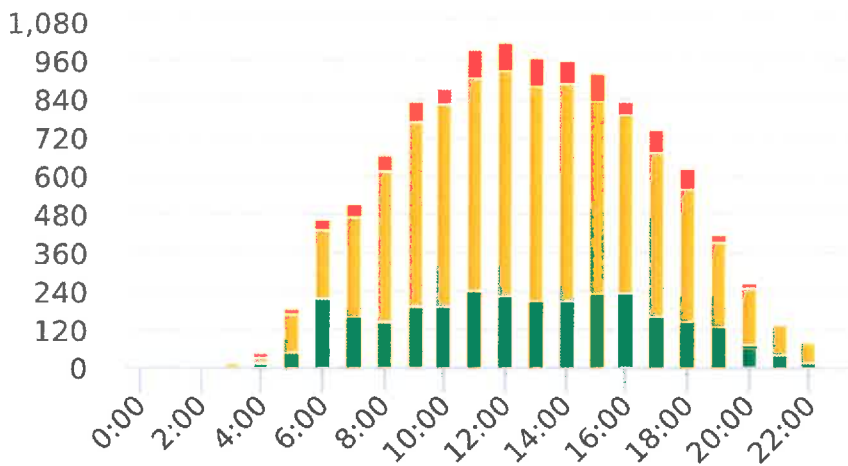
Minimum Speed: 5

Maximum Speed: 57

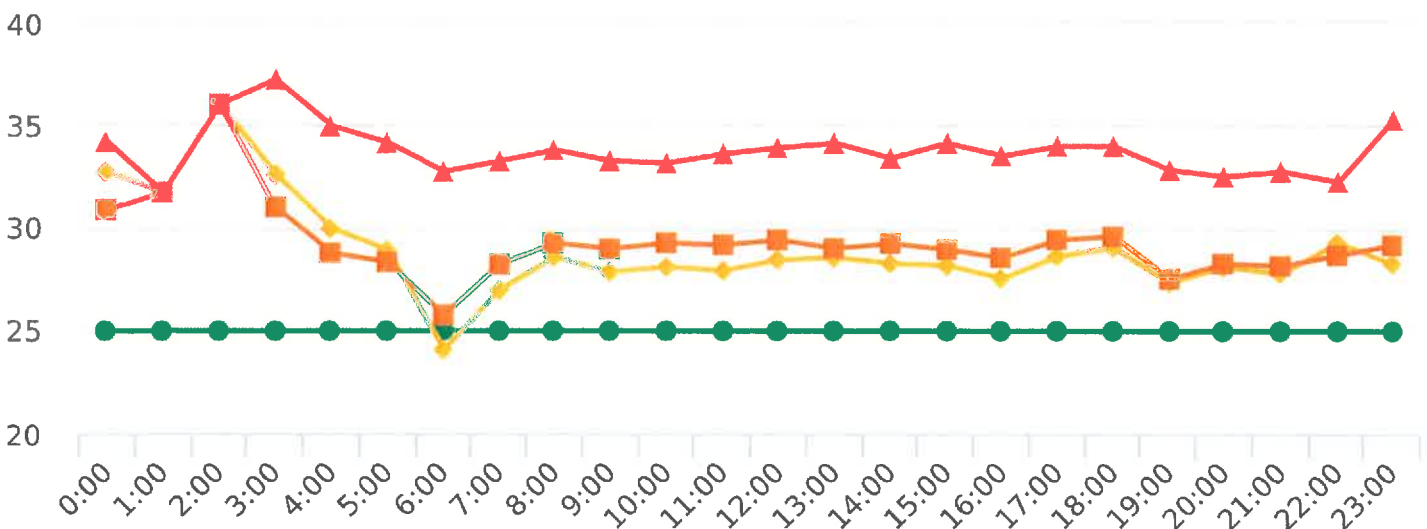
Display Mode: Speed Display

Average Volume per Day: 1659.9

Total Volume: 11619



■ Violators
 ■ Inside Threshold
 ■ Compliant
 ■ Vehicles Slowed
 ■ Other



● Speed Limit
 ◆ Average Speed
 ■ 50% Speed
 ▲ 85% Speed



Extended Speed Summary

Bird Rock Road, 5N - Bird Rock near Colton Rd. across

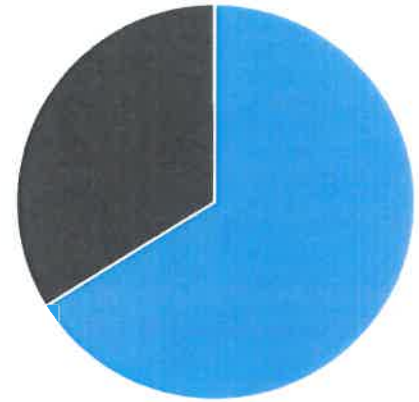
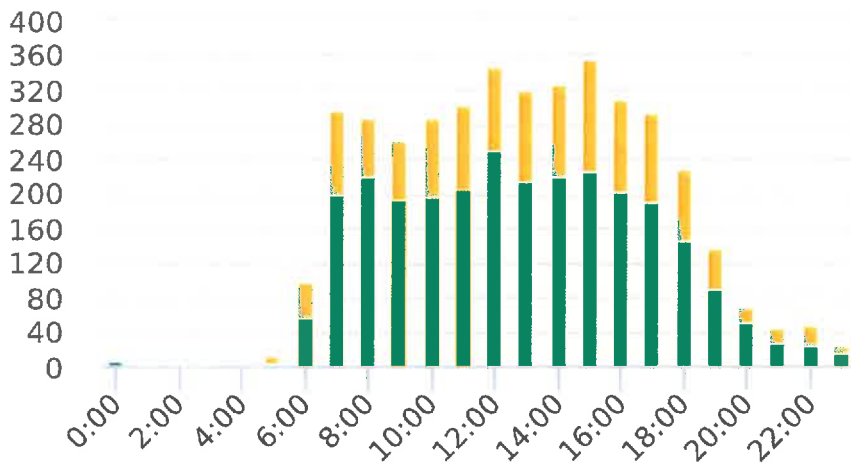
Start: 2020-07-27
 End: 2020-08-02
 Times: 0:00-23:59

Violation Threshold: Speed Limit + 10
 Speed Range: 1 to 100

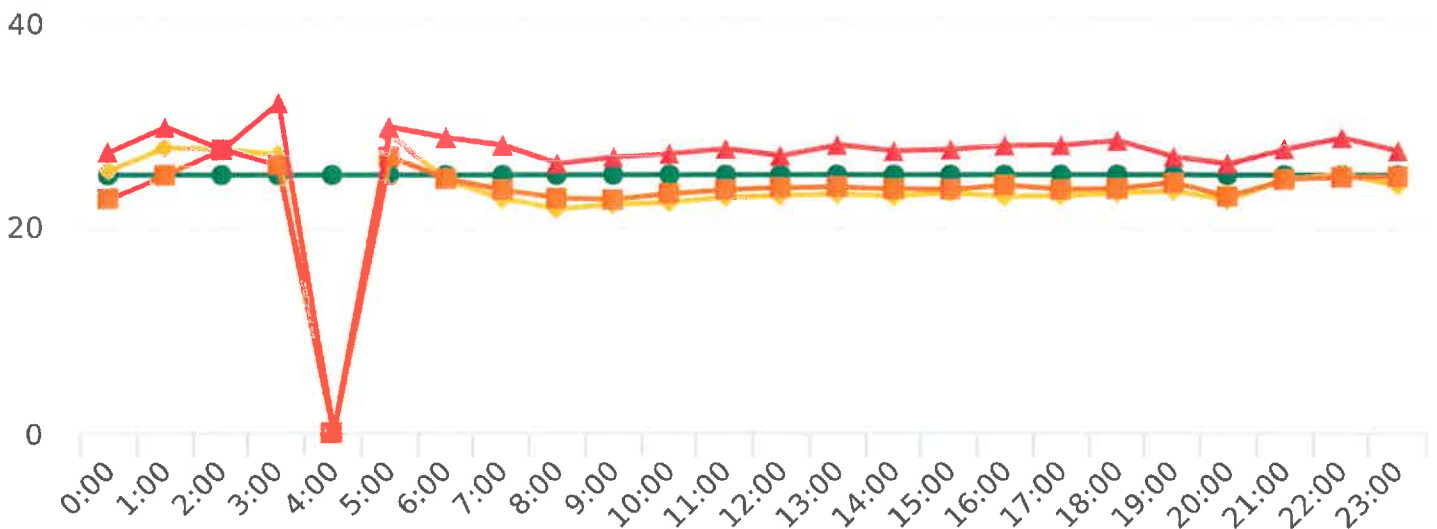
Overall Summary

Total Days of Data: 7
 Speed Limit: 25
 Average Speed: 22.92
 50th Percentile Speed: 23.59
 85th Percentile Speed: 27.43
 Pace Speed Range: 19-29

Minimum Speed: 5
 Maximum Speed: 40
 Display Mode: Speed Display
 Average Volume per Day: 582.7
 Total Volume: 4079



■ Violators
 ■ Inside Threshold
 ■ Compliant
 ■ Vehicles Slowed
 ■ Other



● Speed Limit
 ◆ Average Speed
 ■ 50% Speed
 ▲ 85% Speed



Extended Speed Summary

Bird Rock Road, 5N - Bird Rock near Colton Rd. across

Start: 2020-09-08

End: 2020-09-13

Times: 0:00-23:59

Violation Threshold: Speed Limit + 10

Speed Range: 1 to 100

Overall Summary

Total Days of Data: 6

Speed Limit: 25

Average Speed: 23.54

50th Percentile Speed: 23.79

85th Percentile Speed: 27.62

Pace Speed Range: 19-29

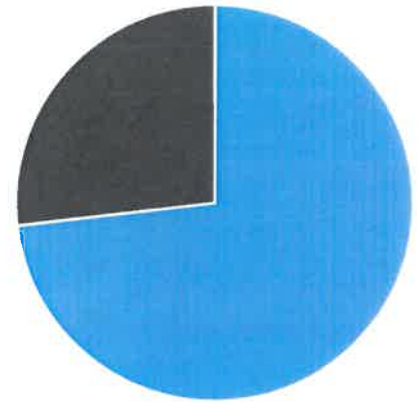
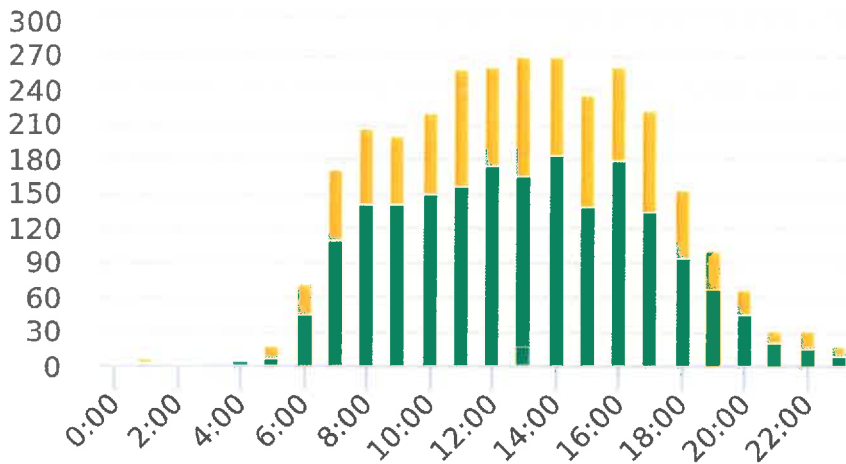
Minimum Speed: 5

Maximum Speed: 45

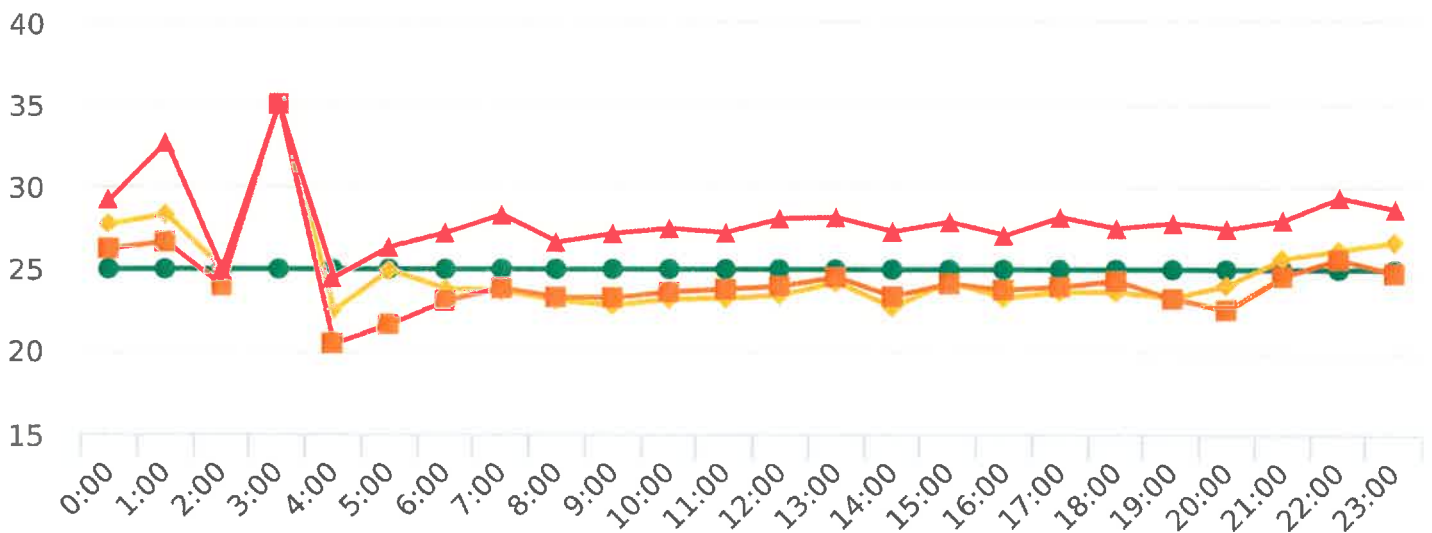
Display Mode: Speed Display

Average Volume per Day: 515.3

Total Volume: 3092



■ Violators
 ■ Inside Threshold
 ■ Compliant
 ■ Vehicles Slowed
 ■ Other



● Speed Limit
 ◆ Average Speed
 ■ 50% Speed
 ▲ 85% Speed



Extended Speed Summary

Bird Rock Road, 5S - Bird Rock near Colton Rd. across

Start: 2020-08-03

End: 2020-08-09

Times: 0:00-23:59

Violation Threshold: Speed Limit + 10

Speed Range: 1 to 100

Overall Summary

Total Days of Data: 7

Speed Limit: 25

Average Speed: 22.48

50th Percentile Speed: 23.53

85th Percentile Speed: 27.98

Pace Speed Range: 19-29

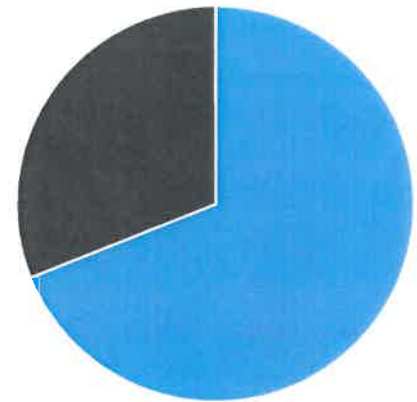
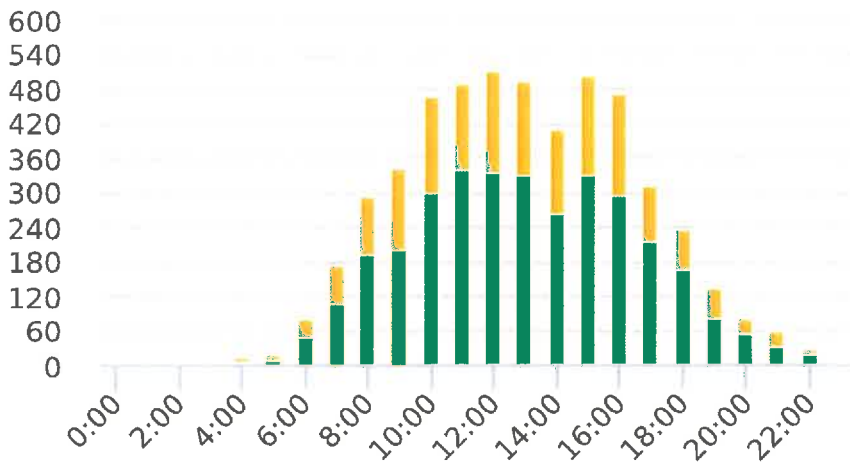
Minimum Speed: 5

Maximum Speed: 57

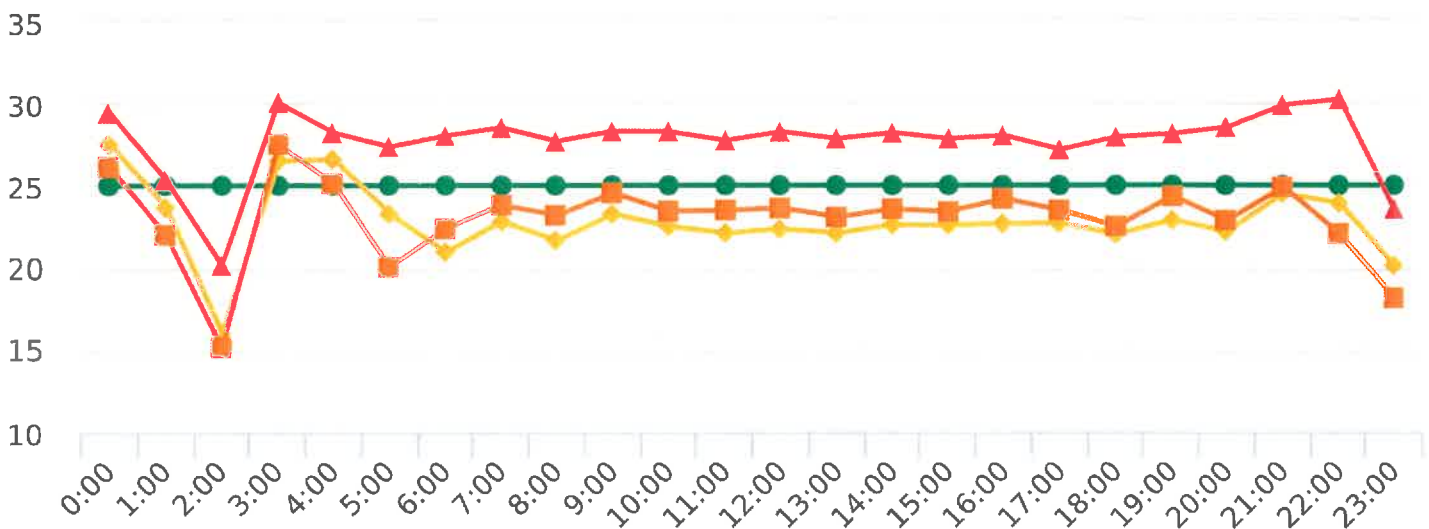
Display Mode: Speed Display

Average Volume per Day: 739.3

Total Volume: 5175



■ Violators
 ■ Inside Threshold
 ■ Compliant
 ■ Vehicles Slowed
 ■ Other



● Speed Limit
 ◆ Average Speed
 ■ 50% Speed
 ▲ 85% Speed



Extended Speed Summary

Bird Rock Road, 5S - Bird Rock near Colton Rd. across

Start: 2020-09-14

End: 2020-09-20

Times: 0:00-23:59

Violation Threshold: Speed Limit + 10

Speed Range: 1 to 100

Overall Summary

Total Days of Data: 7

Speed Limit: 25

Average Speed: 23.04

50th Percentile Speed: 24.02

85th Percentile Speed: 28.48

Pace Speed Range: 20-30

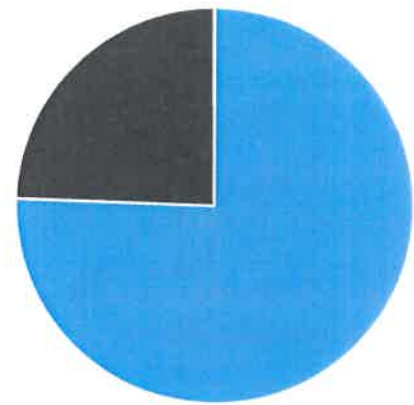
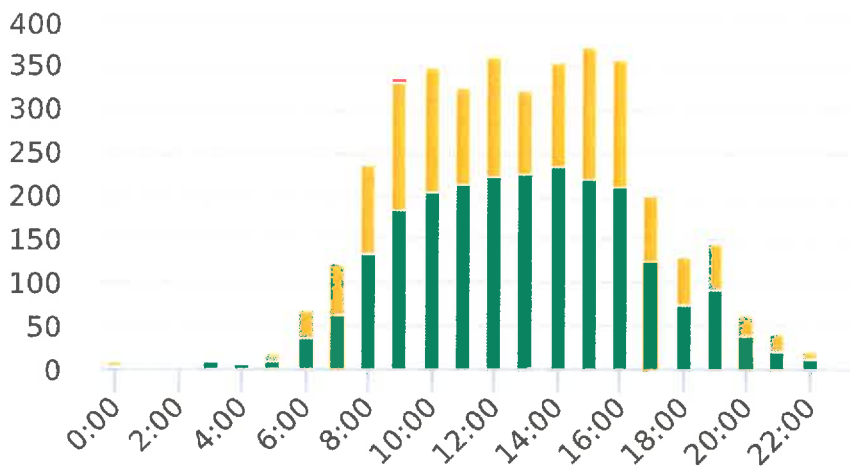
Minimum Speed: 5

Maximum Speed: 40

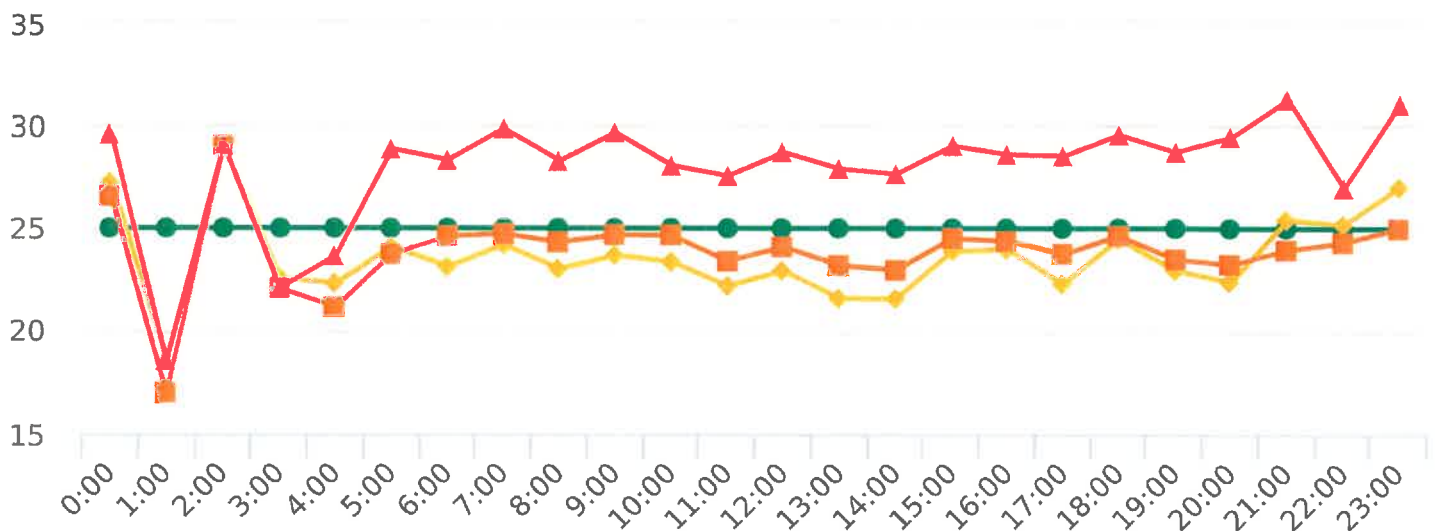
Display Mode: Speed Display

Average Volume per Day: 556.4

Total Volume: 3895



■ Violators
 ■ Inside Threshold
 ■ Compliant
 ■ Vehicles Slowed
 ■ Other



● Speed Limit
 ● Average Speed
 ● 50% Speed
 ● 85% Speed



Extended Speed Summary

Sloat Road, 6E - Sloat Rd. at Mestress Intersection , EB

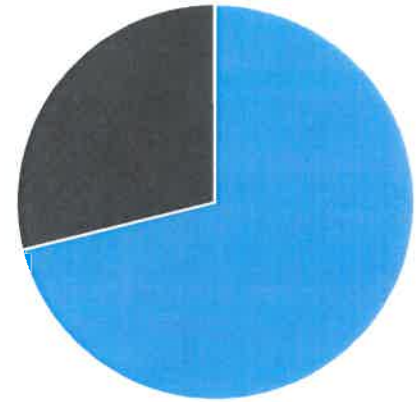
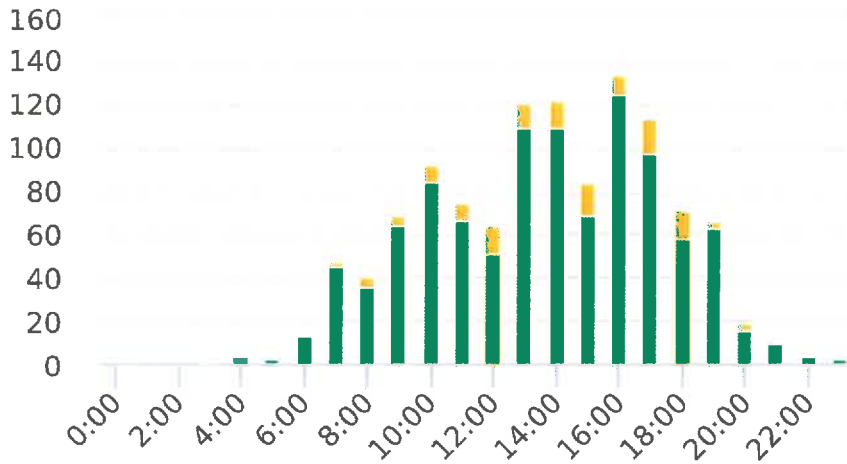
Start: 2020-09-14
 End: 2020-09-20
 Times: 0:00-23:59

Violation Threshold: Speed Limit + 10
 Speed Range: 1 to 100

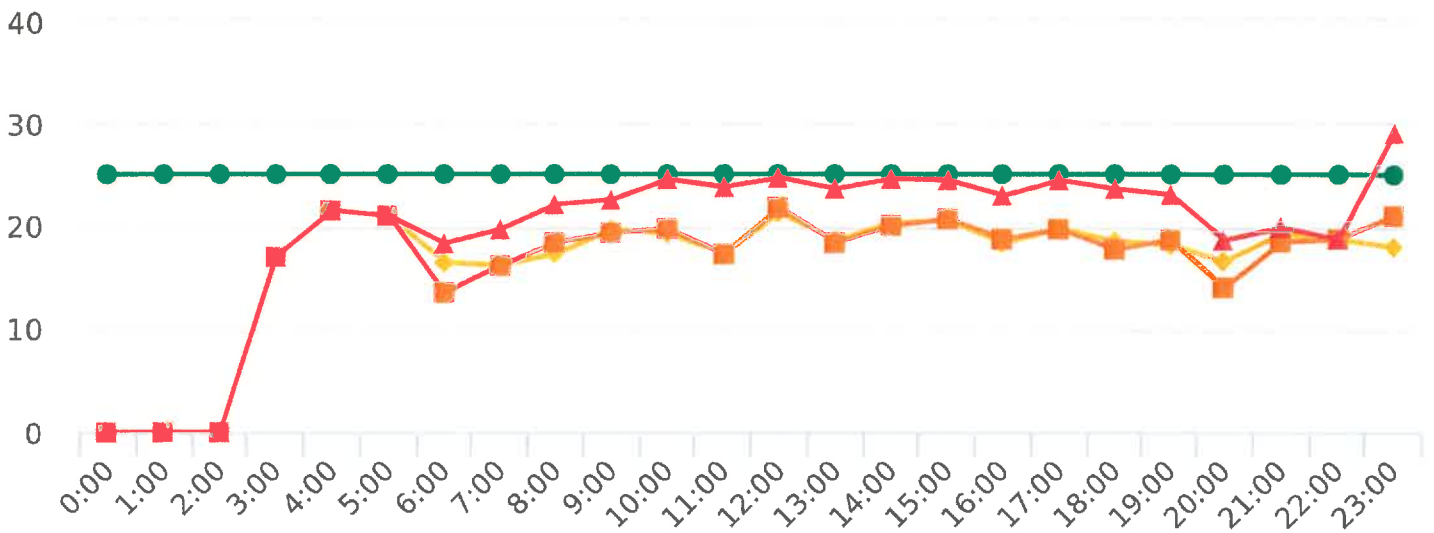
Overall Summary

Total Days of Data: 7
 Speed Limit: 25
 Average Speed: 18.99
 50th Percentile Speed: 18.97
 85th Percentile Speed: 23.42
 Pace Speed Range: 15-25

Minimum Speed: 5
 Maximum Speed: 36
 Display Mode: Speed Display
 Average Volume per Day: 165.4
 Total Volume: 1158



■ Violators
 ■ Inside Threshold
 ■ Compliant
 ■ Vehicles Slowed
 ■ Other



● Speed Limit
 ◆ Average Speed
 ■ 50% Speed
 ▲ 85% Speed



Extended Speed Summary

Sloat Road, 6W- Sloat Rd. at Mestress Intersection, WB

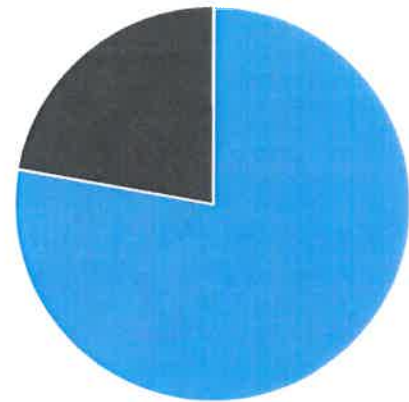
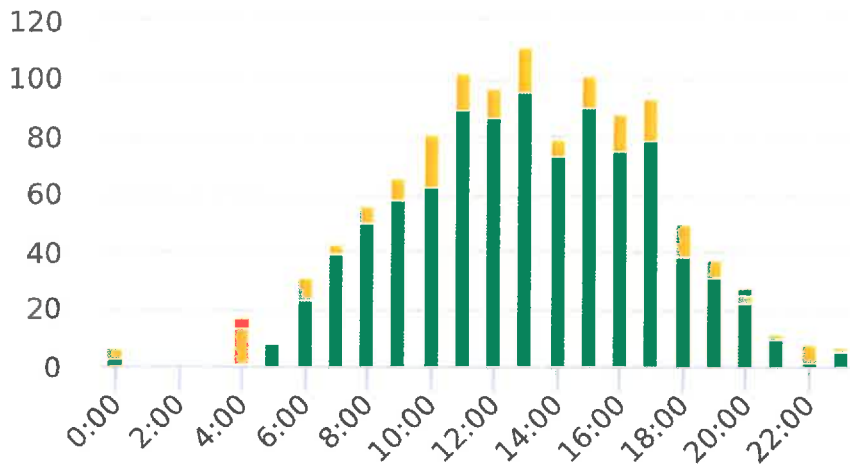
Start: 2020-07-27
 End: 2020-08-02
 Times: 0:00-23:59

Violation Threshold: Speed Limit + 10
 Speed Range: 1 to 100

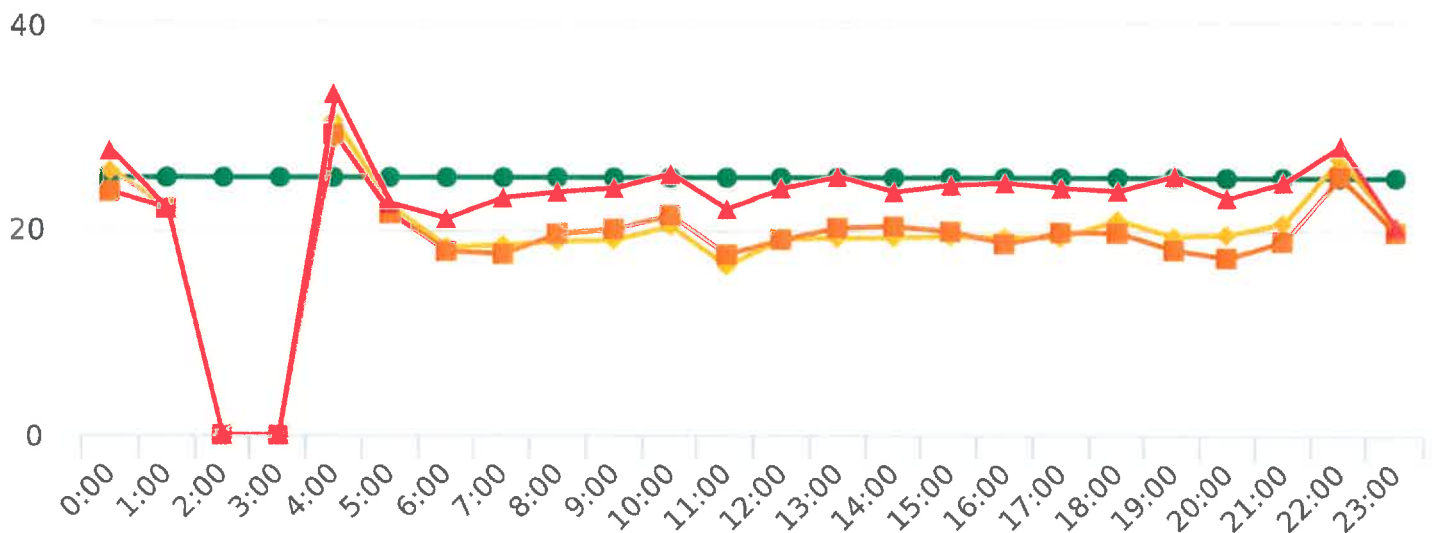
Overall Summary

Total Days of Data: 7
 Speed Limit: 25
 Average Speed: 19.31
 50th Percentile Speed: 19.53
 85th Percentile Speed: 24.08
 Pace Speed Range: 15-25

Minimum Speed: 5
 Maximum Speed: 38
 Display Mode: Speed Display
 Average Volume per Day: 160.4
 Total Volume: 1123



■ Violators
 ■ Inside Threshold
 ■ Compliant
 ■ Vehicles Slowed
 ■ Other



● Speed Limit
 ◆ Average Speed
 ■ 50% Speed
 ▲ 85% Speed



Extended Speed Summary

Sloat Road, 6W- Sloat Rd. at Mestress Intersection, WB

Start: 2020-09-08

End: 2020-09-13

Times: 0:00-23:59

Violation Threshold: Speed Limit + 10

Speed Range: 1 to 100

Overall Summary

Total Days of Data: 6

Speed Limit: 25

Average Speed: 19.0

50th Percentile Speed: 19.41

85th Percentile Speed: 24.17

Pace Speed Range: 15-25

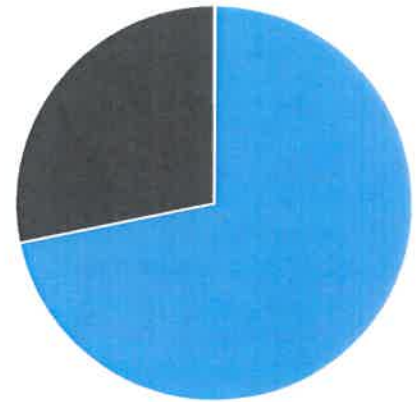
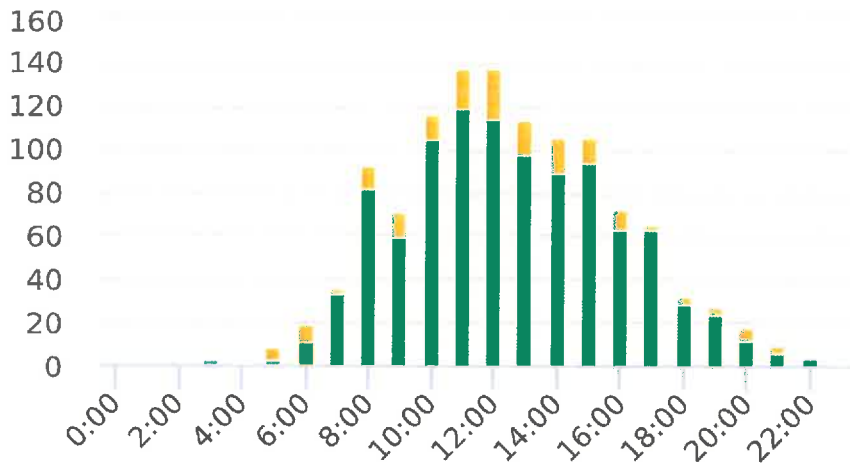
Minimum Speed: 5

Maximum Speed: 38

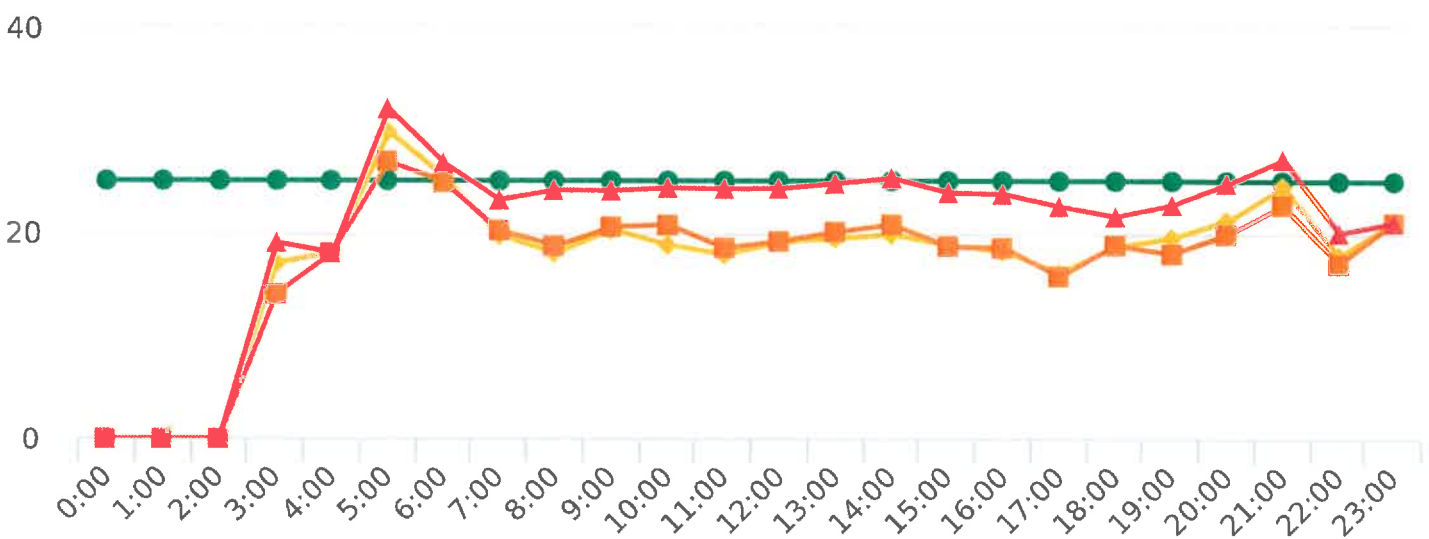
Display Mode: Speed Display

Average Volume per Day: 196.5

Total Volume: 1179



■ Violators
 ■ Inside Threshold
 ■ Compliant
 ■ Vehicles Slowed
 ■ Other



● Speed Limit
 ◆ Average Speed
 ■ 50% Speed
 ▲ 85% Speed



Extended Speed Summary

Lopez Road, 7N - Lopez Rd. near Congress Rd., NB

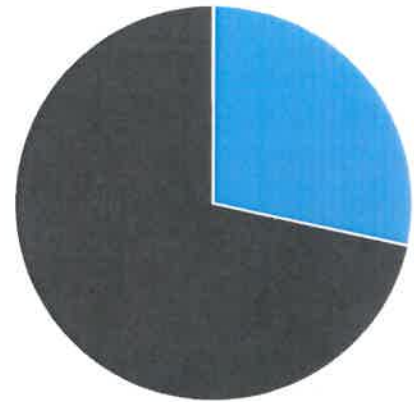
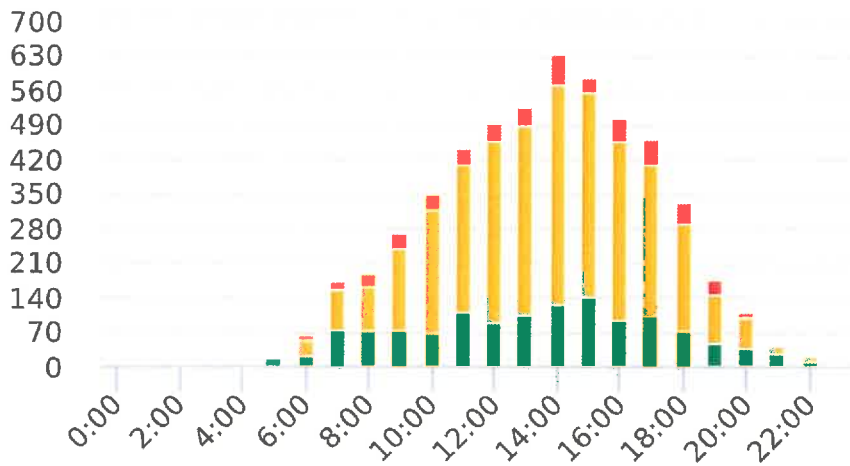
Start: 2020-07-27
 End: 2020-08-02
 Times: 0:00-23:59

Violation Threshold: Speed Limit + 10
 Speed Range: 1 to 100

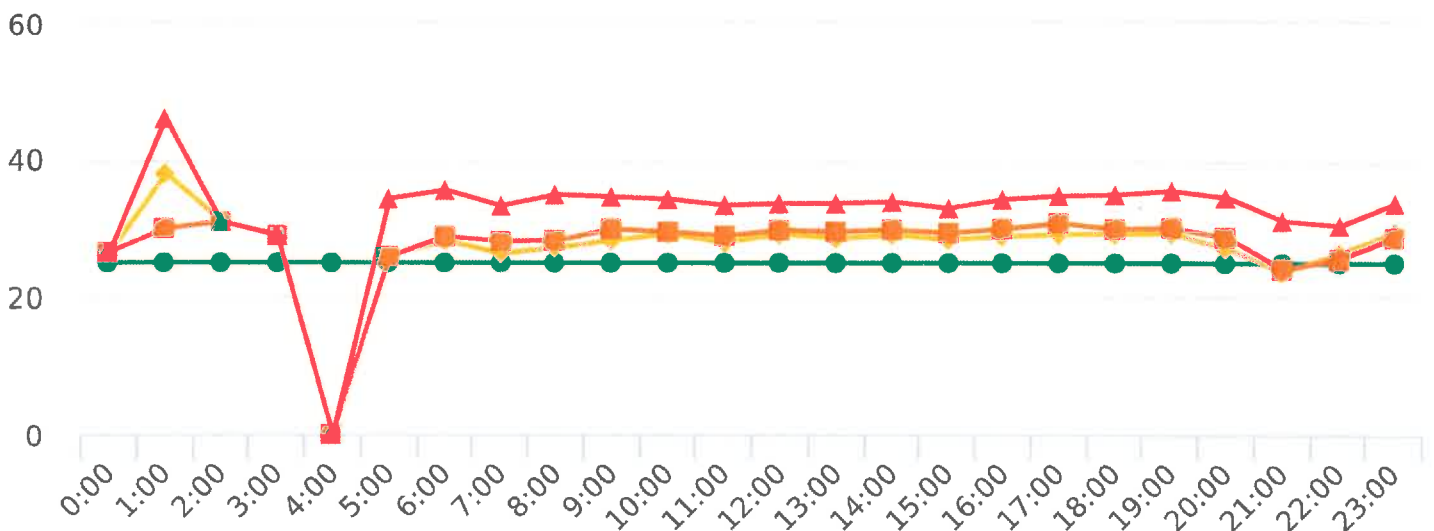
Overall Summary

Total Days of Data: 7
 Speed Limit: 25
 Average Speed: 28.61
 50th Percentile Speed: 29.57
 85th Percentile Speed: 34.03
 Pace Speed Range: 26-36

Minimum Speed: 5
 Maximum Speed: 53
 Display Mode: Speed Display
 Average Volume per Day: 774.7
 Total Volume: 5423



■ Violators
 ■ Inside Threshold
 ■ Compliant
 ■ Vehicles Slowed
 ■ Other



● Speed Limit
 ◆ Average Speed
 ■ 50% Speed
 ▲ 85% Speed



Extended Speed Summary

Lopez Road, 7S - Lopez Rd. near Congress Rd., SB

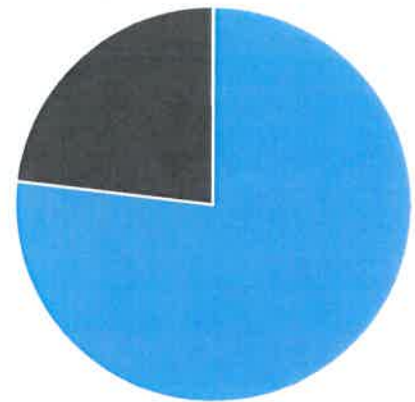
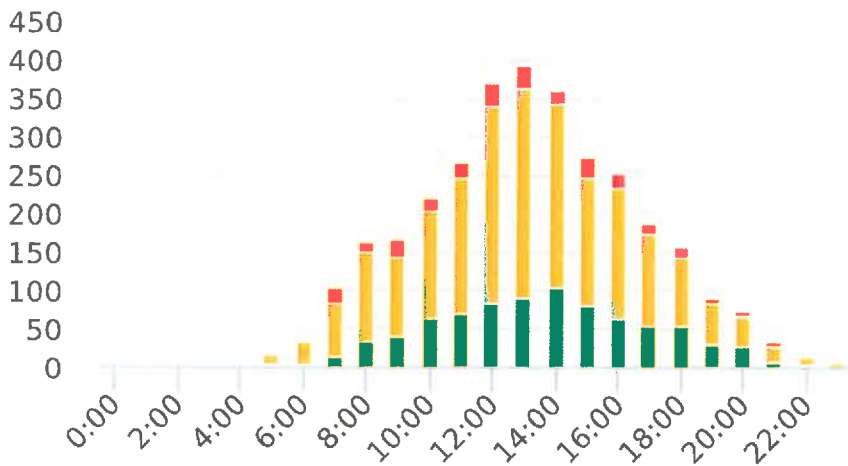
Start: 2020-08-03
 End: 2020-08-09
 Times: 0:00-23:59

Violation Threshold: Speed Limit + 10
 Speed Range: 1 to 100

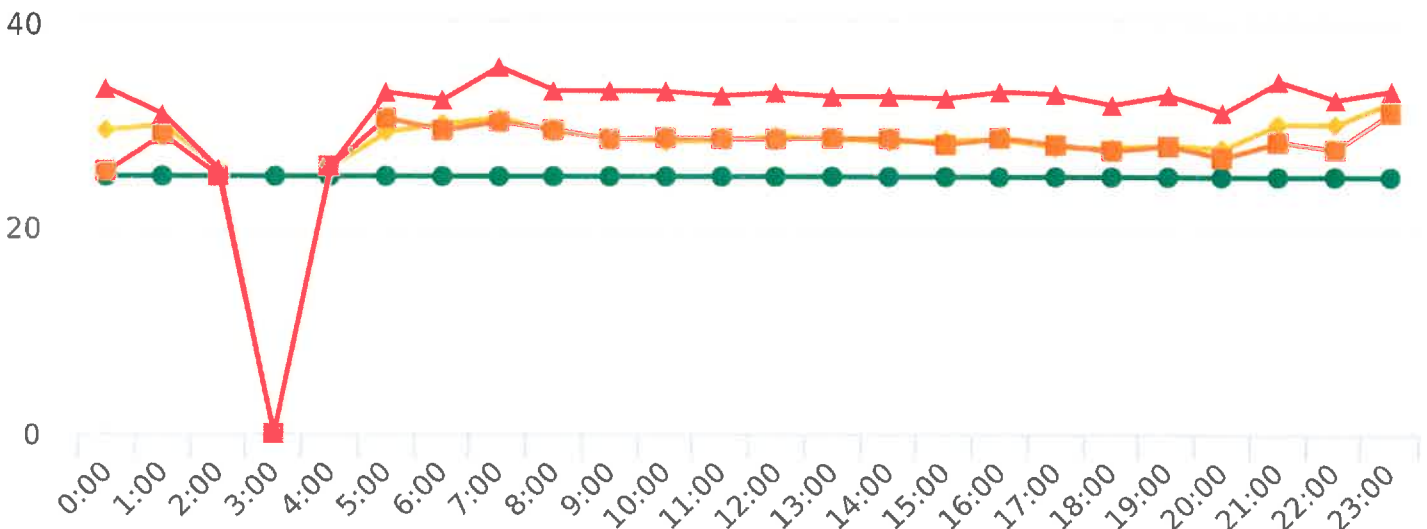
Overall Summary

Total Days of Data: 7
 Speed Limit: 25
 Average Speed: 28.67
 50th Percentile Speed: 28.61
 85th Percentile Speed: 32.99
 Pace Speed Range: 24-34

Minimum Speed: 5
 Maximum Speed: 52
 Display Mode: Speed Display
 Average Volume per Day: 457.3
 Total Volume: 3201



■ Violators
 ■ Inside Threshold
 ■ Compliant
 ■ Vehicles Slowed
 ■ Other



● Speed Limit
 ● Average Speed
 ● 50% Speed
 ● 85% Speed



Extended Speed Summary

Ronda Road, 9E - Ronda Rd. at Spruance Intersection, EB

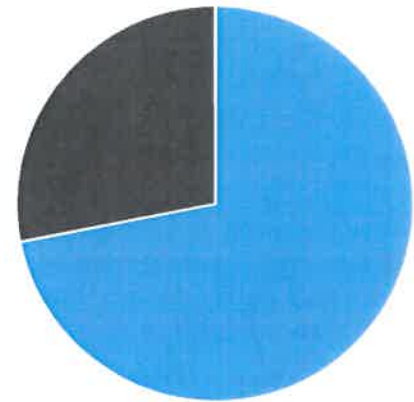
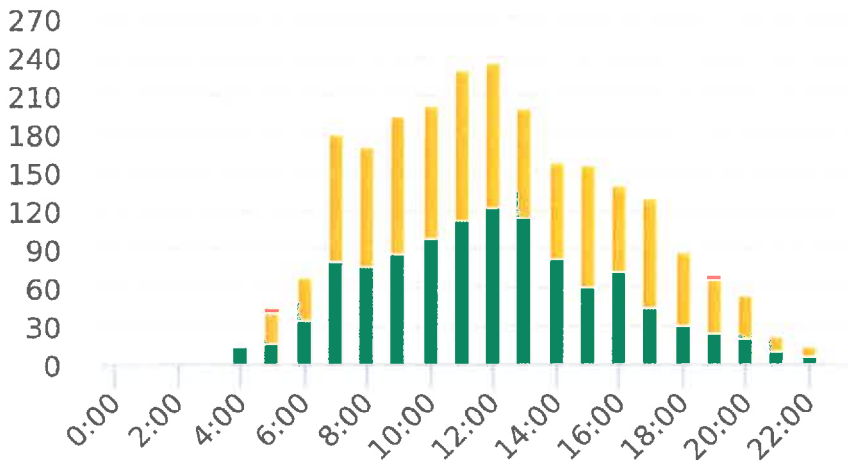
Start: 2020-06-29
 End: 2020-07-04
 Times: 0:00-23:59

Violation Threshold: Speed Limit + 10
 Speed Range: 1 to 100

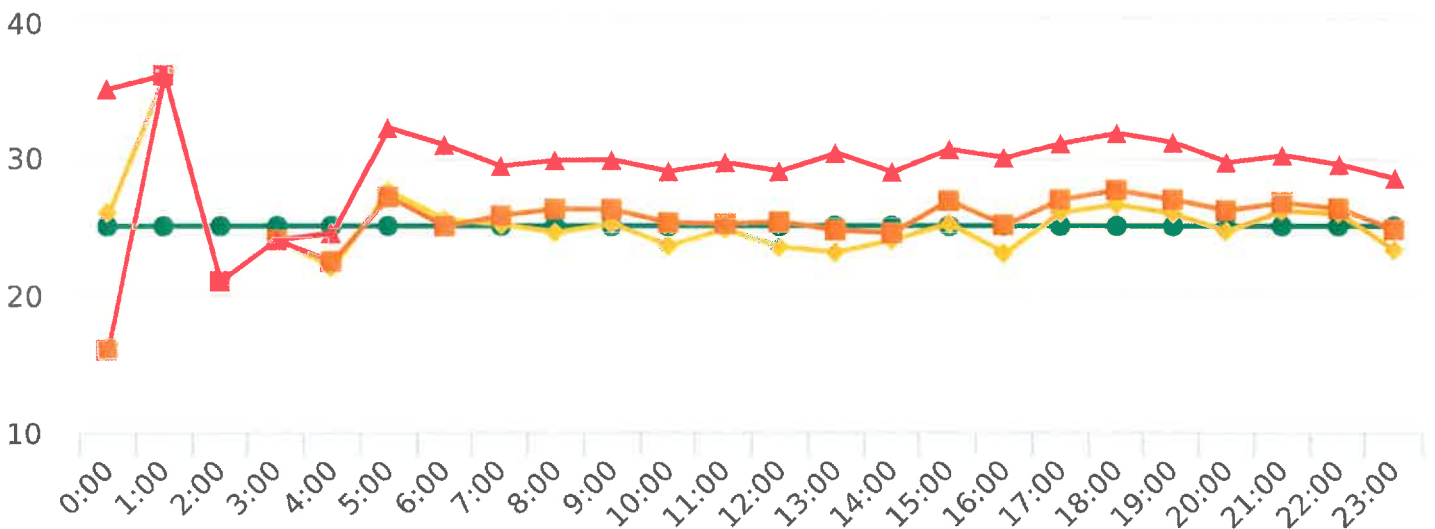
Overall Summary

Total Days of Data: 6
 Speed Limit: 25
 Average Speed: 24.54
 50th Percentile Speed: 25.71
 85th Percentile Speed: 29.87
 Pace Speed Range: 22-32

Minimum Speed: 5
 Maximum Speed: 45
 Display Mode: Speed Display
 Average Volume per Day: 401.8
 Total Volume: 2411



■ Violators
 ■ Inside Threshold
 ■ Compliant
 ■ Vehicles Slowed
 ■ Other



● Speed Limit
 ◆ Average Speed
 ■ 50% Speed
 ▲ 85% Speed



Extended Speed Summary

Ronda Road, 9W - Ronda Rd. at Spruance Intersection, WB

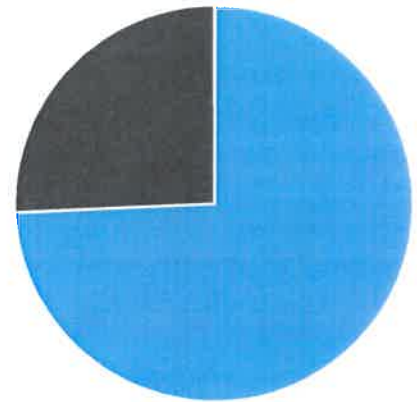
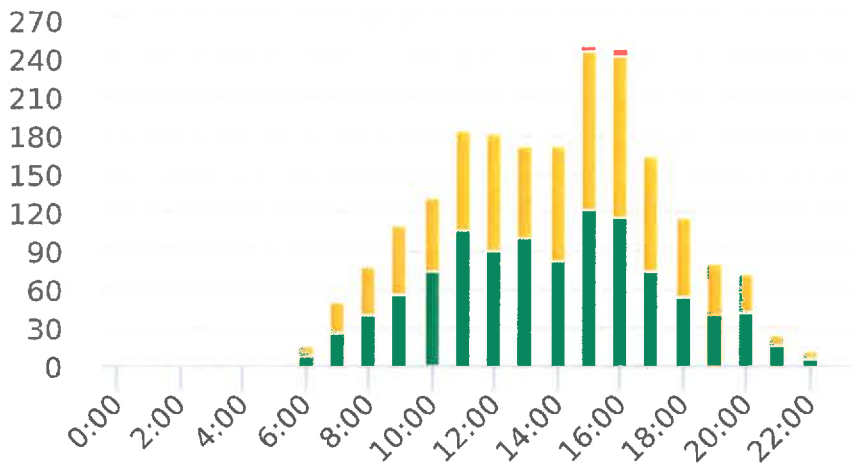
Start: 2020-07-06
 End: 2020-07-12
 Times: 0:00-23:59

Violation Threshold: Speed Limit + 10
 Speed Range: 1 to 100

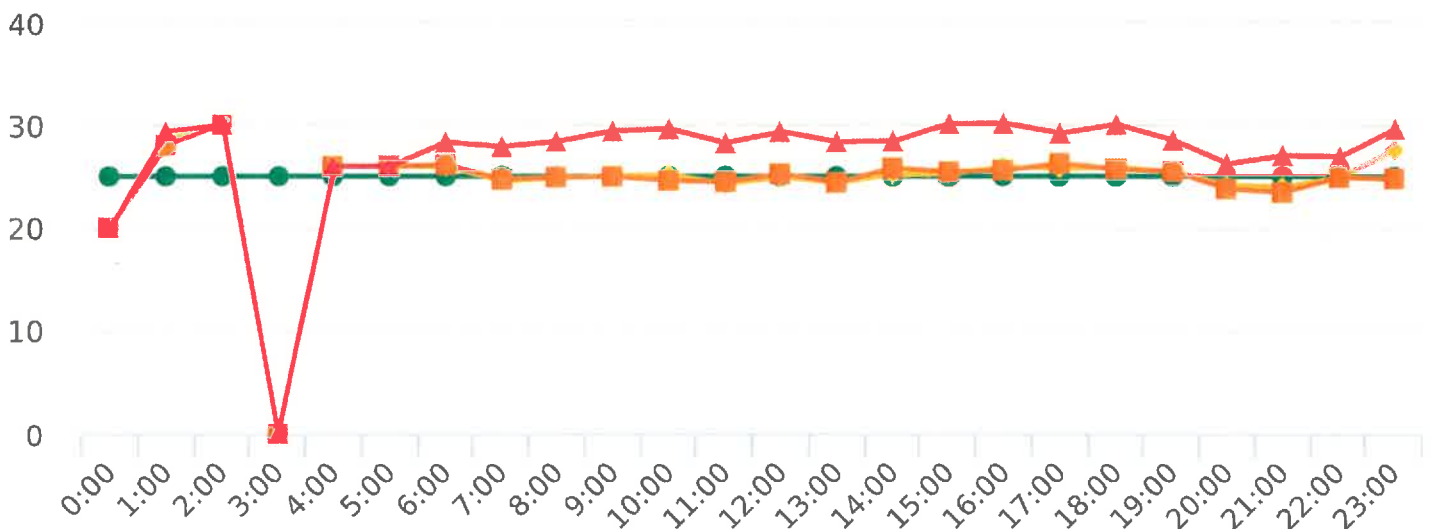
Overall Summary

Total Days of Data: 7
 Speed Limit: 25
 Average Speed: 25.13
 50th Percentile Speed: 25.2
 85th Percentile Speed: 29.02
 Pace Speed Range: 20-30

Minimum Speed: 5
 Maximum Speed: 38
 Display Mode: Speed Display
 Average Volume per Day: 298.7
 Total Volume: 2091



■ Violators
 ■ Inside Threshold
 ■ Compliant
 ■ Vehicles Slowed
 ■ Other



● Speed Limit
 ◆ Average Speed
 ■ 50% Speed
 ▲ 85% Speed



Extended Speed Summary

Sunridge Road, 10N - Sunridge Rd. , NB

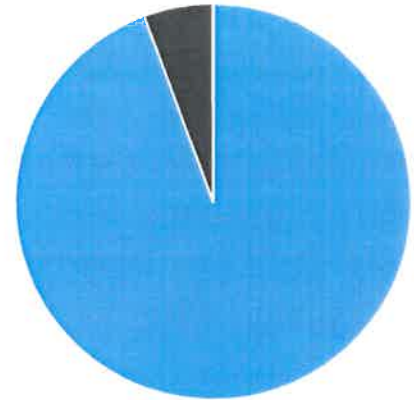
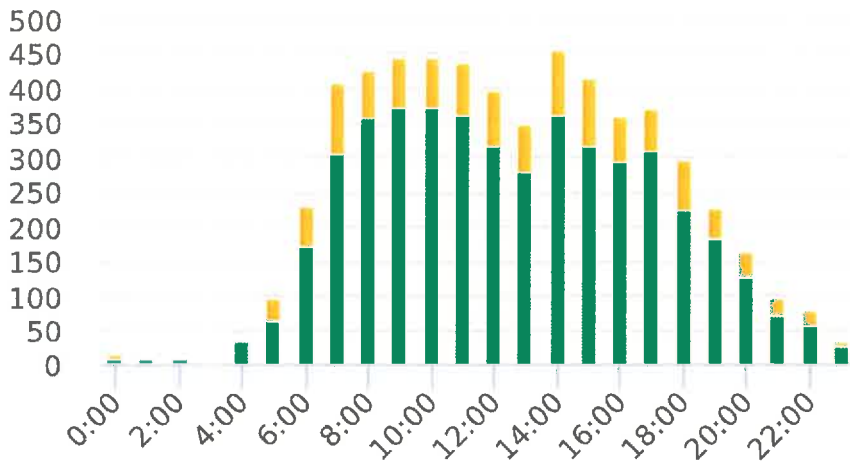
Start: 2020-06-29
 End: 2020-07-05
 Times: 0:00-23:59

Violation Threshold: Speed Limit + 10
 Speed Range: 1 to 100

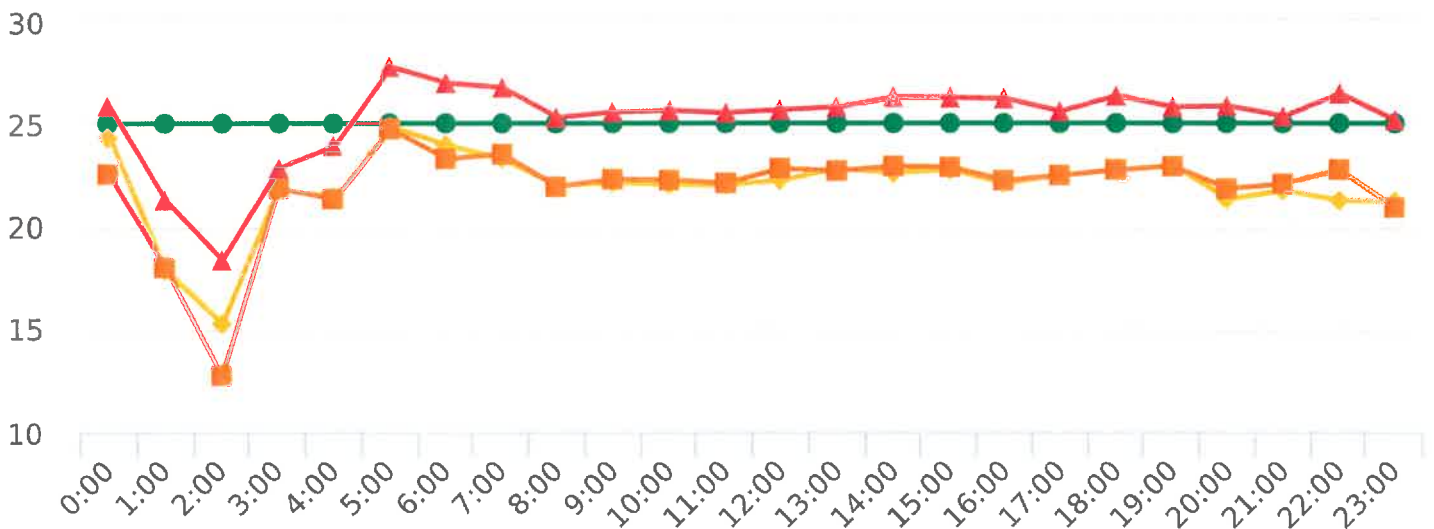
Overall Summary

Total Days of Data: 7
 Speed Limit: 25
 Average Speed: 22.45
 50th Percentile Speed: 22.58
 85th Percentile Speed: 25.93
 Pace Speed Range: 18-28

Minimum Speed: 5
 Maximum Speed: 38
 Display Mode: Speed Display
 Average Volume per Day: 829.3
 Total Volume: 5805



■ Violators
 ■ Inside Threshold
 ■ Compliant
 ■ Vehicles Slowed
 ■ Other



● Speed Limit
 ◆ Average Speed
 ■ 50% Speed
 ▲ 85% Speed



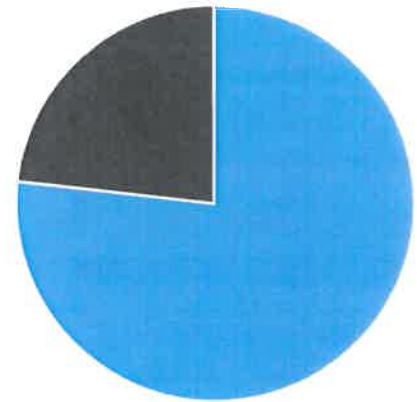
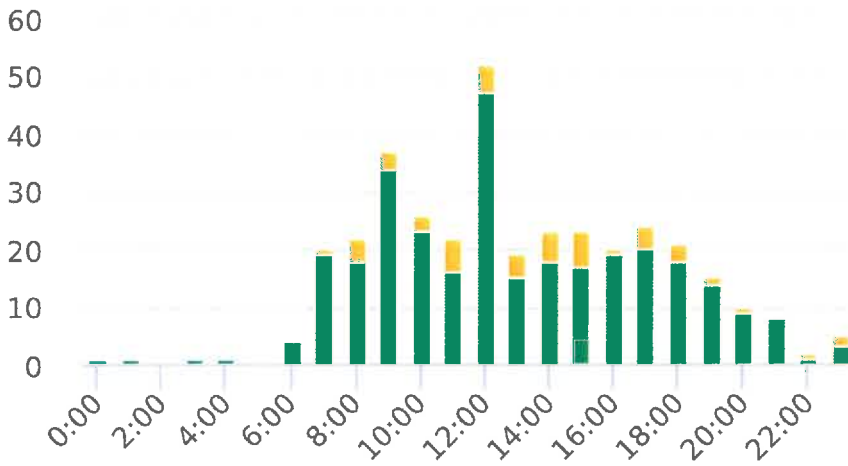
Start: 2020-08-10
End: 2020-08-16
Times: 0:00-23:59

Violation Threshold: Speed Limit + 10
Speed Range: 1 to 100

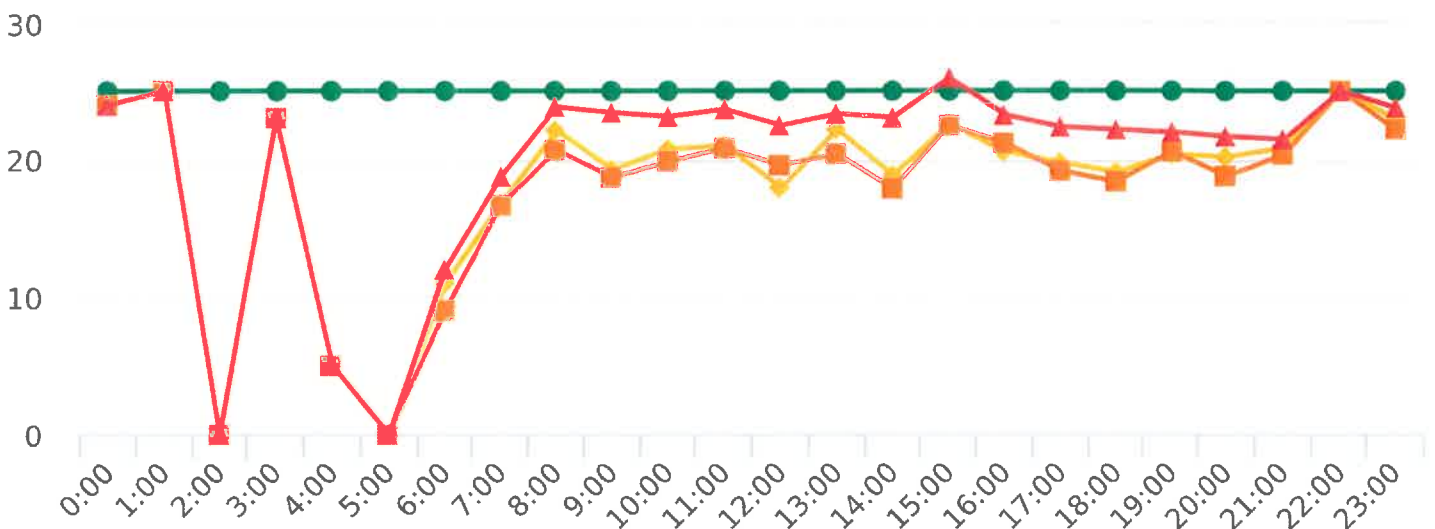
Overall Summary

Total Days of Data: 7
Speed Limit: 25
Average Speed: 19.88
50th Percentile Speed: 19.59
85th Percentile Speed: 22.7
Pace Speed Range: 16-26

Minimum Speed: 5
Maximum Speed: 33
Display Mode: Speed Display
Average Volume per Day: 51.0
Total Volume: 357



■ Violators
 ■ Inside Threshold
 ■ Compliant
 ■ Vehicles Slowed
 ■ Other



● Speed Limit
 ● Average Speed
 ● 50% Speed
 ● 85% Speed



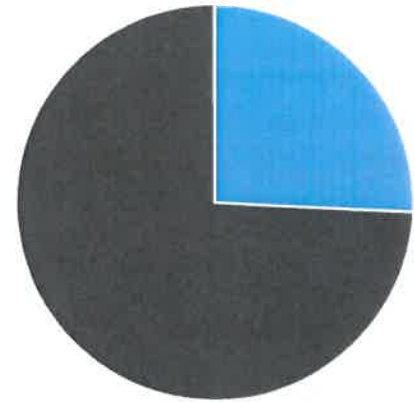
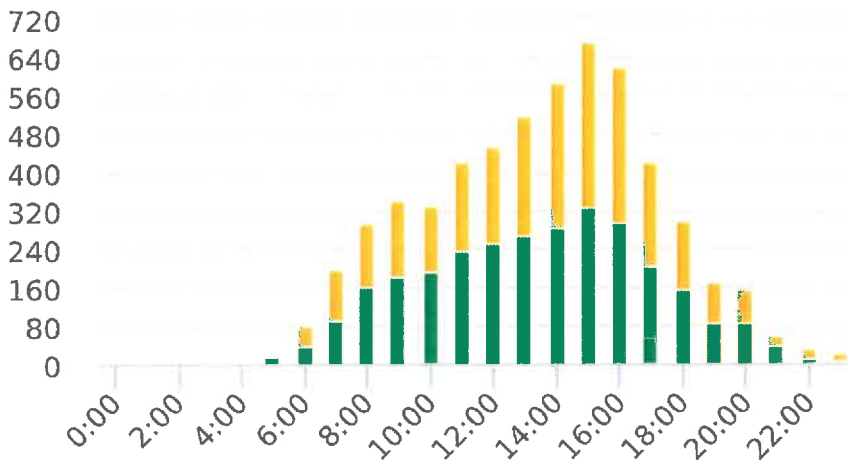
Start: 2020-07-06
End: 2020-07-10
Times: 0:00-23:59

Violation Threshold: Speed Limit + 10
Speed Range: 1 to 100

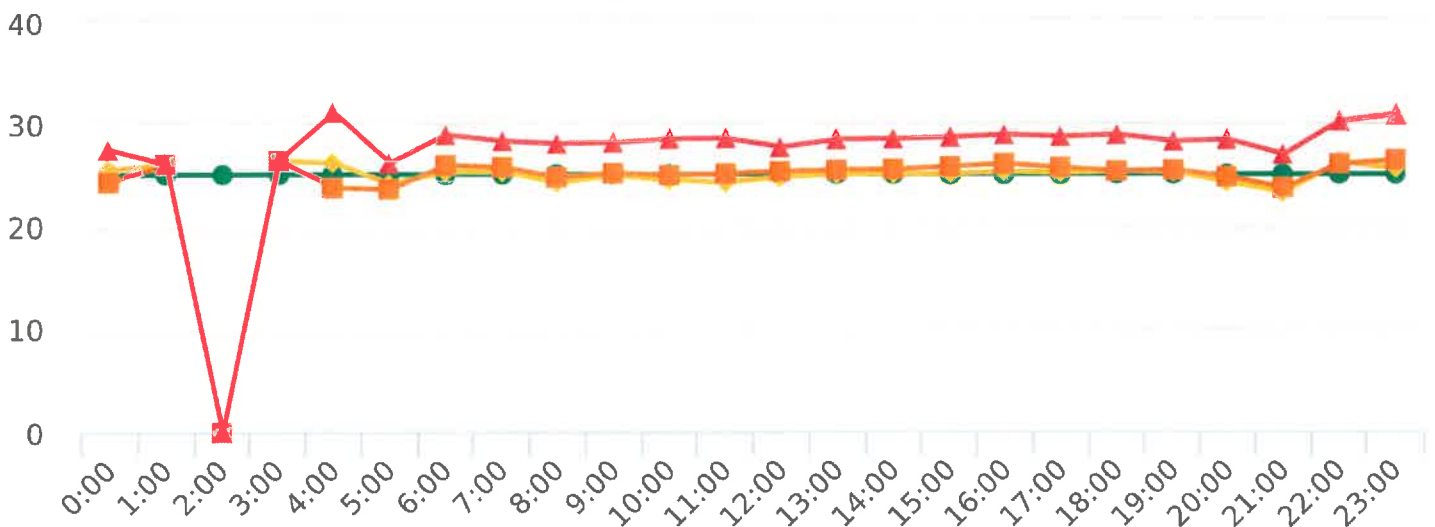
Overall Summary

Total Days of Data: 5
Speed Limit: 25
Average Speed: 24.89
50th Percentile Speed: 25.4
85th Percentile Speed: 28.42
Pace Speed Range: 20-30

Minimum Speed: 5
Maximum Speed: 37
Display Mode: Speed Display
Average Volume per Day: 1143.8
Total Volume: 5719



■ Violators
 ■ Inside Threshold
 ■ Compliant
 ■ Vehicles Slowed
 ■ Other



● Speed Limit
 + Average Speed
 ■ 50% Speed
 ▲ 85% Speed



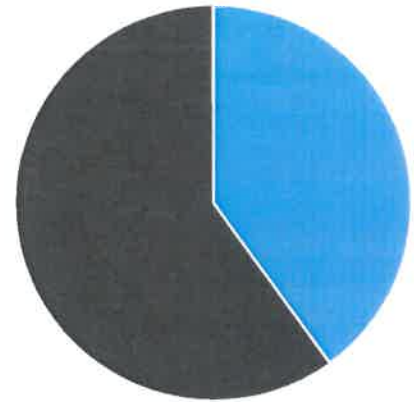
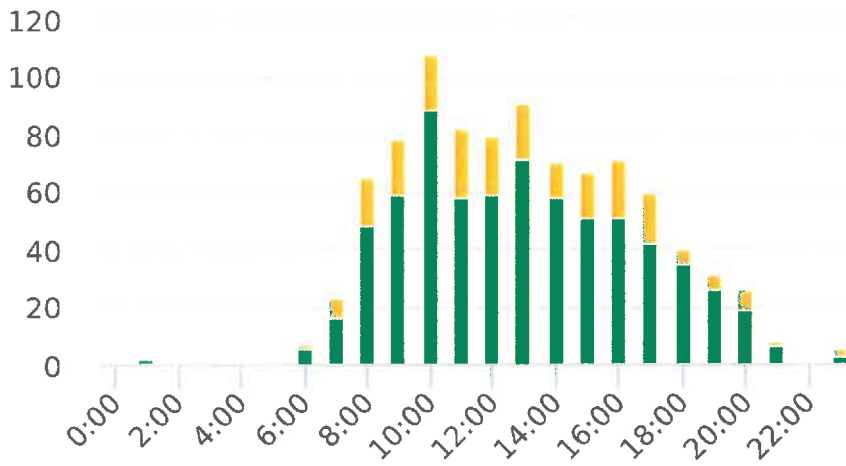
Start: 2020-08-17
End: 2020-08-23
Times: 0:00-23:59

Violation Threshold: Speed Limit + 10
Speed Range: 1 to 100

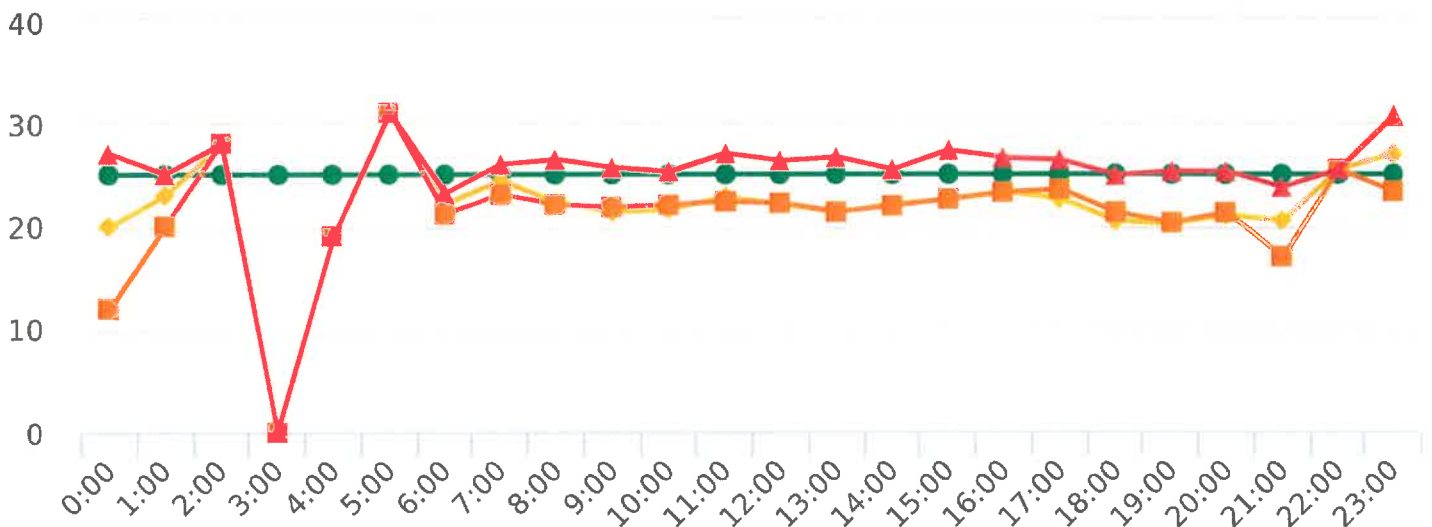
Overall Summary

Total Days of Data: 6
Speed Limit: 25
Average Speed: 22.07
50th Percentile Speed: 22.1
85th Percentile Speed: 26.11
Pace Speed Range: 18-28

Minimum Speed: 5
Maximum Speed: 40
Display Mode: Speed Display
Average Volume per Day: 154.2
Total Volume: 925



■ Violators
 ■ Inside Threshold
 ■ Compliant
 ■ Vehicles Slowed
 ■ Other



● Speed Limit
 ◆ Average Speed
 ■ 50% Speed
 ▲ 85% Speed



Extended Speed Summary

El Bosque Dr., 11N - El Bosque Dr., NB

Start: 2020-06-29

End: 2020-06-29

Times: 0:00-23:59

Violation Threshold: Speed Limit + 10

Speed Range: 1 to 100

Overall Summary

Total Days of Data: 1

Speed Limit: 25

Average Speed: 20.44

50th Percentile Speed: 21.9

85th Percentile Speed: 26.2

Pace Speed Range: 18-28

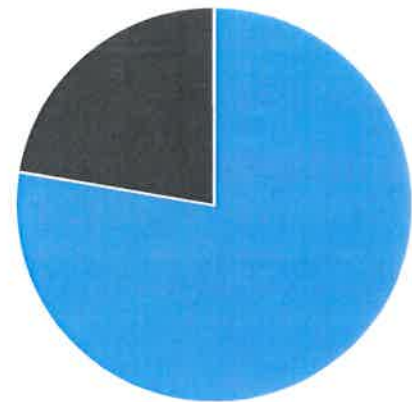
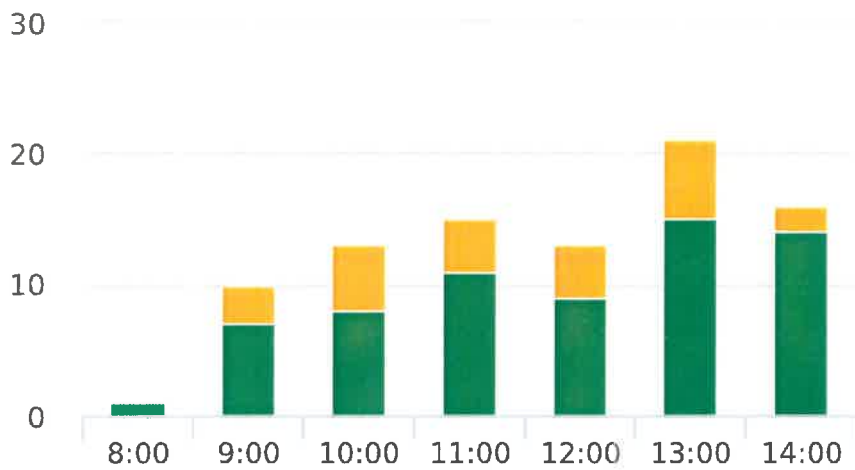
Minimum Speed: 5

Maximum Speed: 32

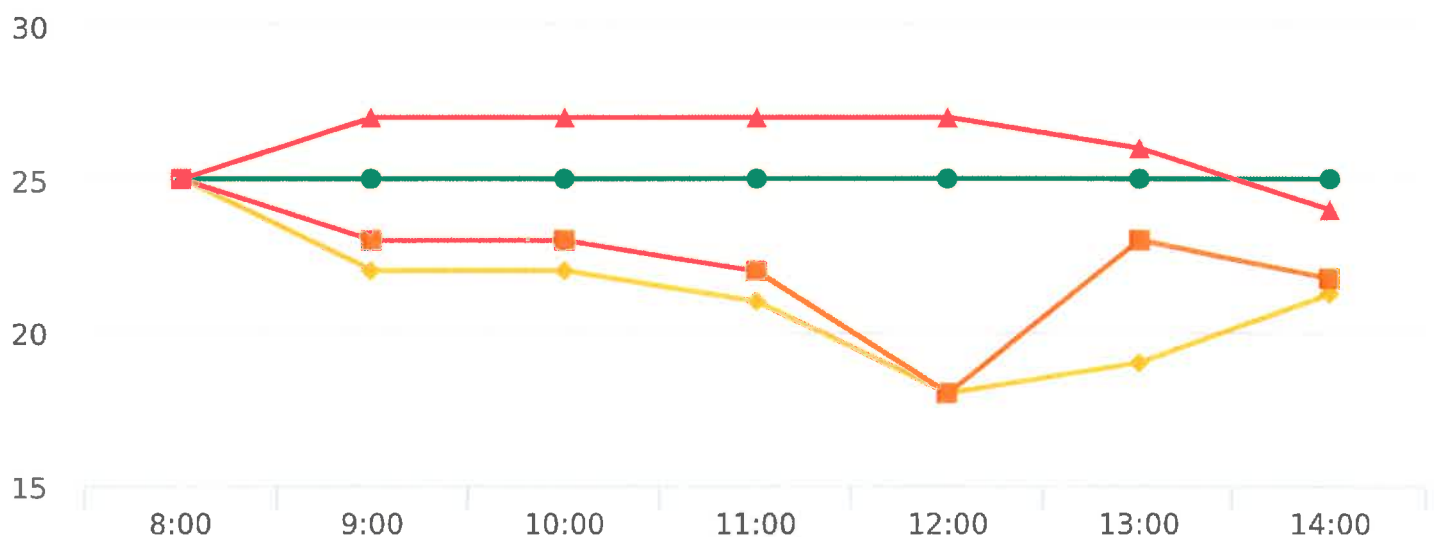
Display Mode: Speed Display

Average Volume per Day: 89.0

Total Volume: 89



■ **Violators**
 ■ **Inside Threshold**
 ■ **Compliant**
 ■ **Vehicles Slowed**
 ■ **Other**



● **Speed Limit**
 ◆ **Average Speed**
 ■ **50% Speed**
 ▲ **85% Speed**



Extended Speed Summary

El Bosque Dr., 11S - El Bosque Dr., SB

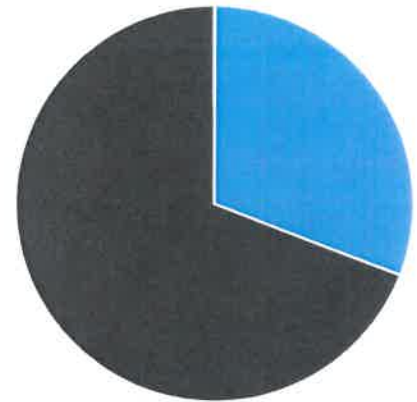
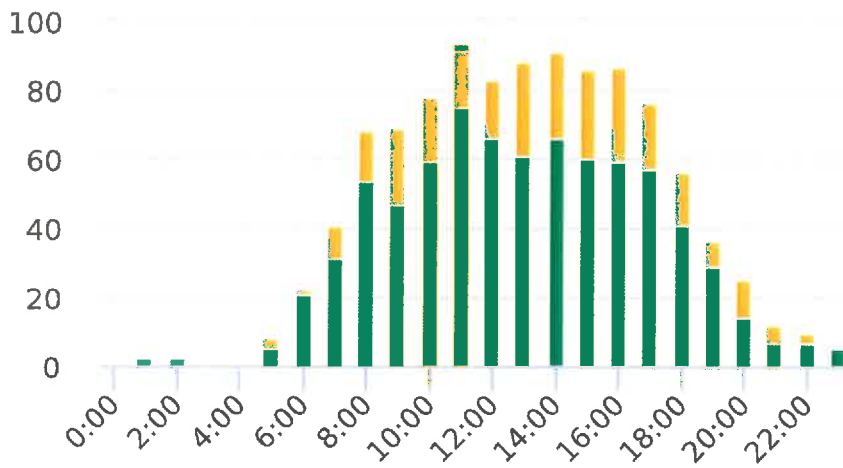
Start: 2020-07-06
 End: 2020-07-12
 Times: 0:00-23:59

Violation Threshold: Speed Limit + 10
 Speed Range: 1 to 100

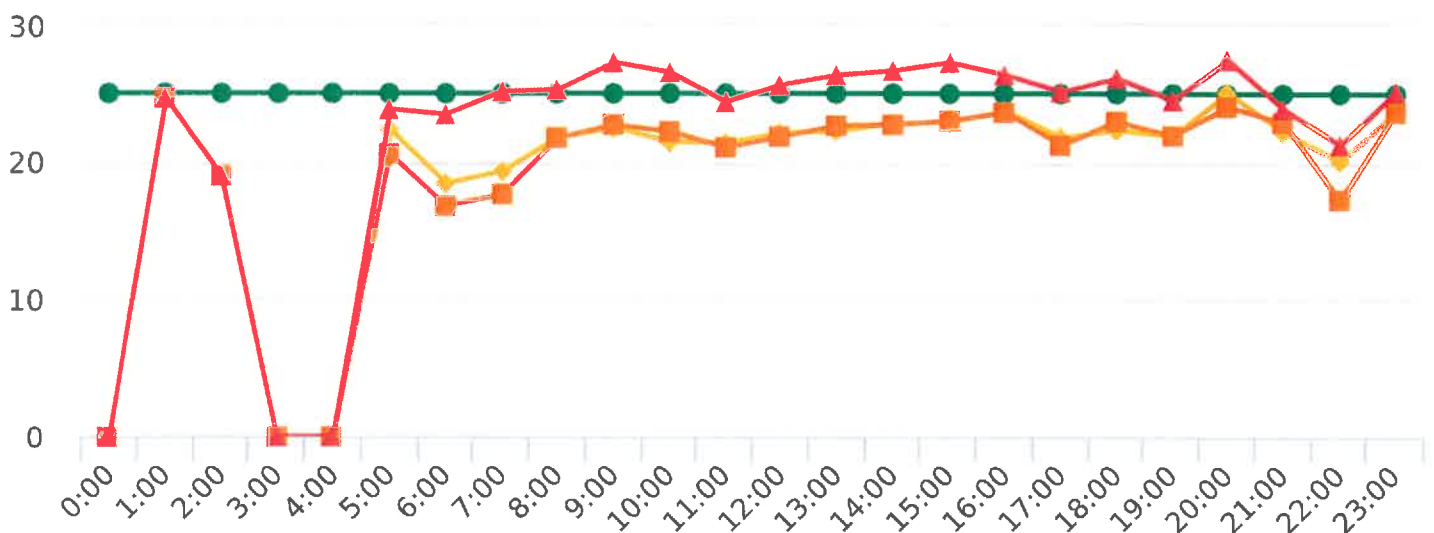
Overall Summary

Total Days of Data: 7
 Speed Limit: 25
 Average Speed: 22.16
 50th Percentile Speed: 22.04
 85th Percentile Speed: 25.88
 Pace Speed Range: 17-27

Minimum Speed: 5
 Maximum Speed: 37
 Display Mode: Speed Display
 Average Volume per Day: 148.7
 Total Volume: 1041



■ Violators
 ■ Inside Threshold
 ■ Compliant
 ■ Vehicles Slowed
 ■ Other



● Speed Limit
 ◆ Average Speed
 ■ 50% Speed
 ▲ 85% Speed



Extended Speed Summary

El Bosque Dr., 11S - El Bosque Dr., SB

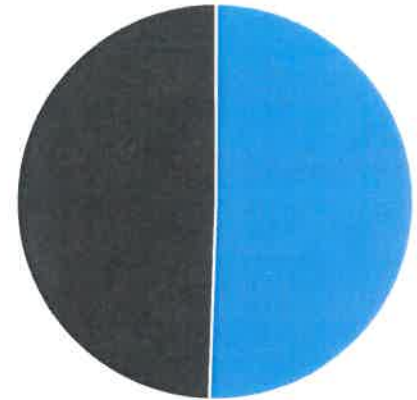
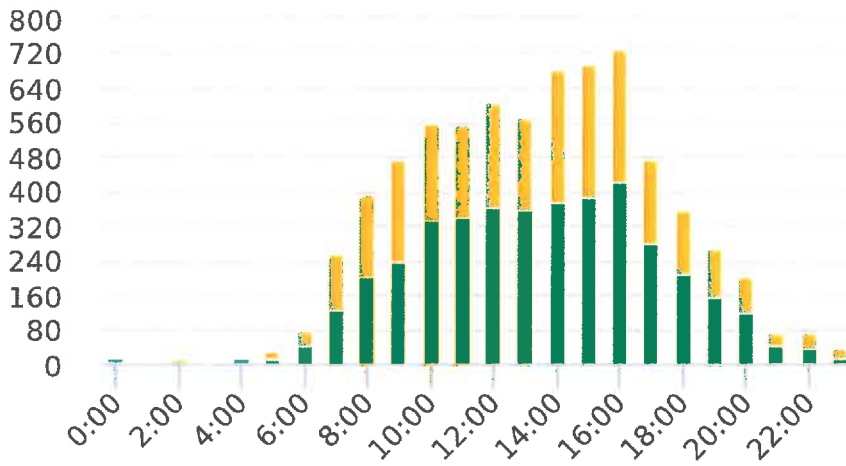
Start: 2020-08-17
 End: 2020-08-23
 Times: 0:00-23:59

Violation Threshold: Speed Limit + 10
 Speed Range: 1 to 100

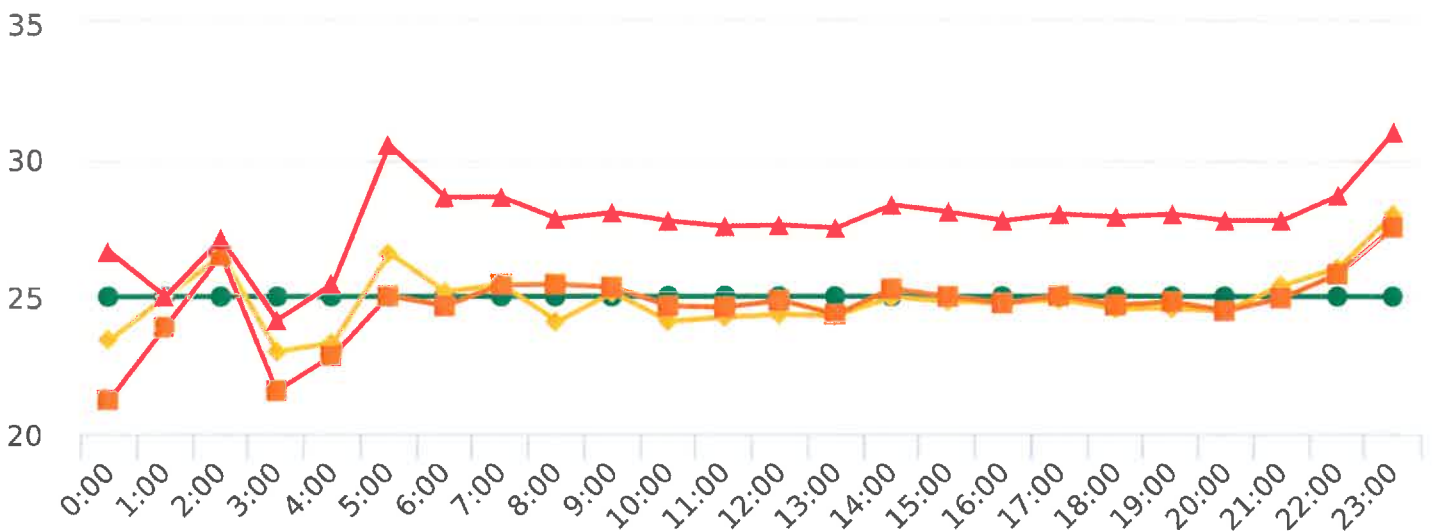
Overall Summary

Total Days of Data: 7
 Speed Limit: 25
 Average Speed: 24.66
 50th Percentile Speed: 24.91
 85th Percentile Speed: 27.91
 Pace Speed Range: 20-30

Minimum Speed: 5
 Maximum Speed: 40
 Display Mode: Speed Display
 Average Volume per Day: 1023.7
 Total Volume: 7166



■ Violators
 ■ Inside Threshold
 ■ Compliant
 ■ Vehicles Slowed
 ■ Other



● Speed Limit
 ◆ Average Speed
 ■ 50% Speed
 ▲ 85% Speed



Extended Speed Summary

Crespi Lane, 12N - Crespi Ln. near Del Ciervo , NB

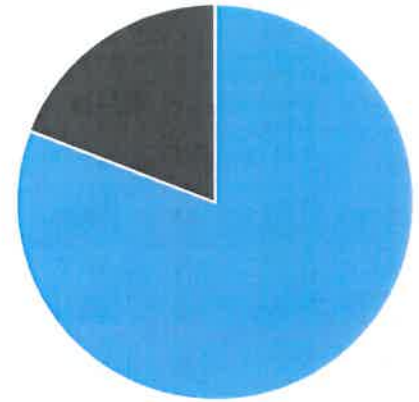
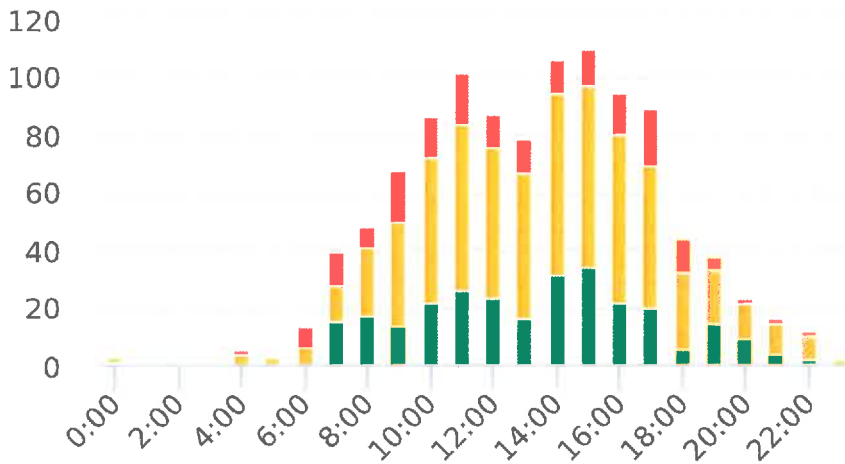
Start: 2020-06-29
 End: 2020-07-05
 Times: 0:00-23:59

Violation Threshold: Speed Limit + 10
 Speed Range: 1 to 100

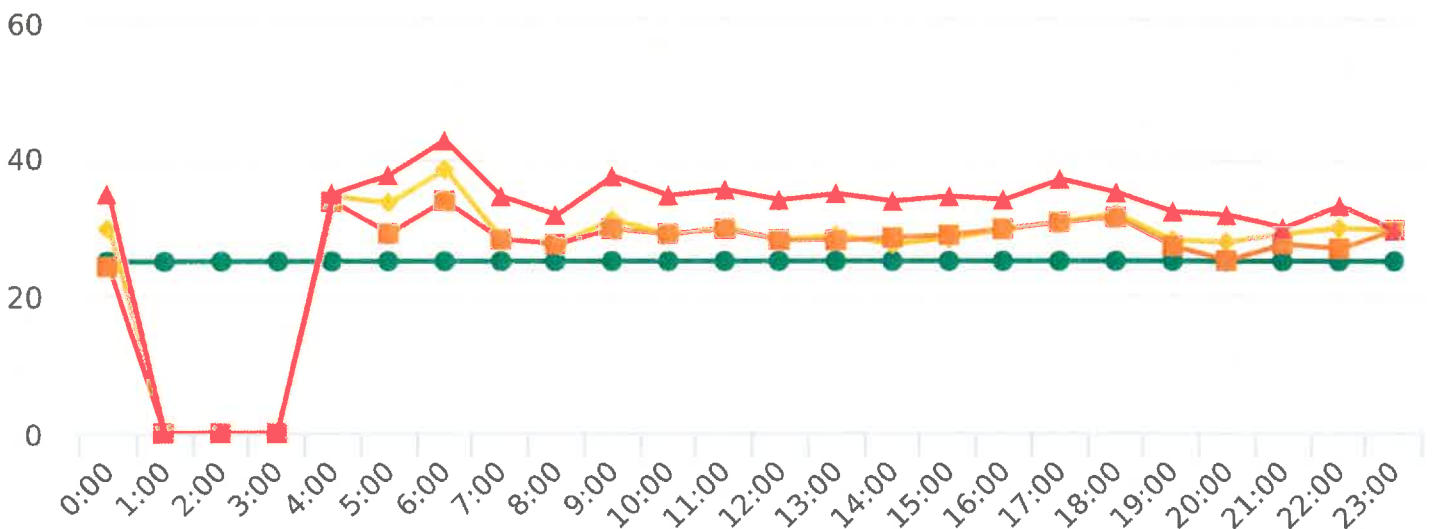
Overall Summary

Total Days of Data: 7
 Speed Limit: 25
 Average Speed: 29.21
 50th Percentile Speed: 28.94
 85th Percentile Speed: 34.55
 Pace Speed Range: 25-35

Minimum Speed: 5
 Maximum Speed: 54
 Display Mode: Speed Display
 Average Volume per Day: 152.1
 Total Volume: 1065



■ Violators
 ■ Inside Threshold
 ■ Compliant
 ■ Vehicles Slowed
 ■ Other



● Speed Limit
 ◆ Average Speed
 ■ 50% Speed
 ▲ 85% Speed



Extended Speed Summary

Crespi Lane, 12N - Crespi Ln. near Del Ciervo , NB

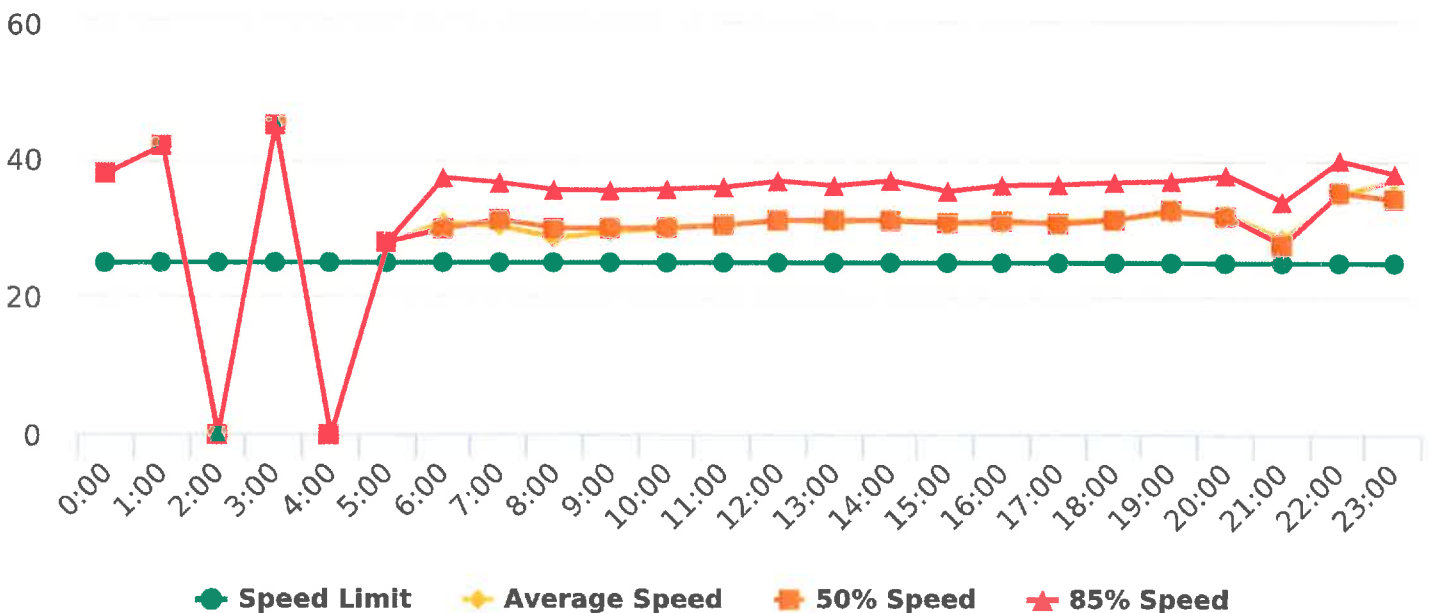
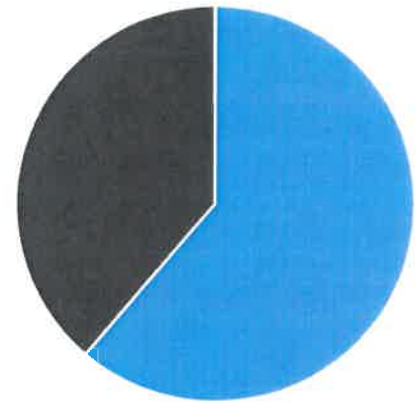
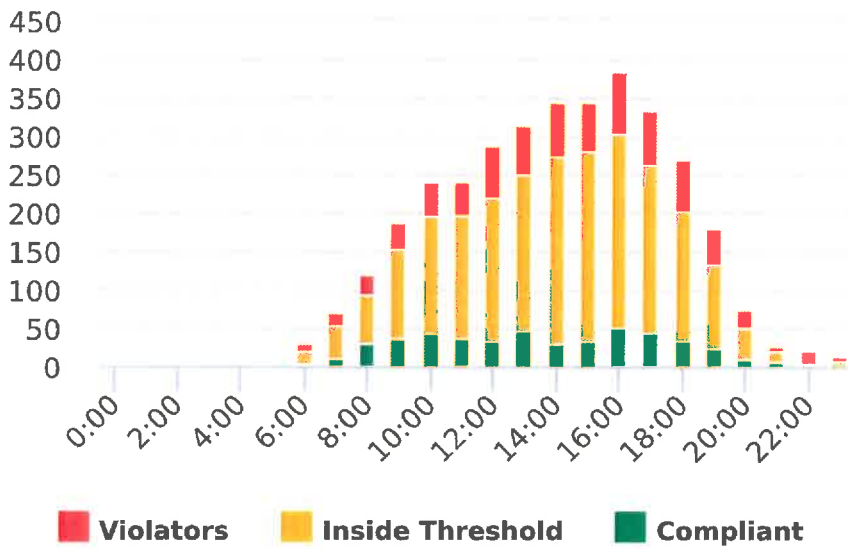
Start: 2020-08-25
 End: 2020-08-30
 Times: 0:00-23:59

Violation Threshold: Speed Limit + 10
 Speed Range: 1 to 100

Overall Summary

Total Days of Data: 6
 Speed Limit: 25
 Average Speed: 30.84
 50th Percentile Speed: 30.94
 85th Percentile Speed: 36.3
 Pace Speed Range: 26-36

Minimum Speed: 5
 Maximum Speed: 54
 Display Mode: Speed Display
 Average Volume per Day: 579.8
 Total Volume: 3479





Extended Speed Summary

Crespi Lane, 12S - Crespi Ln. near Del Ciervo, SB

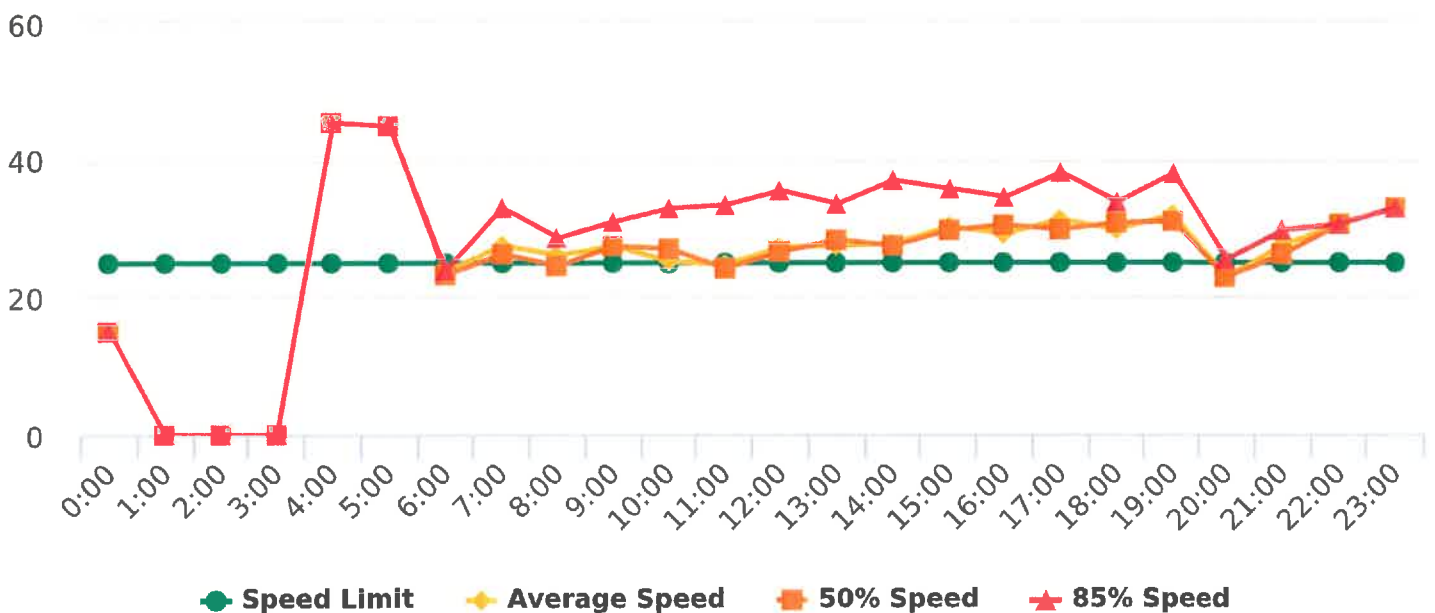
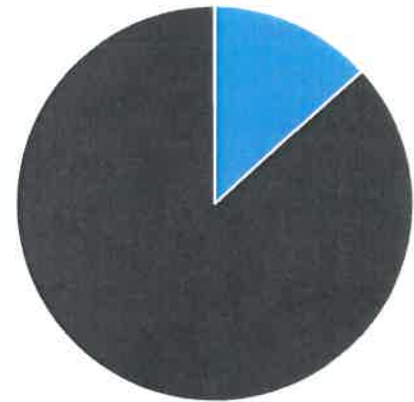
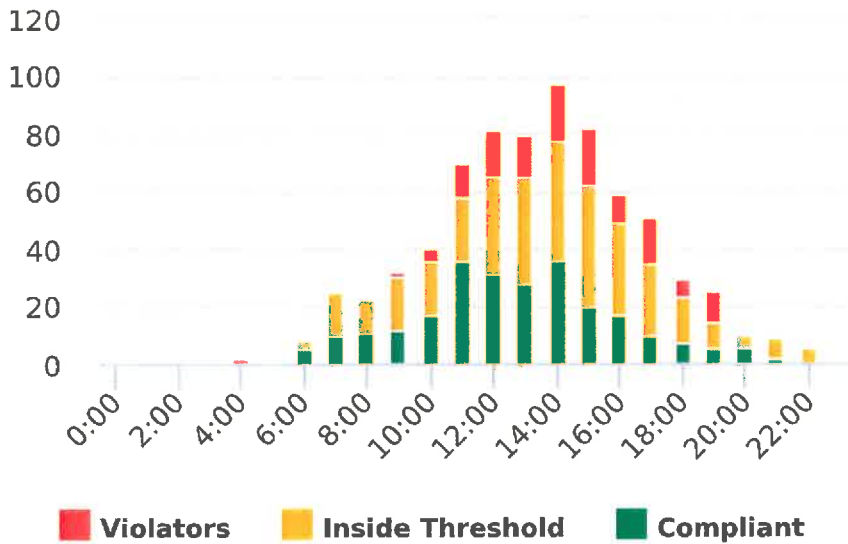
Start: 2020-07-06
 End: 2020-07-12
 Times: 0:00-23:59

Violation Threshold: Speed Limit + 10
 Speed Range: 1 to 100

Overall Summary

Total Days of Data: 7
 Speed Limit: 25
 Average Speed: 28.03
 50th Percentile Speed: 27.9
 85th Percentile Speed: 34.5
 Pace Speed Range: 24-34

Minimum Speed: 5
 Maximum Speed: 51
 Display Mode: Speed Display
 Average Volume per Day: 104.3
 Total Volume: 730





Extended Speed Summary

Crespi Lane, 12S - Crespi Ln. near Del Ciervo, SB

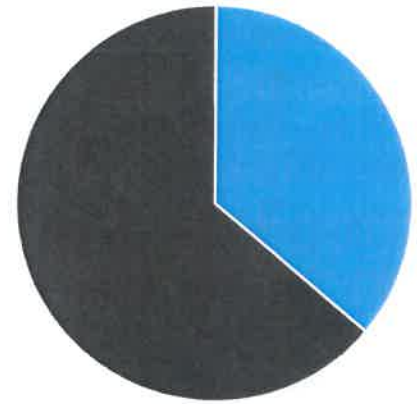
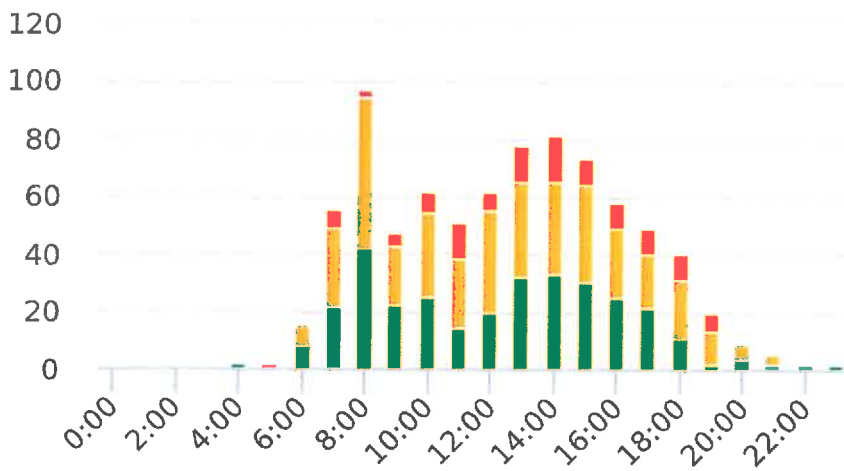
Start: 2020-08-31
 End: 2020-09-06
 Times: 0:00-23:59

Violation Threshold: Speed Limit + 10
 Speed Range: 1 to 100

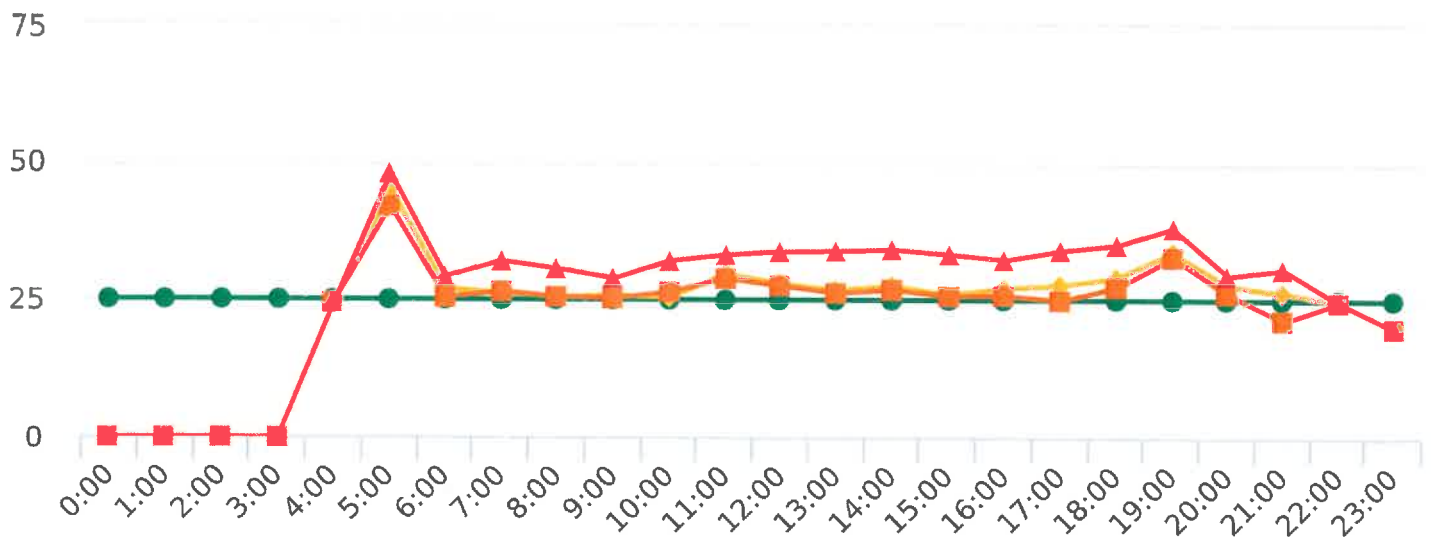
Overall Summary

Total Days of Data: 7
 Speed Limit: 25
 Average Speed: 27.12
 50th Percentile Speed: 26.49
 85th Percentile Speed: 32.72
 Pace Speed Range: 23-33

Minimum Speed: 5
 Maximum Speed: 53
 Display Mode: Speed Display
 Average Volume per Day: 115.9
 Total Volume: 811



■ Violators
 ■ Inside Threshold
 ■ Compliant
 ■ Vehicles Slowed
 ■ Other



● Speed Limit
 ◆ Average Speed
 ■ 50% Speed
 ▲ 85% Speed



Extended Speed Summary

17 Mile Dr, 13N - near Ocean Rd., NB

Start: 2020-07-27

End: 2020-08-02

Times: 0:00-23:59

Violation Threshold: Speed Limit + 10

Speed Range: 1 to 100

Overall Summary

Total Days of Data: 7

Speed Limit: 25

Average Speed: 27.17

50th Percentile Speed: 27.94

85th Percentile Speed: 33.07

Pace Speed Range: 24-34

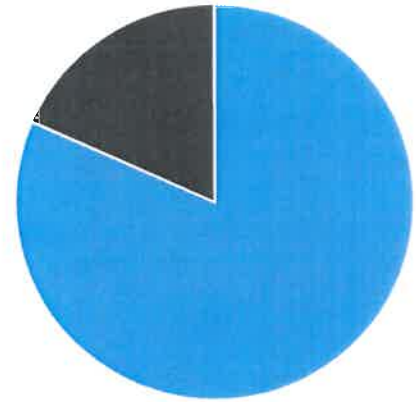
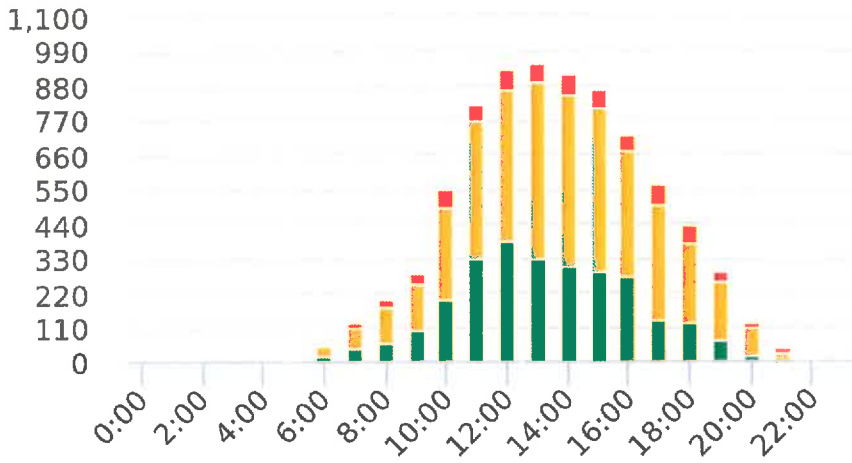
Minimum Speed: 5

Maximum Speed: 54

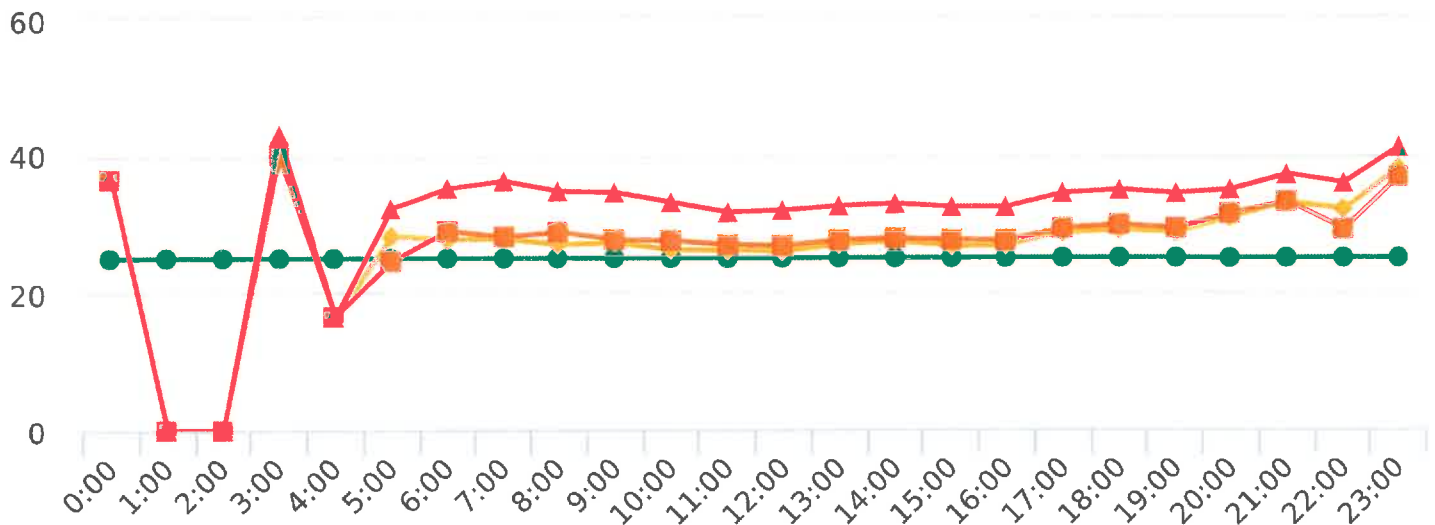
Display Mode: Speed Display

Average Volume per Day: 1124.0

Total Volume: 7868



■ Violators
 ■ Inside Threshold
 ■ Compliant
 ■ Vehicles Slowed
 ■ Other



● Speed Limit
 ■ Average Speed
 ■ 50% Speed
 ▲ 85% Speed



Extended Speed Summary

17 Mile Dr, 13N - near Ocean Rd., NB

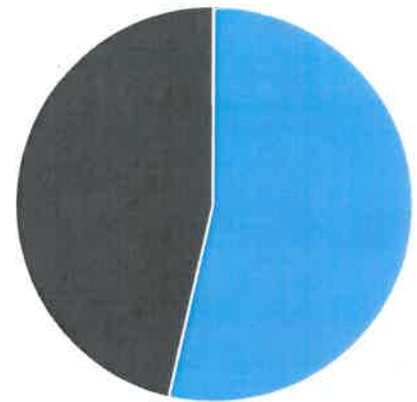
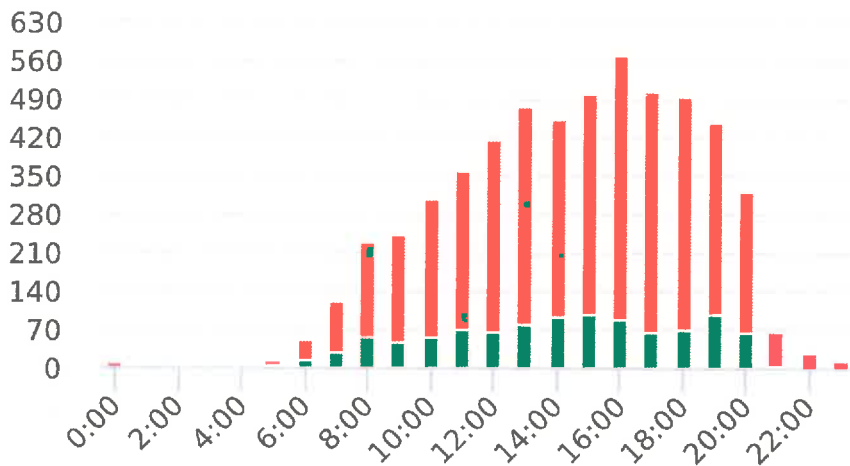
Start: 2020-08-10
 End: 2020-08-16
 Times: 0:00-23:59

Violation Threshold: Speed Limit + 0
 Speed Range: 1 to 100

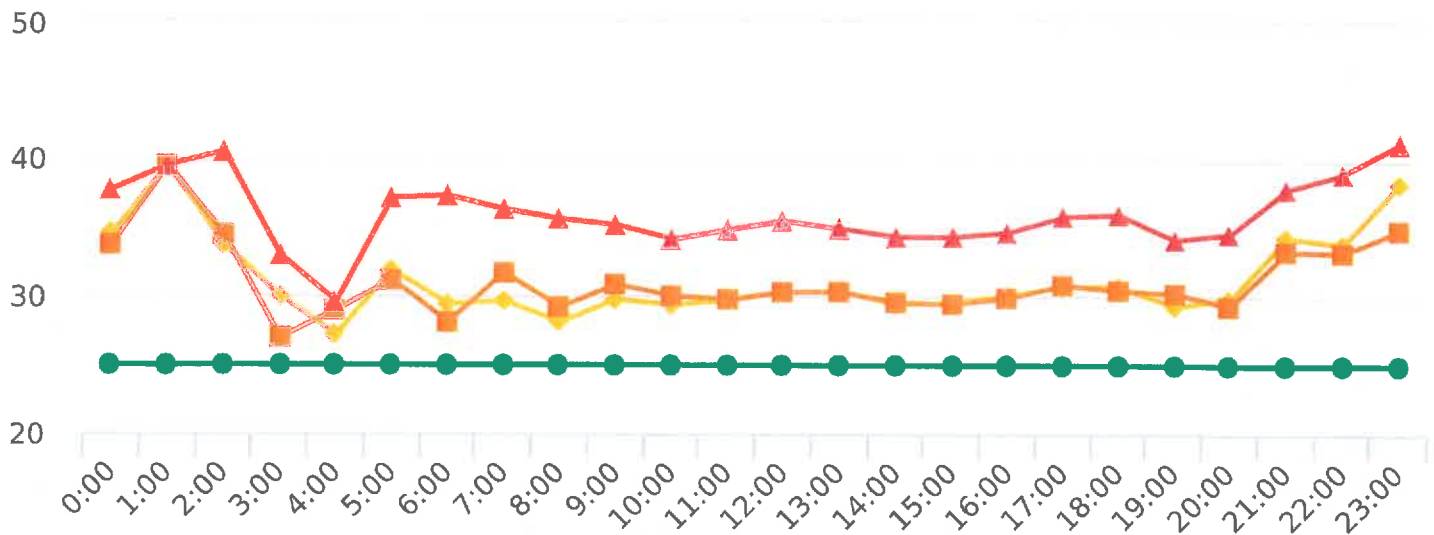
Overall Summary

Total Days of Data: 7
 Speed Limit: 25
 Average Speed: 29.99
 50th Percentile Speed: 30.14
 85th Percentile Speed: 35.08
 Pace Speed Range: 25-35

Minimum Speed: 5
 Maximum Speed: 56
 Display Mode: Speed Display
 Average Volume per Day: 806.4
 Total Volume: 5645



■ Violators
 ■ Inside Threshold
 ■ Compliant
 ■ Vehicles Slowed
 ■ Other



● Speed Limit
 ◆ Average Speed
 ■ 50% Speed
 ▲ 85% Speed



Extended Speed Summary

17 Mile Dr, 13N - near Ocean Rd., NB

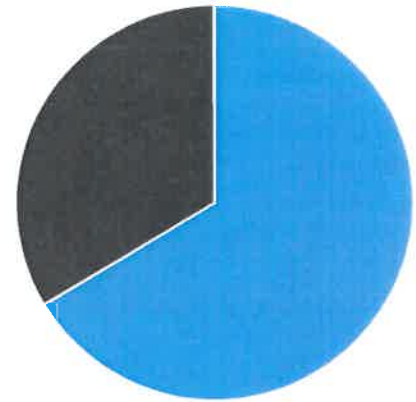
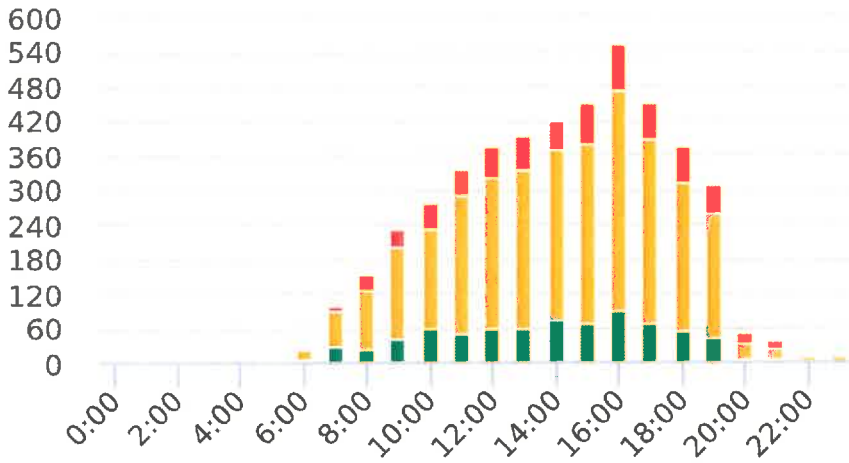
Start: 2020-09-21
 End: 2020-09-27
 Times: 0:00-23:59

Violation Threshold: Speed Limit + 10
 Speed Range: 1 to 100

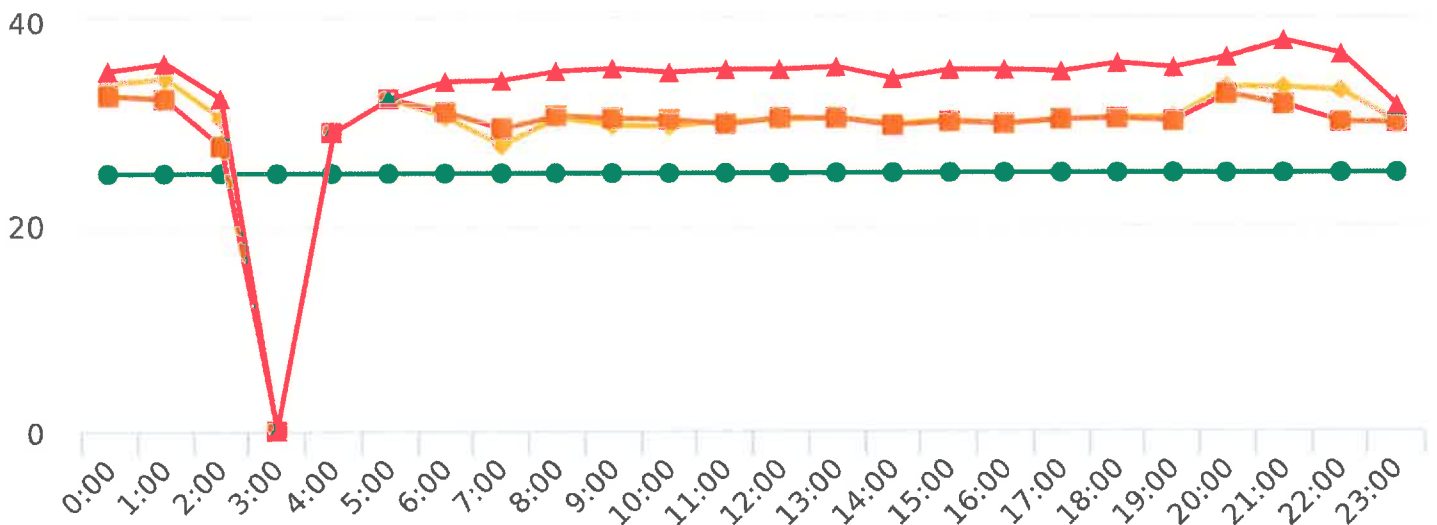
Overall Summary

Total Days of Data: 7
 Speed Limit: 25
 Average Speed: 30.09
 50th Percentile Speed: 30.12
 85th Percentile Speed: 35.03
 Pace Speed Range: 26-36

Minimum Speed: 5
 Maximum Speed: 53
 Display Mode: Speed Display
 Average Volume per Day: 650.3
 Total Volume: 4552



■ Violators
 ■ Inside Threshold
 ■ Compliant
 ■ Vehicles Slowed
 ■ Other



● Speed Limit
 ● Average Speed
 ● 50% Speed
 ● 85% Speed



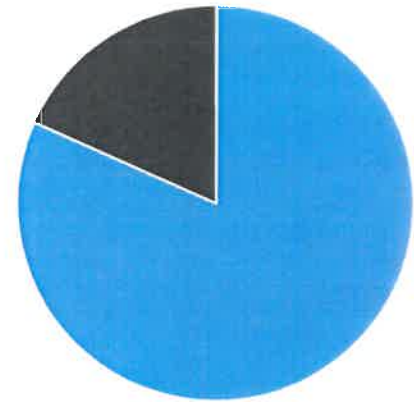
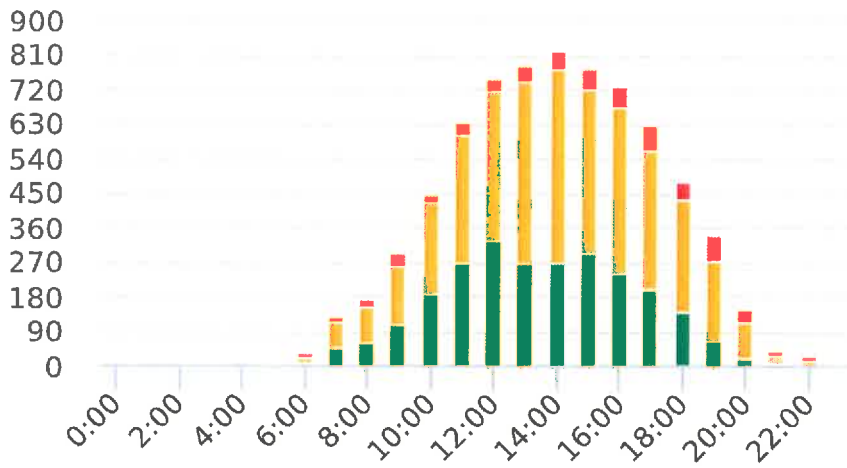
Start: 2020-08-03
 End: 2020-08-09
 Times: 0:00-23:59

Violation Threshold: Speed Limit + 10
 Speed Range: 1 to 100

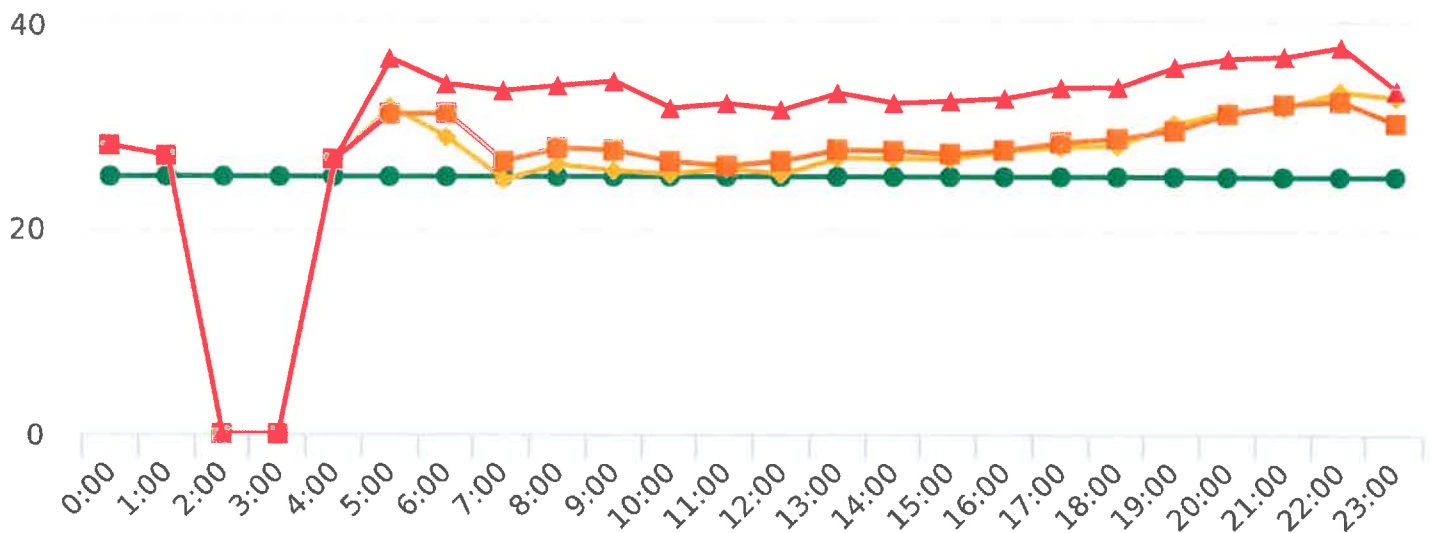
Overall Summary

Total Days of Data: 7
 Speed Limit: 25
 Average Speed: 26.93
 50th Percentile Speed: 27.6
 85th Percentile Speed: 32.89
 Pace Speed Range: 23-33

Minimum Speed: 5
 Maximum Speed: 62
 Display Mode: Speed Display
 Average Volume per Day: 1034.4
 Total Volume: 7241



■ Violators
 ■ Inside Threshold
 ■ Compliant
 ■ Vehicles Slowed
 ■ Other



● Speed Limit
 ◆ Average Speed
 ■ 50% Speed
 ▲ 85% Speed



Extended Speed Summary

17 Mile Dr. 13S near Ocean Rd., SB

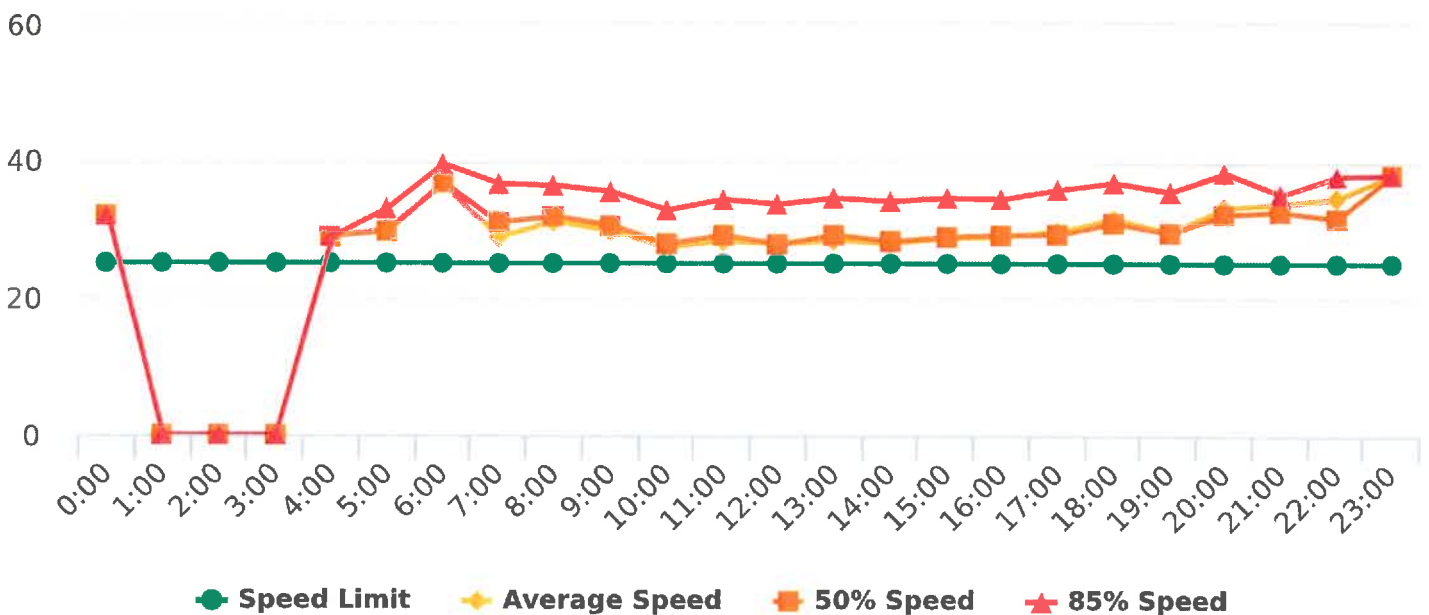
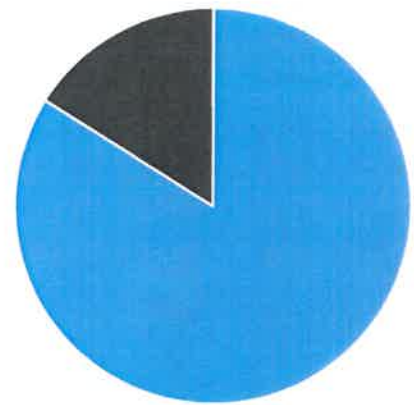
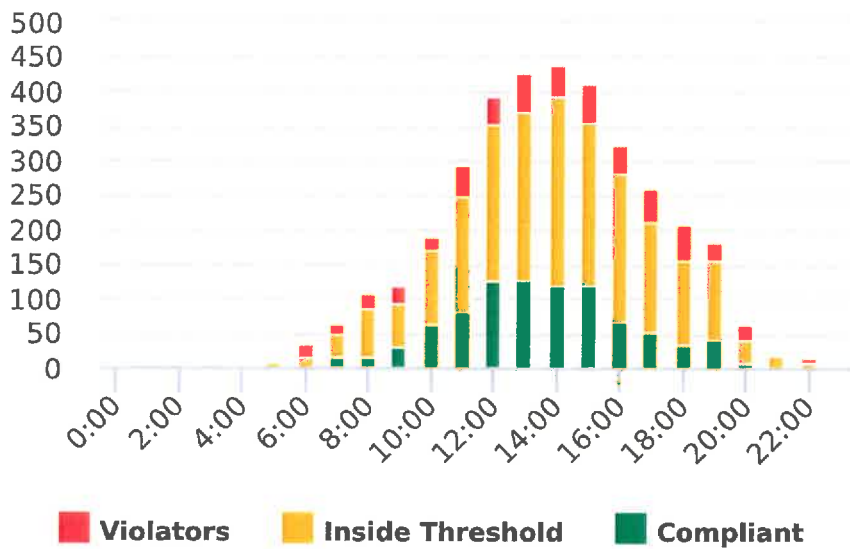
Start: 2020-08-17
 End: 2020-08-23
 Times: 0:00-23:59

Violation Threshold: Speed Limit + 10
 Speed Range: 1 to 100

Overall Summary

Total Days of Data: 5
 Speed Limit: 25
 Average Speed: 29.07
 50th Percentile Speed: 29.32
 85th Percentile Speed: 34.93
 Pace Speed Range: 25-35

Minimum Speed: 5
 Maximum Speed: 54
 Display Mode: Speed Display
 Average Volume per Day: 711.6
 Total Volume: 3558





Extended Speed Summary

17 Mile Dr. 13S near Ocean Rd., SB

Start: 2020-08-31

End: 2020-09-06

Times: 0:00-23:59

Violation Threshold: Speed Limit + 10

Speed Range: 1 to 100

Overall Summary

Total Days of Data: 7

Speed Limit: 25

Average Speed: 28.14

50th Percentile Speed: 28.98

85th Percentile Speed: 35.26

Pace Speed Range: 25-35

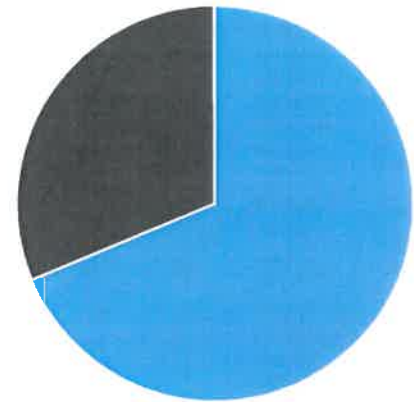
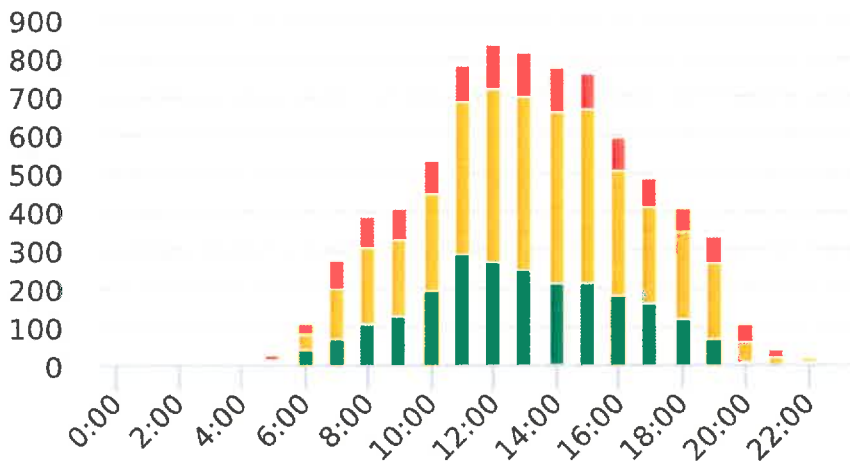
Minimum Speed: 5

Maximum Speed: 59

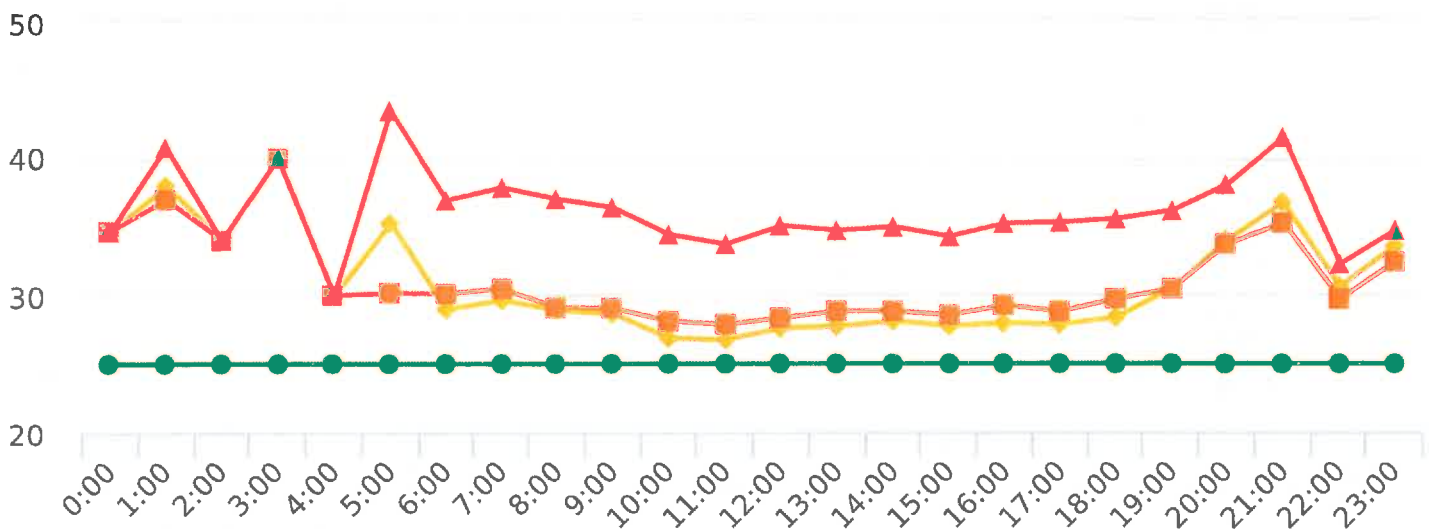
Display Mode: Speed Display

Average Volume per Day: 1101.3

Total Volume: 7709



■ Violators
 ■ Inside Threshold
 ■ Compliant
 ■ Vehicles Slowed
 ■ Other



● Speed Limit
 ◆ Average Speed
 ■ 50% Speed
 ▲ 85% Speed



Extended Speed Summary

Bird Rock Rd, 14N - near Indian Village, NB

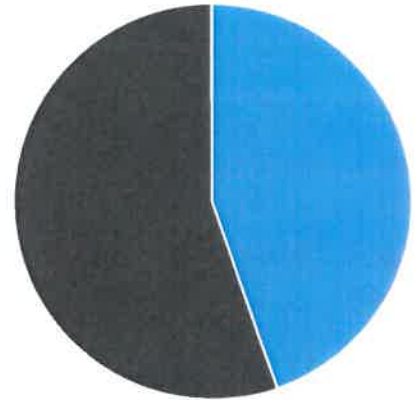
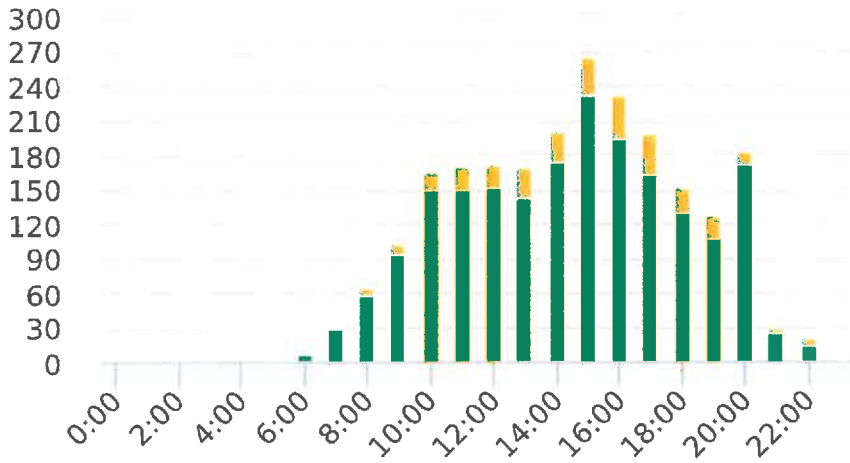
Start: 2020-08-10
 End: 2020-08-16
 Times: 0:00-23:59

Violation Threshold: Speed Limit + 10
 Speed Range: 1 to 100

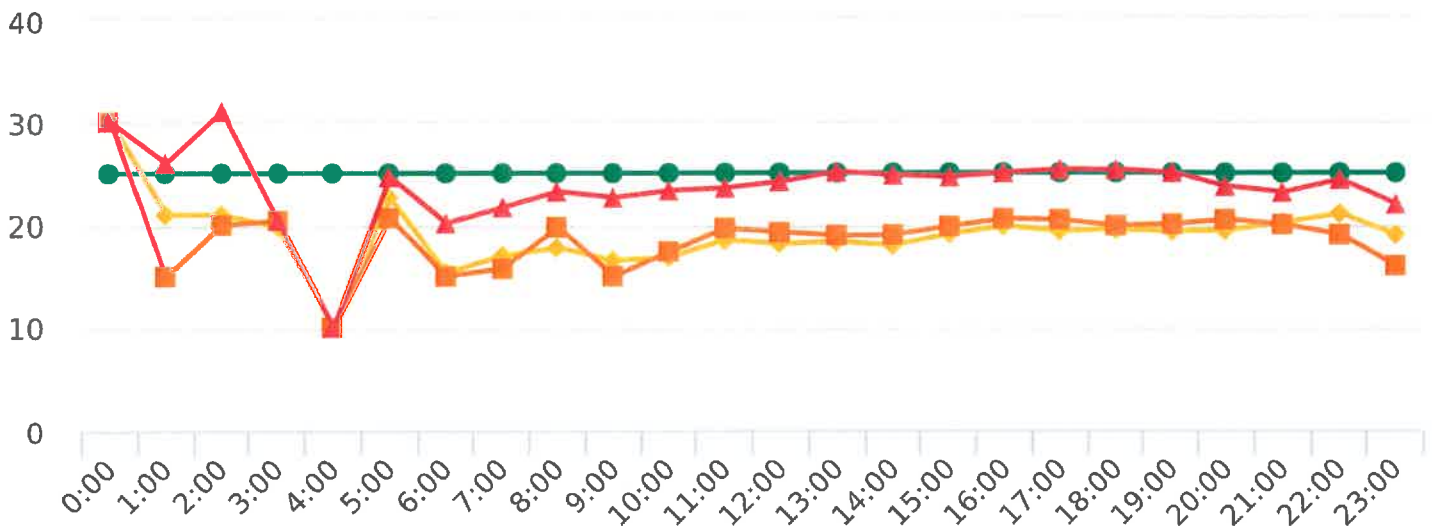
Overall Summary

Total Days of Data: 7
 Speed Limit: 25
 Average Speed: 18.68
 50th Percentile Speed: 19.35
 85th Percentile Speed: 24.37
 Pace Speed Range: 15-25

Minimum Speed: 5
 Maximum Speed: 37
 Display Mode: Speed Display
 Average Volume per Day: 328.4
 Total Volume: 2299



■ Violators
 ■ Inside Threshold
 ■ Compliant
 ■ Vehicles Slowed
 ■ Other



● Speed Limit
 ◆ Average Speed
 ■ 50% Speed
 ▲ 85% Speed



Extended Speed Summary

Bird Rock Rd, 14N - near Indian Village, NB

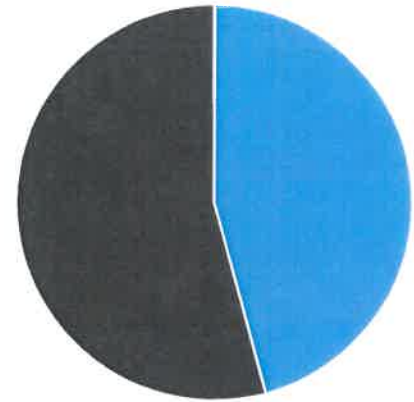
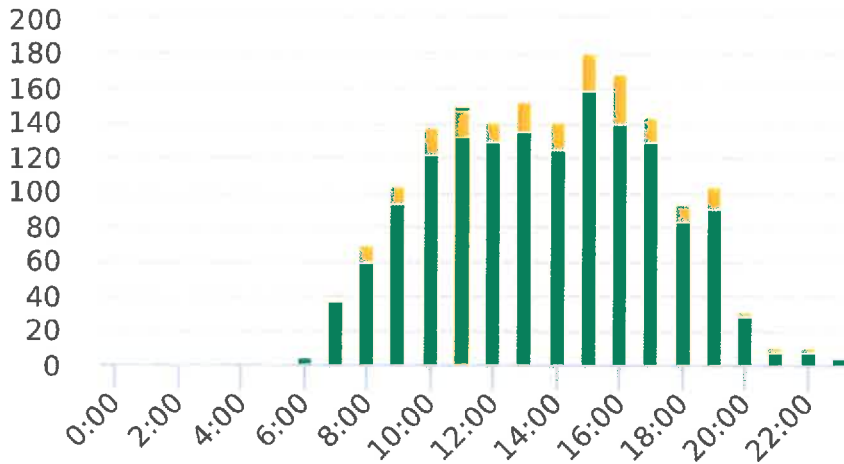
Start: 2020-09-21
 End: 2020-09-27
 Times: 0:00-23:59

Violation Threshold: Speed Limit + 10
 Speed Range: 1 to 100

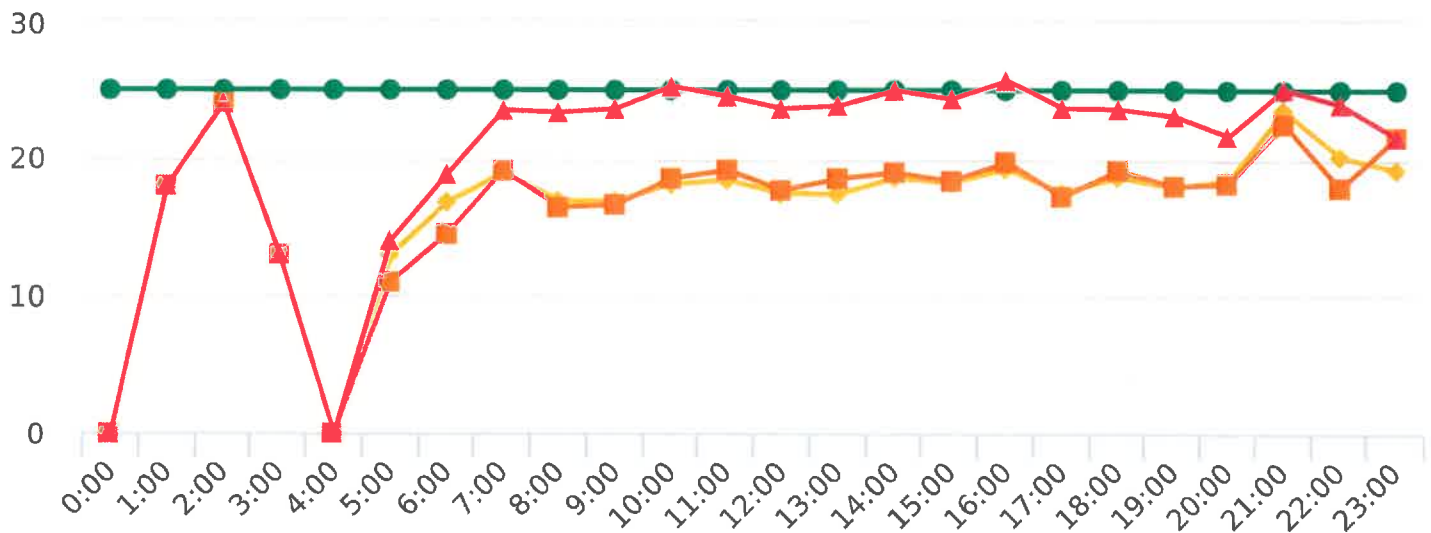
Overall Summary

Total Days of Data: 7
 Speed Limit: 25
 Average Speed: 18.12
 50th Percentile Speed: 18.39
 85th Percentile Speed: 24.11
 Pace Speed Range: 14-24

Minimum Speed: 5
 Maximum Speed: 38
 Display Mode: Speed Display
 Average Volume per Day: 242.0
 Total Volume: 1694



■ Violators
 ■ Inside Threshold
 ■ Compliant
 ■ Vehicles Slowed
 ■ Other



● Speed Limit
 ◆ Average Speed
 ■ 50% Speed
 ▲ 85% Speed



Extended Speed Summary

Bird Rock Rd, 14S - near Indian Village, SB

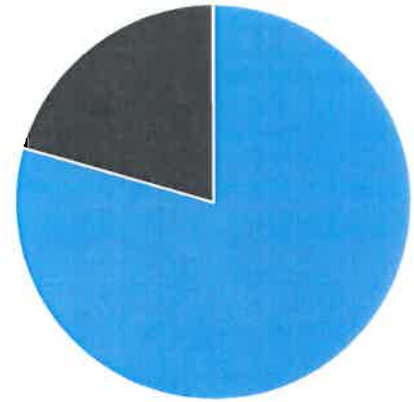
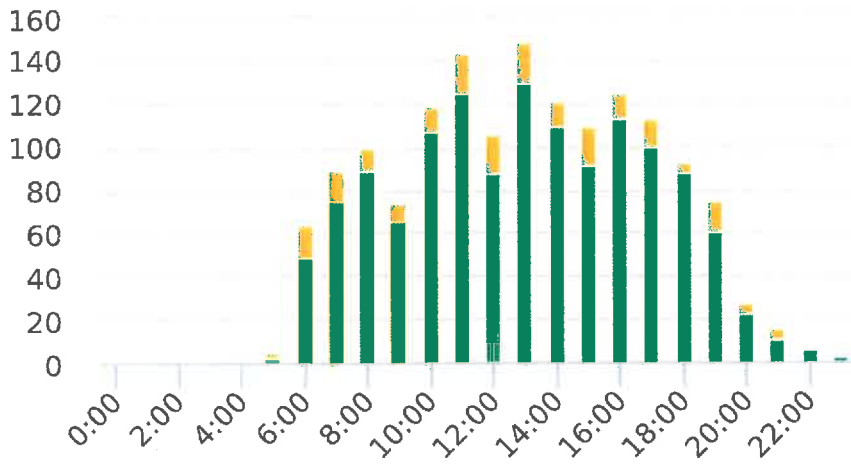
Start: 2020-08-17
 End: 2020-08-23
 Times: 0:00-23:59

Violation Threshold: Speed Limit + 10
 Speed Range: 1 to 100

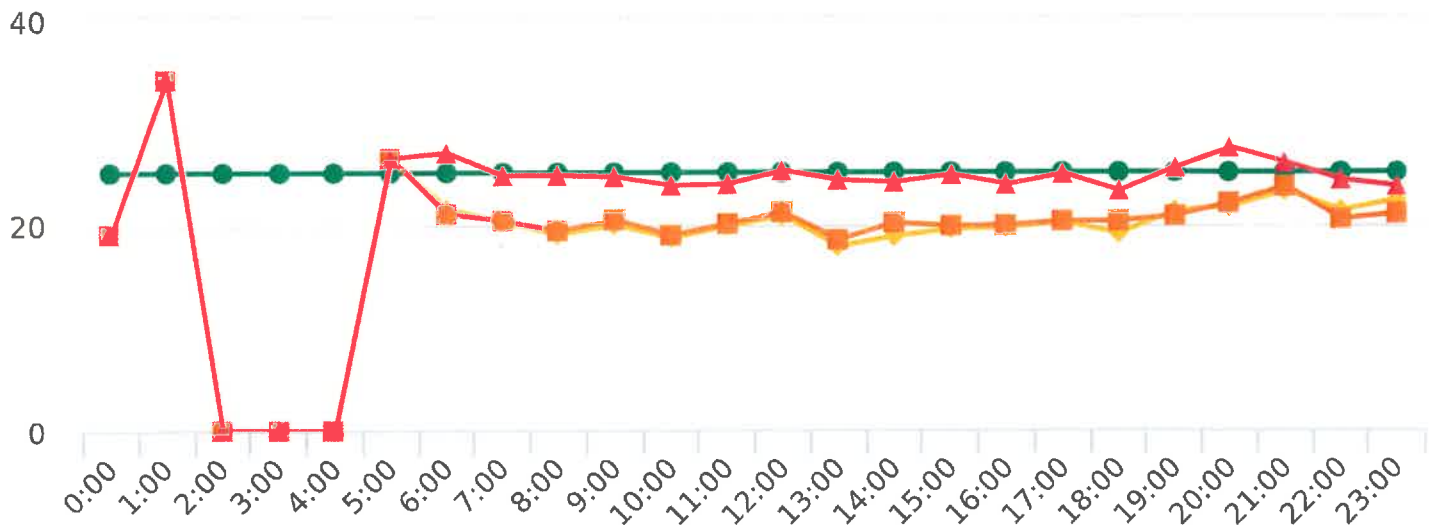
Overall Summary

Total Days of Data: 7
 Speed Limit: 25
 Average Speed: 19.68
 50th Percentile Speed: 20.05
 85th Percentile Speed: 24.53
 Pace Speed Range: 16-26

Minimum Speed: 5
 Maximum Speed: 47
 Display Mode: Speed Display
 Average Volume per Day: 220.4
 Total Volume: 1543



■ Violators
 ■ Inside Threshold
 ■ Compliant
 ■ Vehicles Slowed
 ■ Other



● Speed Limit
 ◆ Average Speed
 ■ 50% Speed
 ▲ 85% Speed



Extended Speed Summary

16N Sunset and El Bosque Rd.

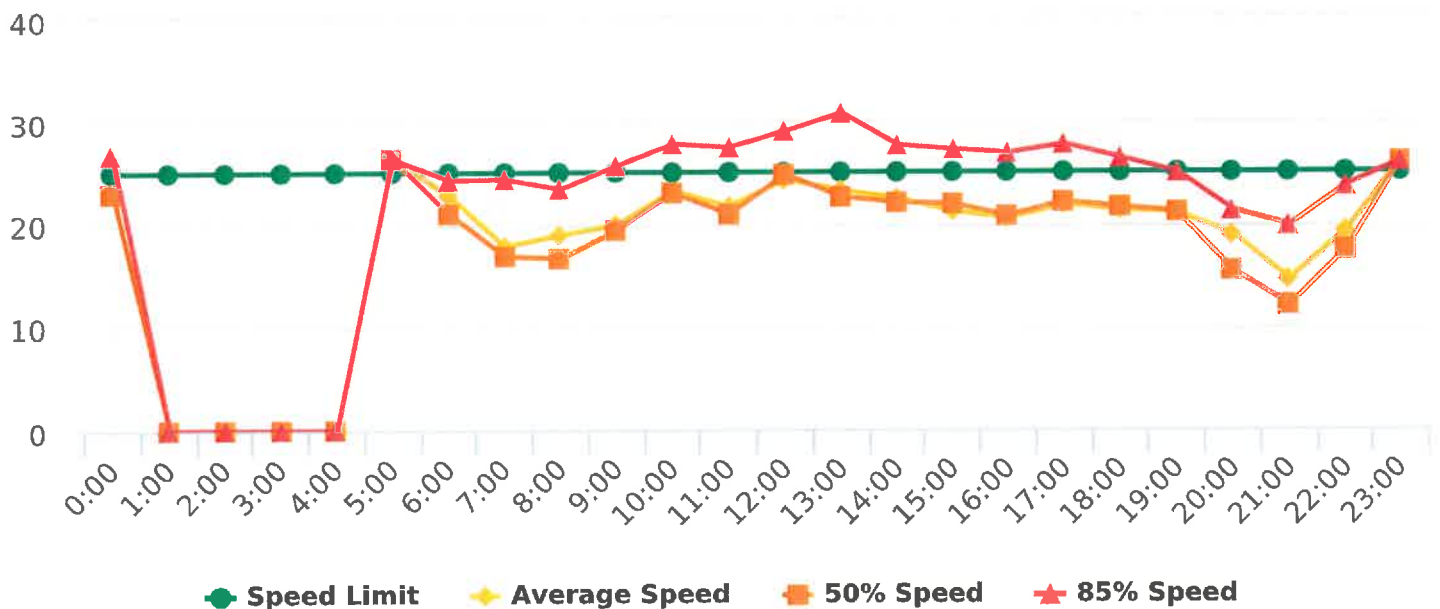
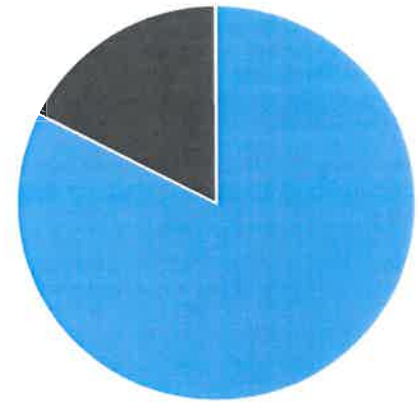
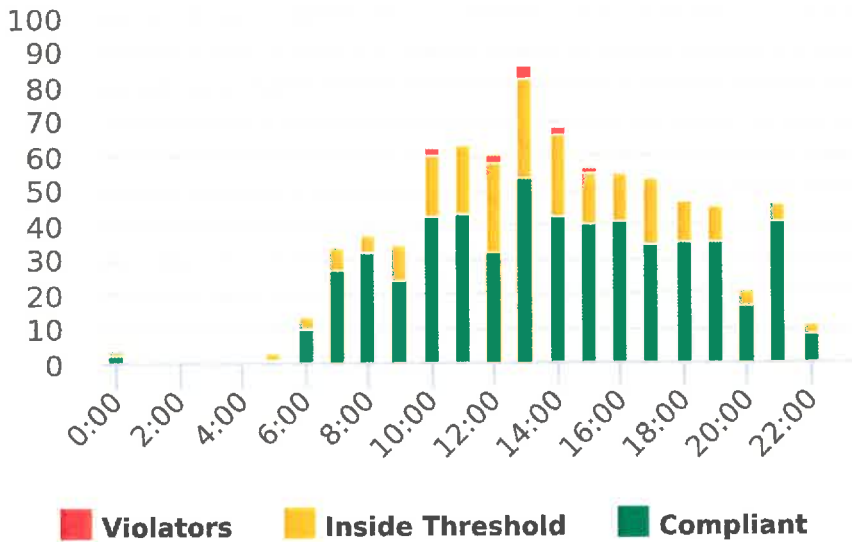
Start: 2020-09-14
 End: 2020-09-20
 Times: 0:00-23:59

Violation Threshold: Speed Limit + 10
 Speed Range: 1 to 100

Overall Summary

Total Days of Data: 7
 Speed Limit: 25
 Average Speed: 21.23
 50th Percentile Speed: 20.74
 85th Percentile Speed: 26.59
 Pace Speed Range: 17-27

Minimum Speed: 5
 Maximum Speed: 41
 Display Mode: Speed Display
 Average Volume per Day: 114.1
 Total Volume: 799





Start: 2020-09-21
End: 2020-09-27
Times: 0:00-23:59

Violation Threshold: Speed Limit + 10
Speed Range: 1 to 100

Overall Summary

Total Days of Data: 7
Speed Limit: 25
Average Speed: 20.08
50th Percentile Speed: 19.77
85th Percentile Speed: 26.3
Pace Speed Range: 16-26

Minimum Speed: 5
Maximum Speed: 40
Display Mode: Speed Display
Average Volume per Day: 135.4
Total Volume: 948

