

**DEPUTY GENERAL MANAGER'S REPORT**

**May 29, 2020**

TO: Board of Directors

FROM: Suha Kilic, Deputy GM/CFO

SUBJECT: **Supplemental Traffic Enforcement Program  
Quarter Ending March 31, 2020**

---

During the three-month and twelve-month periods ending March 31, 2020 CHP issued 153 (102 for unsafe speed) and 528 (243 for unsafe speed) citations, respectively. The numbers of citations for the previous three-month and twelve-month periods ending December 31, 2019 were 98 (28 for unsafe speed) and 485 (180 for unsafe speed). CHP also gave 150 verbal warnings and assisted 179 motorists during the quarter. The citations are presented by type in the attached pie charts. Number of citations for the 20 general locations (12 locations identified by a 2006 DMFPO survey, plus 8 locations added based on the feedback and field observations) are presented on the attached maps.

The four mobile speed monitor/display units have been rotated among locations during the quarter. The average speeds in most residential zones remain near or below 25 mph with the exception of sections of the Forest Lodge, Sloat, Lopez, Forest Lake, Sunridge Roads and Crespi Lane and coastal 17 Mile Drive. The average and 85% speeds on those highly travelled roads remain near or below 30 mph, and 35 mph, respectively.

Due to concerns related to Covid-19 pandemic, beginning March 22, 2020 the scope and hours of CHP law enforcement services increased. More information on increased services has been provided under agenda item No.10.

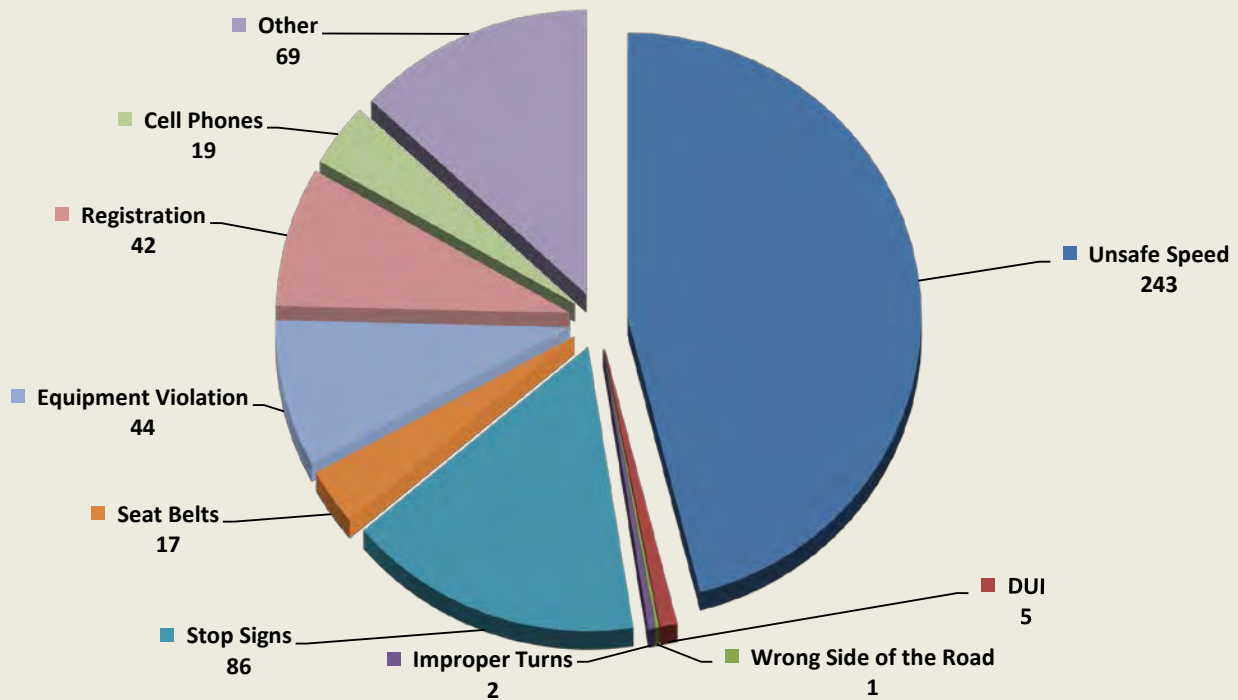
Enclosures:

- 1) Vehicle traffic and speed statistics at locations with higher recorded speeds.  
According to the manufacturer, the monitors may record fast moving objects other than vehicles.
- 2) Speed Summary Reports from radar monitor locations.

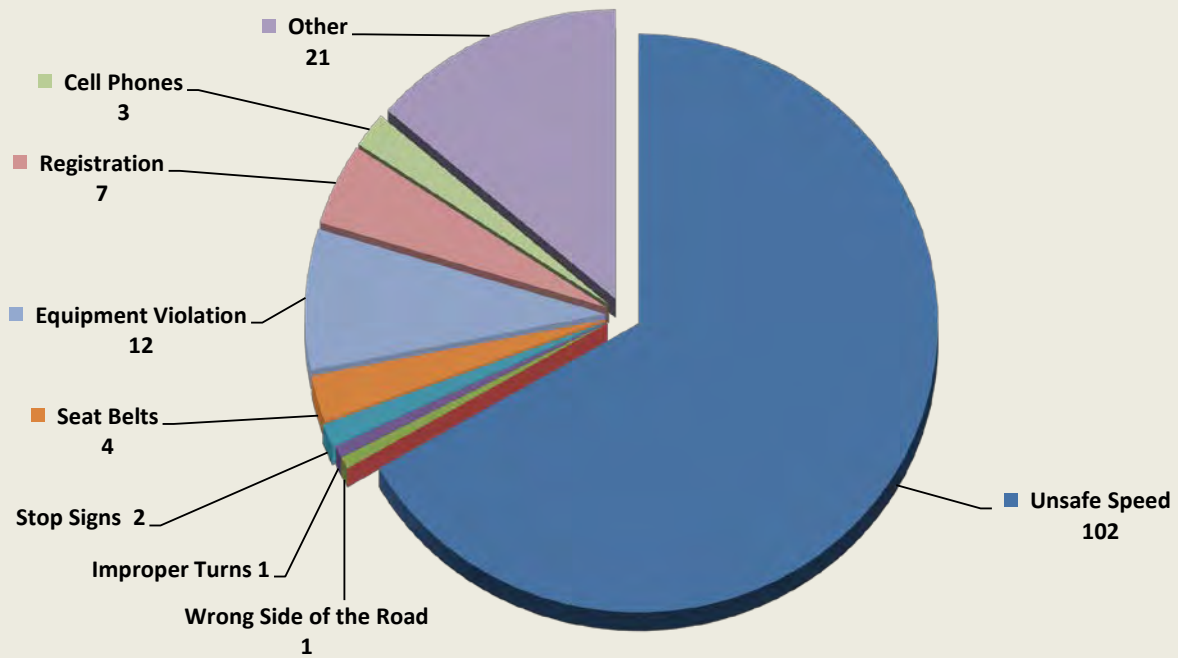
### Vehicle traffic and speed statistics at locations with higher recorded speeds

Location	Travel Direction	Period 2019	# of Measurements	41 to 45 mph	46 to 50 mph	Over 50 mph
Forest Lodge Rd near Majella	East	12/30-1/5 (7 Days)	8,780	36	4	2
"	"	2/10-2/15 (6 Days)	8,216	24	5	1
"	"	3/23-3/29 (7 Days)	4,524	20	2	0
"	West	1/6-1/11 (6 Days)	7,793	31	1	2
"	"	2/18-2/23 (6 Days)	7,919	25	1	0
"	"	3/23-3/29 (6 Days)	4,524	20	2	0
Sloat Rd near Wranglers Tr.	North	12/30-1/5 (7 Days)	10,930	54	7	1
"	"	3/23-3/27 (5 Days)	3,367	31	3	0
"	South	1/6-1/12 (7 Days)	10,280	76	3	3
Lopez Rd near Congress	North	1/13-1/18 (6 Days)	4,446	61	3	1
"	"	2/24-3/1 (7 Days)	5,399	68	10	3
"	South	1/21-1/26 (6 Days)	3,279	58	12	2
"	"	3/2-3/7 (6 Days)	3,135	66	5	0
Forest Lake Rd near Bristol curve	North	1/13-1/19 (7 Days)	7,224	27	5	1
"	"	2/24-3/1 (7 Days)	5,869	31	5	1
"	South	1/21-1/26 (6 Days)	7,872	27	3	0
"	"	3/2-3/8 (7 Days)	7,259	35	7	0
Crespi Lane	North	1/27-2/22 (7 Days)	3,721	30	3	0
"	"	3/9-3/15 (7 Days)	681	7	1	1
"	South	2/3-2/9 (7 Days)	1,557	36	8	2
"	"	3/16-3/22 (7 Days)	492	8	1	1
TOTAL %			117,267	771 0.66%	91 0.08%	21 0.02%

**Citation Breakdown  
(Apr 2019 to Mar 2020) Total: 528**

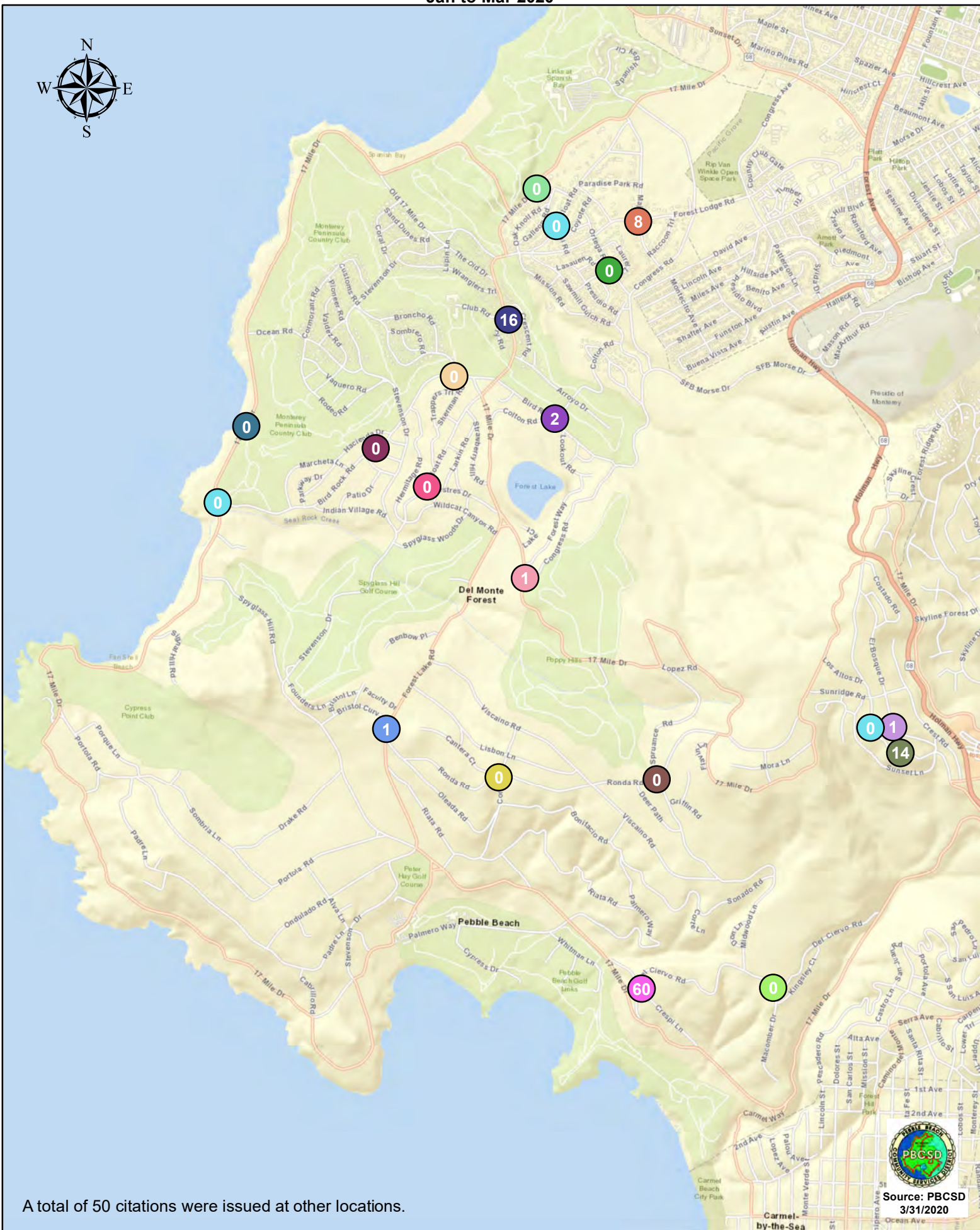


**Citation Breakdown  
3rd Quarter FY 2019-20  
(Jan to Mar 2020) - Total: 153**



*Note: In addition to the citations above, CHP gave 150 verbal warnings and assisted 179 motorist during 3rd Quarter FY 2019-20.*

# CHP Traffic Enforcement Program Number of Citations Issued by Locations Jan to Mar 2020



A total of 50 citations were issued at other locations.



Source: PBCSD  
3/31/2020

# CHP Traffic Enforcement Program Number of Citations Issued by Locations Apr 2019 to Mar 2020



A total of 254 citations were issued at other locations.



Source: PBCSD  
3/31/2020



# Extended Speed Summary Report

Generated by Marianna Pimentel from Pebble Beach Community Services on Mar 18, 2020 at 12:18:27 PM

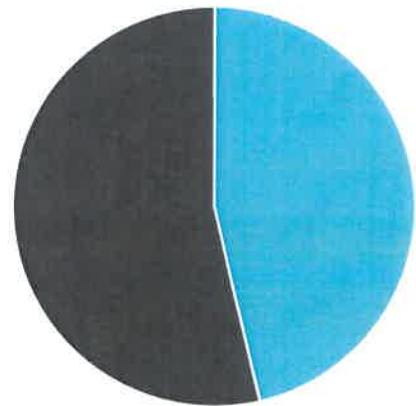
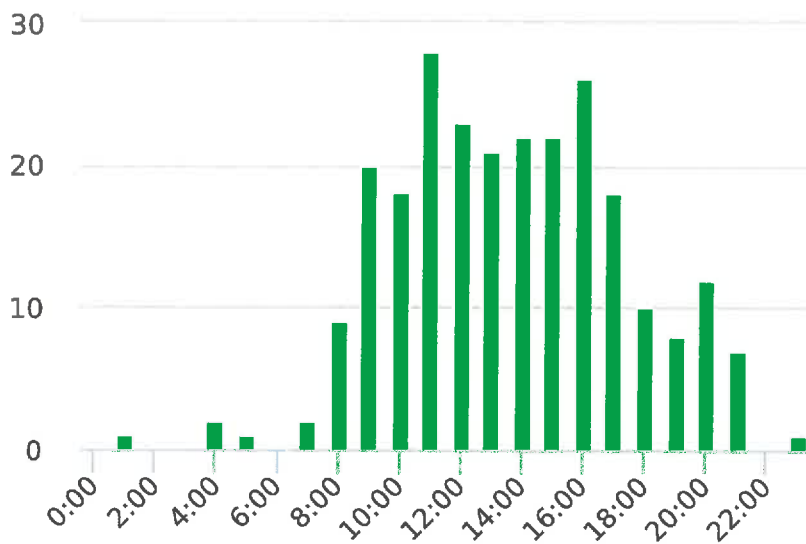
Time of Day: 0:00 to 23:59  
 Dates: 12/30/2019 to 1/5/2020

Site: Sloat Road, 1N - Sloat and Lost Barranca (2844 Sloat)

## Overall Summary

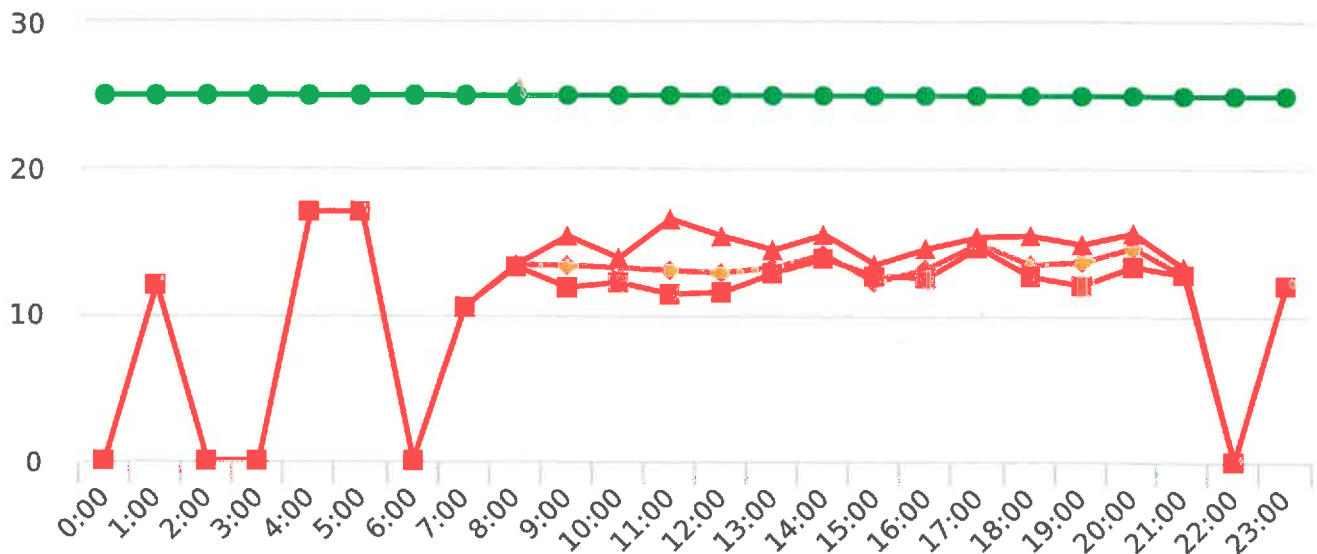
Total Days of Data: 7  
 Speed Limit: 25  
 Average Speed: 13.47  
 50th Percentile Speed: 12.92  
 85th Percentile Speed: 14.47  
 Pace Speed Range: 8-18

Minimum Speed: 5  
 Maximum Speed: 24  
 Display Status: Speed Display  
 Average Volume per Day: 35.9  
 Total Volume: 251



■ Violators   
 ■ Inside Threshold   
 ■ Compliant

■ Vehicles Slowed   
 ■ Other



● Speed Limit   
 ◆ Average Speed   
 ■ 50% Speed   
 ▲ 85% Speed



Generated by Marianna Pimentel from Pebble Beach Community Services on Mar 18, 2020 at 12:50:48 PM

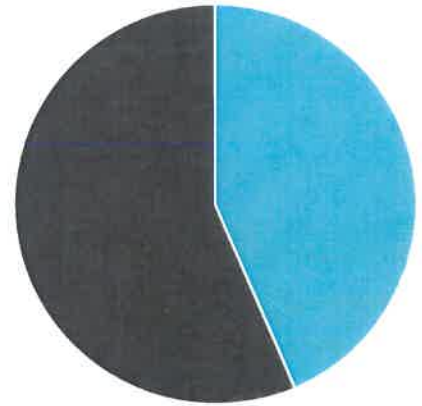
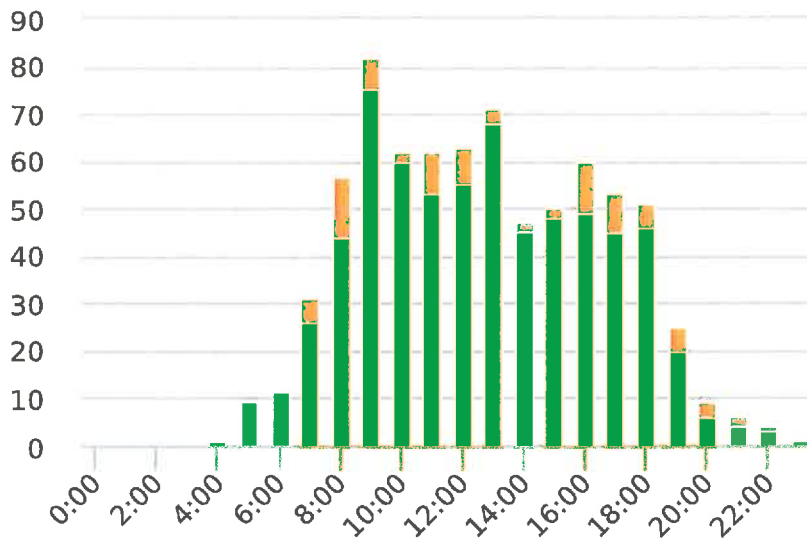
Time of Day: 0:00 to 23:59  
 Dates: 2/10/2020 to 2/16/2020

Site: Sloat Road, 1N - Sloat and Lost Barranca (2844 Sloat)

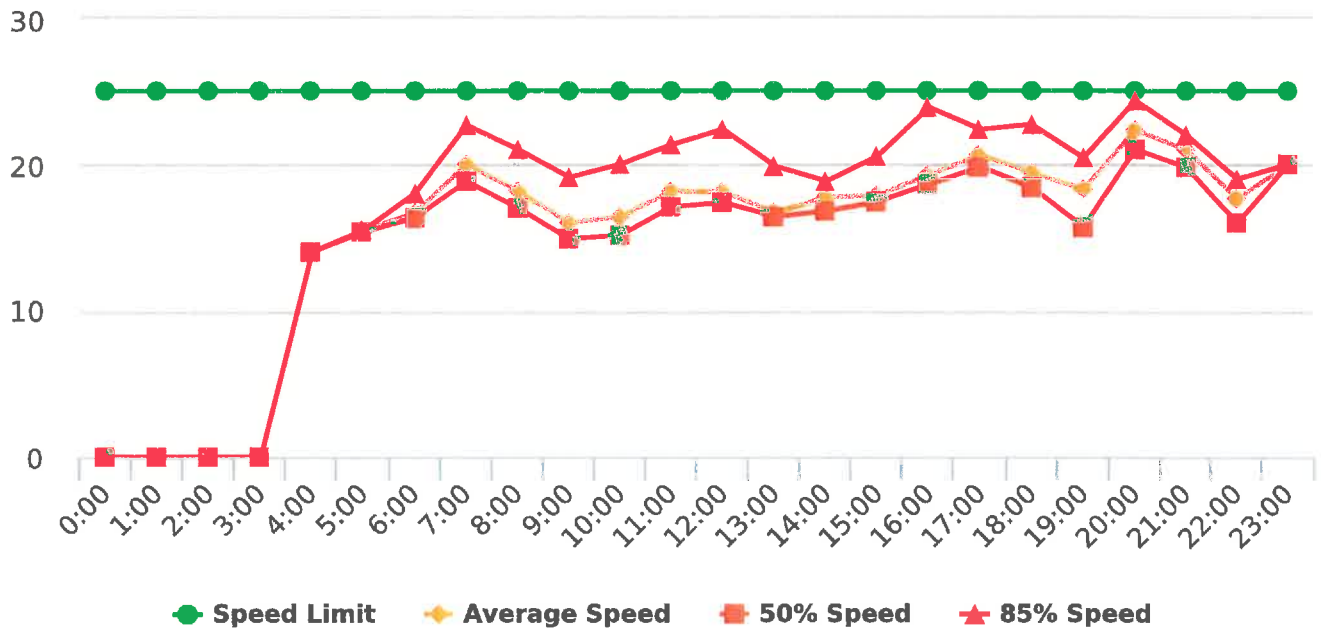
## Overall Summary

Total Days of Data: 7  
 Speed Limit: 25  
 Average Speed: 18.2  
 50th Percentile Speed: 17.31  
 85th Percentile Speed: 20.4  
 Pace Speed Range: 13-23

Minimum Speed: 5  
 Maximum Speed: 35  
 Display Status: Speed Display  
 Average Volume per Day: 107.9  
 Total Volume: 755



■ Violators   
 ■ Inside Threshold   
 ■ Compliant   
 ■ Vehicles Slowed   
 ■ Other



● Speed Limit   
 ◆ Average Speed   
 ■ 50% Speed   
 ▲ 85% Speed

Generated by Marianna Pimentel from Pebble Beach Community Services on May 6, 2020 at 3:6:43 PM



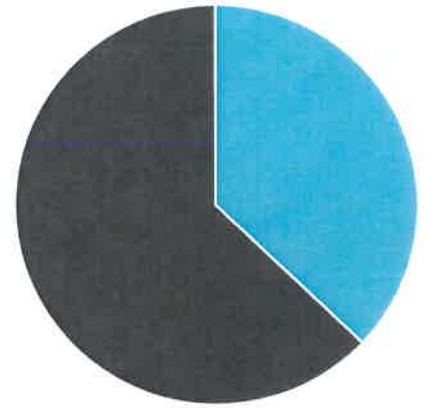
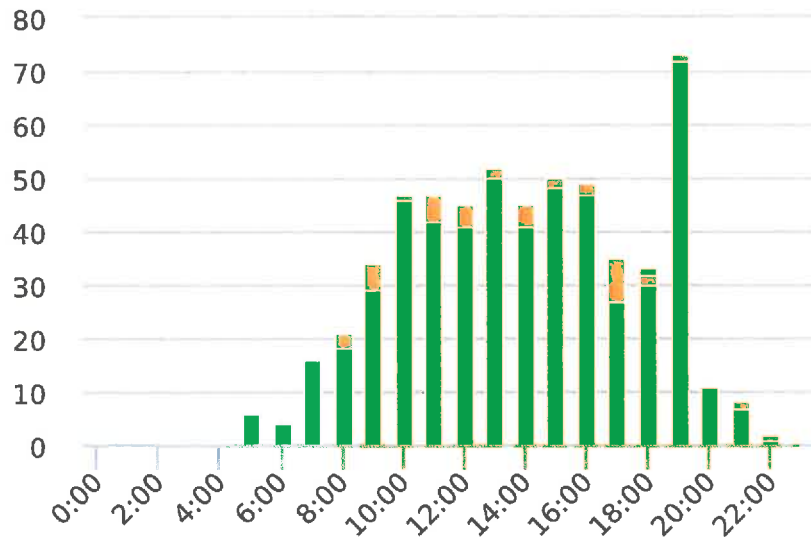
Time of Day: 0:00 to 23:59  
 Dates: 3/23/2020 to 3/29/2020

Site: Sloat Road, 1N - Sloat and Lost Barranca (2844 Sloat)

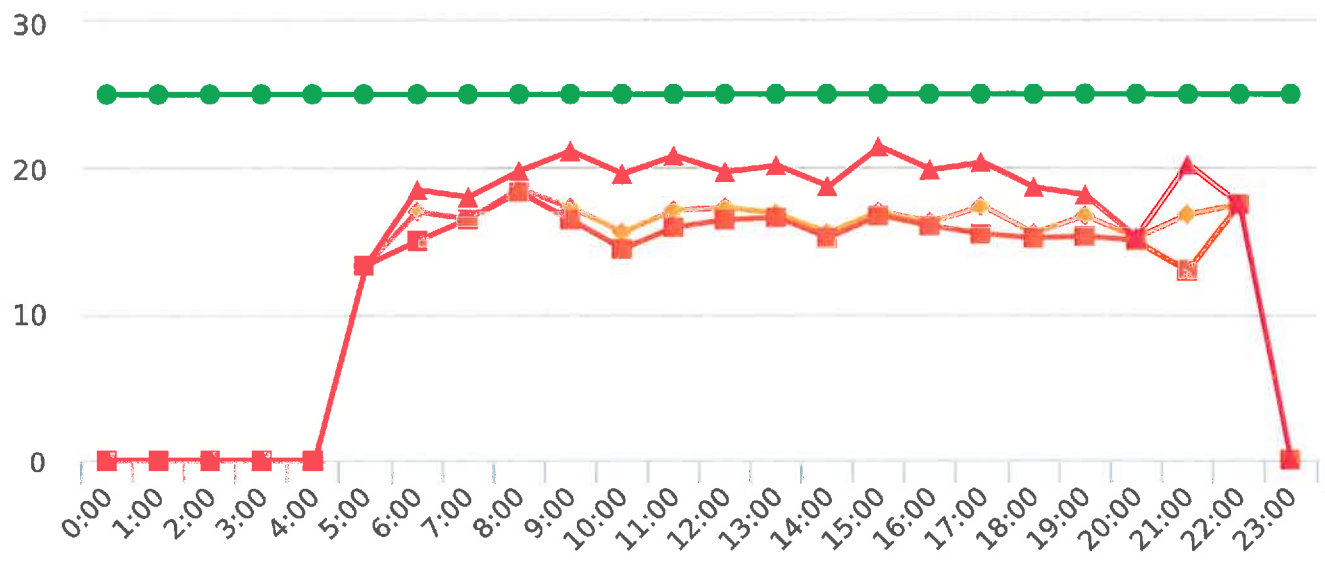
## Overall Summary

Total Days of Data: 7  
 Speed Limit: 25  
 Average Speed: 16.52  
 50th Percentile Speed: 15.68  
 85th Percentile Speed: 18.95  
 Pace Speed Range: 12-22

Minimum Speed: 5  
 Maximum Speed: 37  
 Display Status: Speed Display  
 Average Volume per Day: 82.6  
 Total Volume: 578



■ Violators   
 ■ Inside Threshold   
 ■ Compliant   
 ■ Vehicles Slowed   
 ■ Other



● Speed Limit   
 ◆ Average Speed   
 ■ 50% Speed   
 ▲ 85% Speed





Generated by Marianna Pimentel from Pebble Beach Community Services on Mar 18, 2020 at 12:23:31 PM

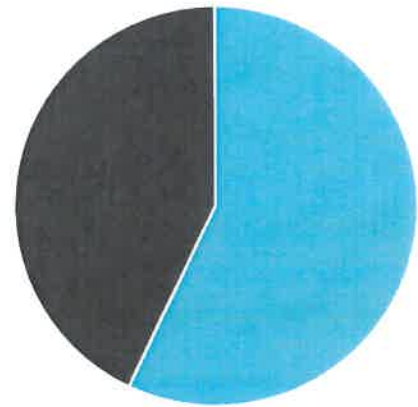
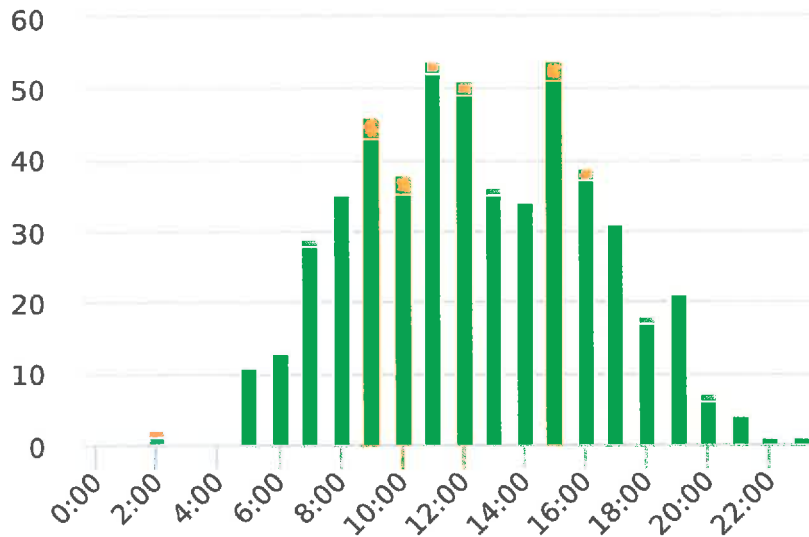
Time of Day: 0:00 to 23:59  
 Dates: 1/6/2020 to 1/12/2020

Site: Sloat Road, 1S - Sloat and Lost Barranca (2844 Sloat)

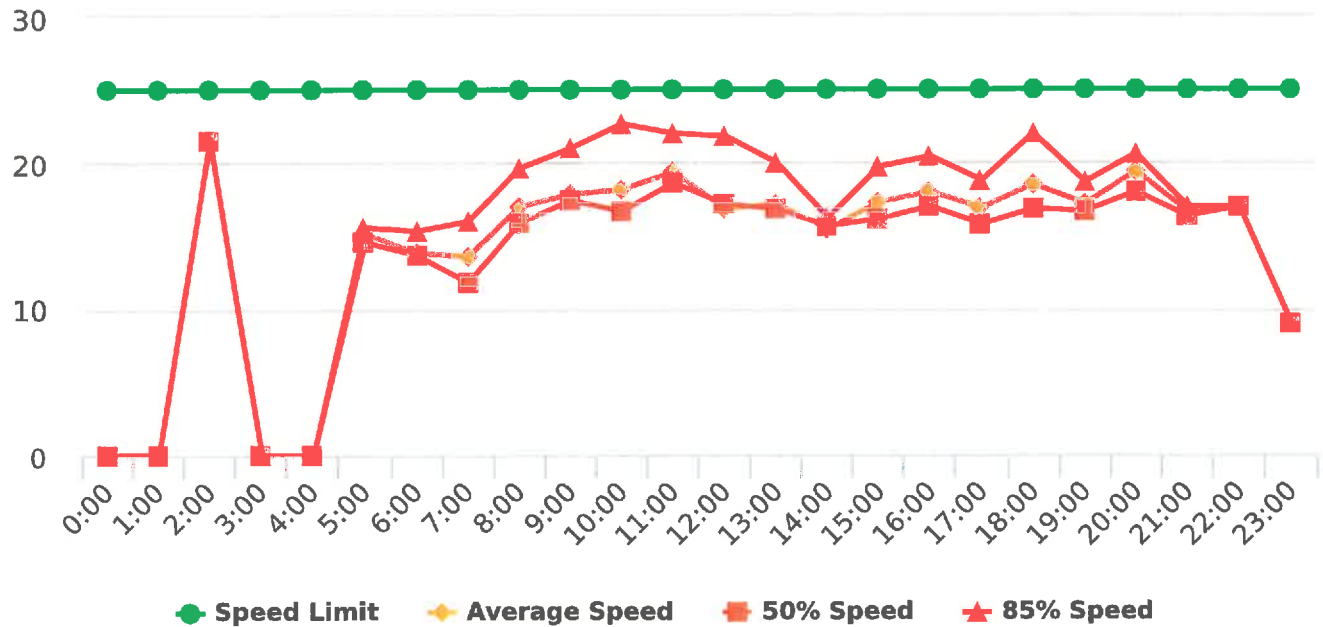
## Overall Summary

Total Days of Data: 7  
 Speed Limit: 25  
 Average Speed: 16.79  
 50th Percentile Speed: 16.13  
 85th Percentile Speed: 18.75  
 Pace Speed Range: 12-22

Minimum Speed: 5  
 Maximum Speed: 30  
 Display Status: Speed Display  
 Average Volume per Day: 75.0  
 Total Volume: 525



■ Violators   
 ■ Inside Threshold   
 ■ Compliant   
 ■ Vehicles Slowed   
 ■ Other



● Speed Limit   
 ◆ Average Speed   
 ■ 50% Speed   
 ▲ 85% Speed



Generated by Marianna Pimentel from Pebble Beach Community Services on Mar 18, 2020 at 12:56:25 PM

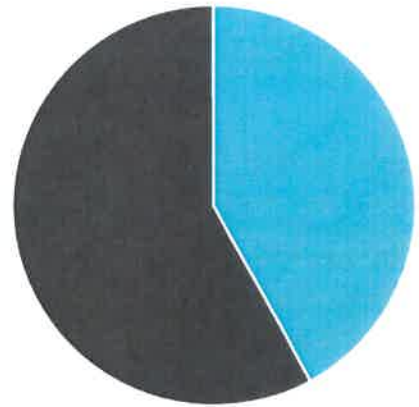
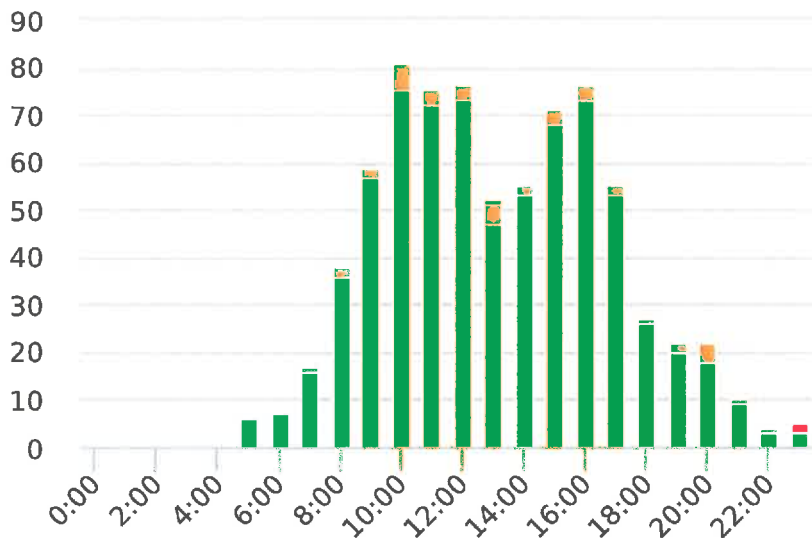
Time of Day: 0:00 to 23:59  
 Dates: 2/18/2020 to 2/23/2020

Site: Sloat Road, 1S - Sloat and Lost Barranca (2844 Sloat)

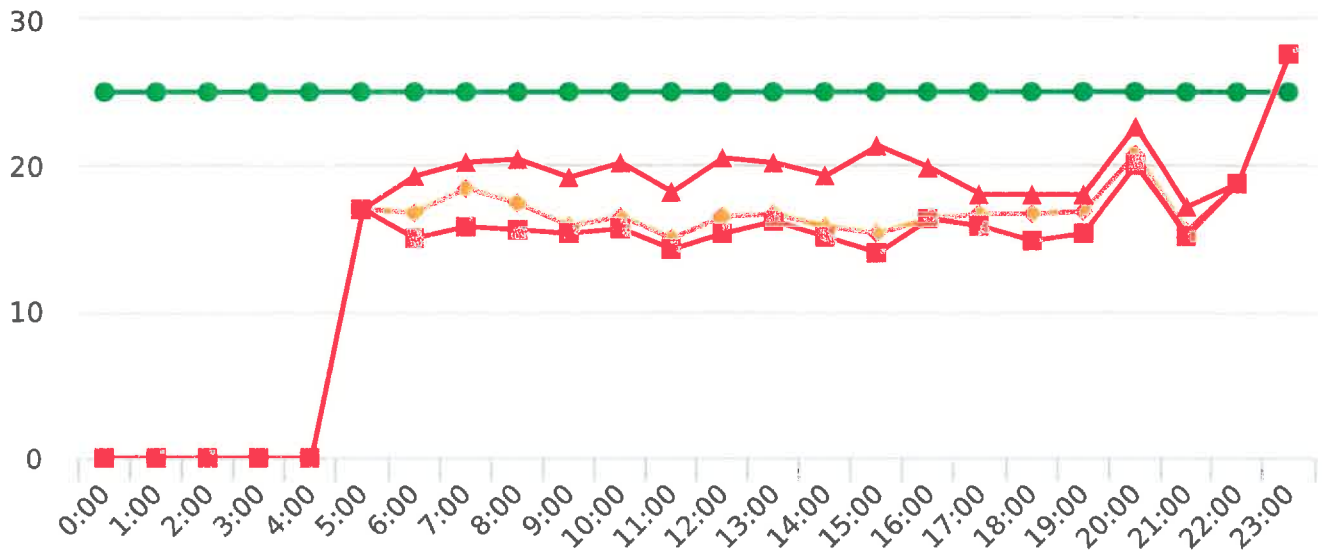
## Overall Summary

Total Days of Data: 6  
 Speed Limit: 25  
 Average Speed: 17.38  
 50th Percentile Speed: 16.48  
 85th Percentile Speed: 19.77  
 Pace Speed Range: 12-22

Minimum Speed: 5  
 Maximum Speed: 41  
 Display Status: Speed Display  
 Average Volume per Day: 126.3  
 Total Volume: 758



■ Violators   
 ■ Inside Threshold   
 ■ Compliant   
 ■ Vehicles Slowed   
 ■ Other



● Speed Limit   
 ◆ Average Speed   
 ■ 50% Speed   
 ▲ 85% Speed



Generated by Marianna Pimentel from Pebble Beach Community Services on Mar 18, 2020 at 12:20:45 PM

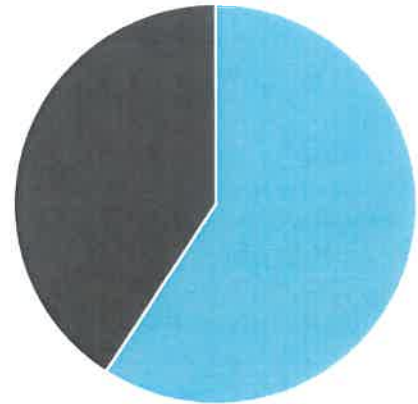
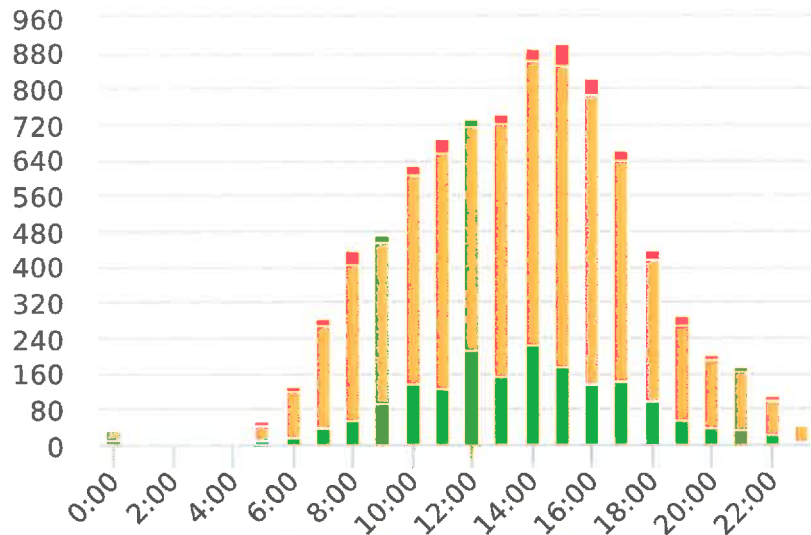
Time of Day: 0:00 to 23:59  
 Dates: 12/30/2019 to 1/5/2020

Site: Forest Lodge Road, 2E - Forest Lodge near Majella Rd.,

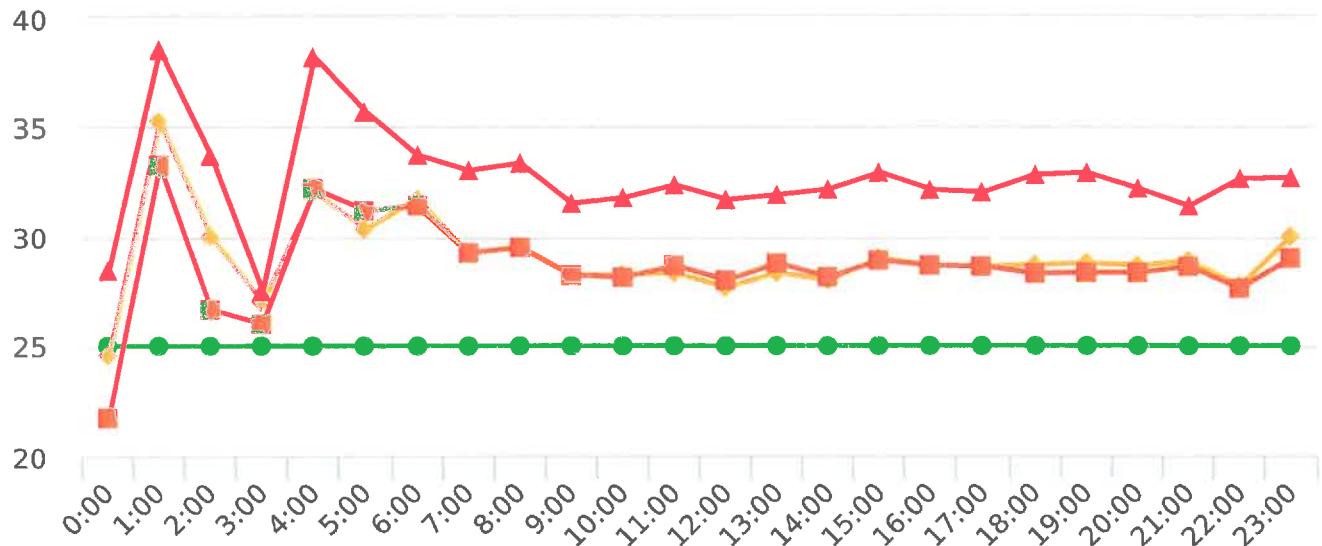
## Overall Summary

Total Days of Data: 7  
 Speed Limit: 25  
 Average Speed: 29.06  
 50th Percentile Speed: 28.65  
 85th Percentile Speed: 32.7  
 Pace Speed Range: 24-34

Minimum Speed: 5  
 Maximum Speed: 60  
 Display Status: Speed Display  
 Average Volume per Day: 1254.3  
 Total Volume: 8780



■ Violators   
 ■ Inside Threshold   
 ■ Compliant   
 ■ Vehicles Slowed   
 ■ Other



● Speed Limit   
 ◆ Average Speed   
 ■ 50% Speed   
 ▲ 85% Speed



# Extended Speed Summary Report

Generated by Marianna Pimentel from Pebble Beach Community Services on Mar 18, 2020 at 12:51:57 PM

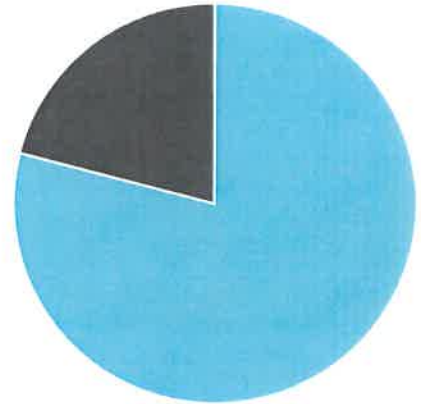
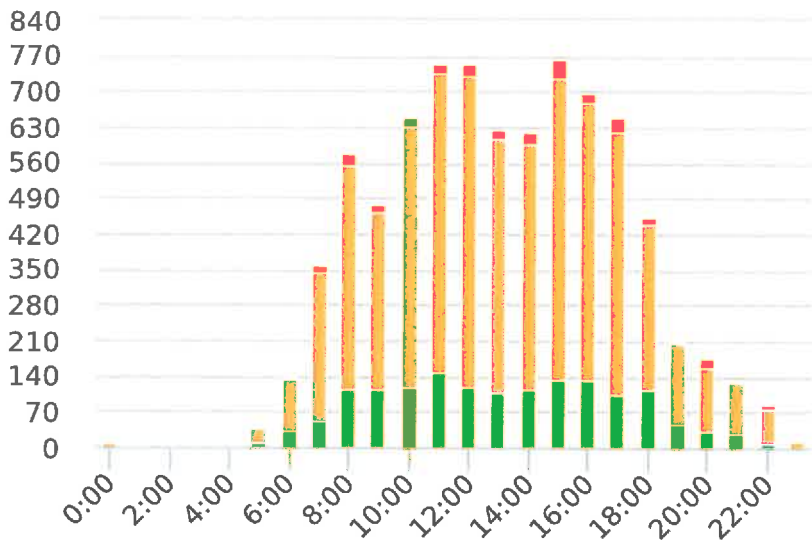
Time of Day: 0:00 to 23:59  
 Dates: 2/10/2020 to 2/15/2020

Site: Forest Lodge Road, 2E - Forest Lodge near Majella Rd.,

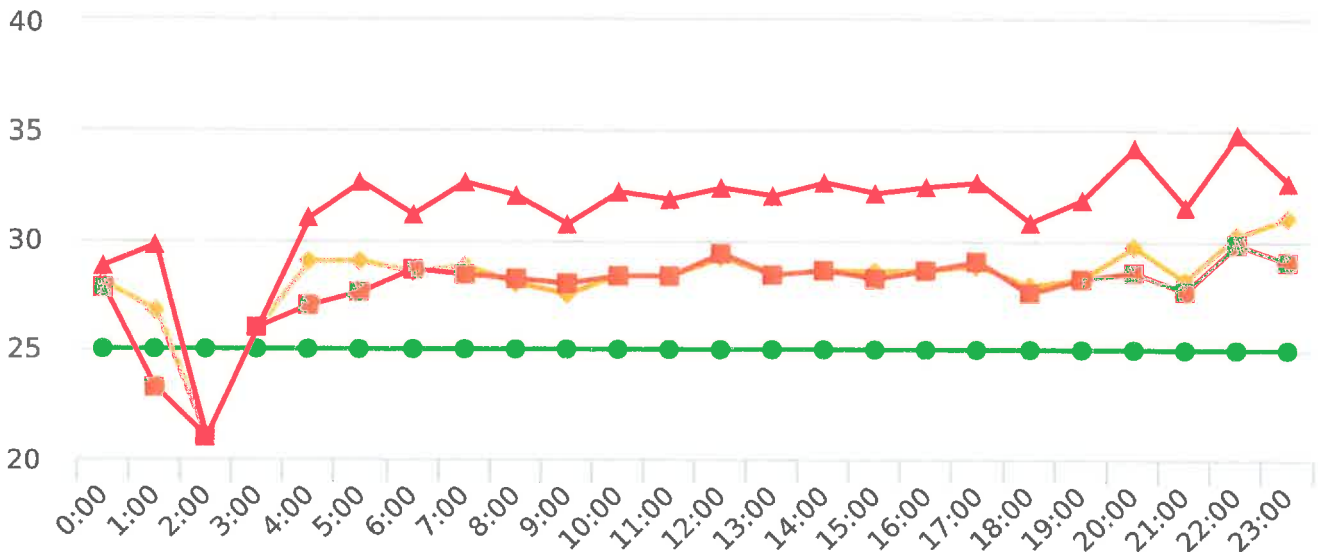
## Overall Summary

Total Days of Data: 6  
 Speed Limit: 25  
 Average Speed: 28.19  
 50th Percentile Speed: 27.73  
 85th Percentile Speed: 31.22  
 Pace Speed Range: 23-33

Minimum Speed: 5  
 Maximum Speed: 51  
 Display Status: Speed Display  
 Average Volume per Day: 1369.3  
 Total Volume: 8216



■ Violators    
 ■ Inside Threshold    
 ■ Compliant    
 ■ Vehicles Slowed    
 ■ Other



● Speed Limit    
 ◆ Average Speed    
 ■ 50% Speed    
 ★ 85% Speed



Generated by Marianna Pimentel from Pebble Beach Community Services on May 6, 2020 at 3:7:51 PM

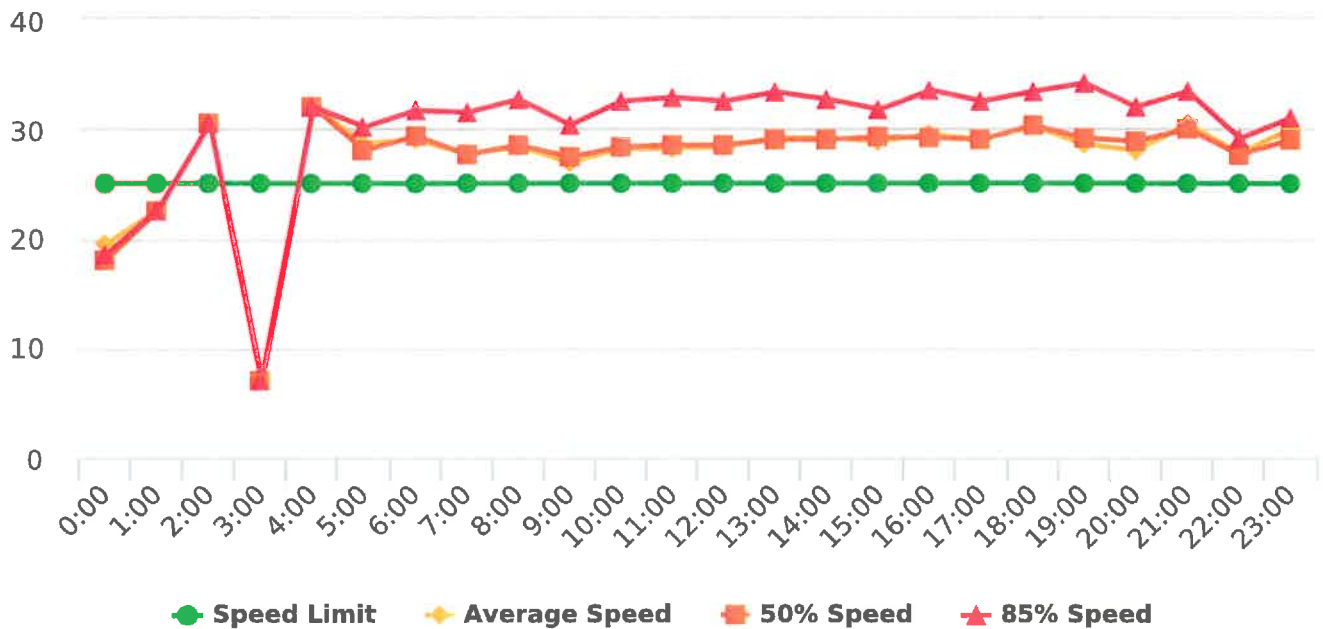
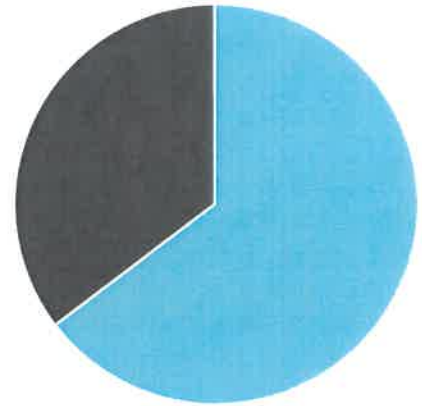
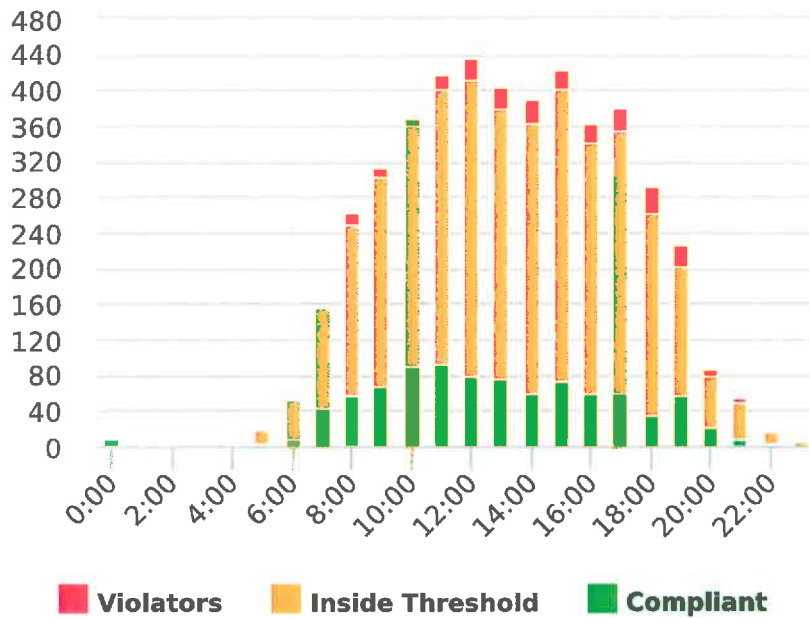
Time of Day: 0:00 to 23:59  
 Dates: 3/23/2020 to 3/29/2020

Site: Forest Lodge Road, 2E - Forest Lodge near Majella Rd.,

## Overall Summary

Total Days of Data: 6  
 Speed Limit: 25  
 Average Speed: 27.39  
 50th Percentile Speed: 27.36  
 85th Percentile Speed: 30.06  
 Pace Speed Range: 24-34

Minimum Speed: 5  
 Maximum Speed: 50  
 Display Status: Speed Display  
 Average Volume per Day: 781.5  
 Total Volume: 4689



Generated by Marianna Pimentel from Pebble Beach Community Services on Mar 18, 2020 at 12:24:20 PM



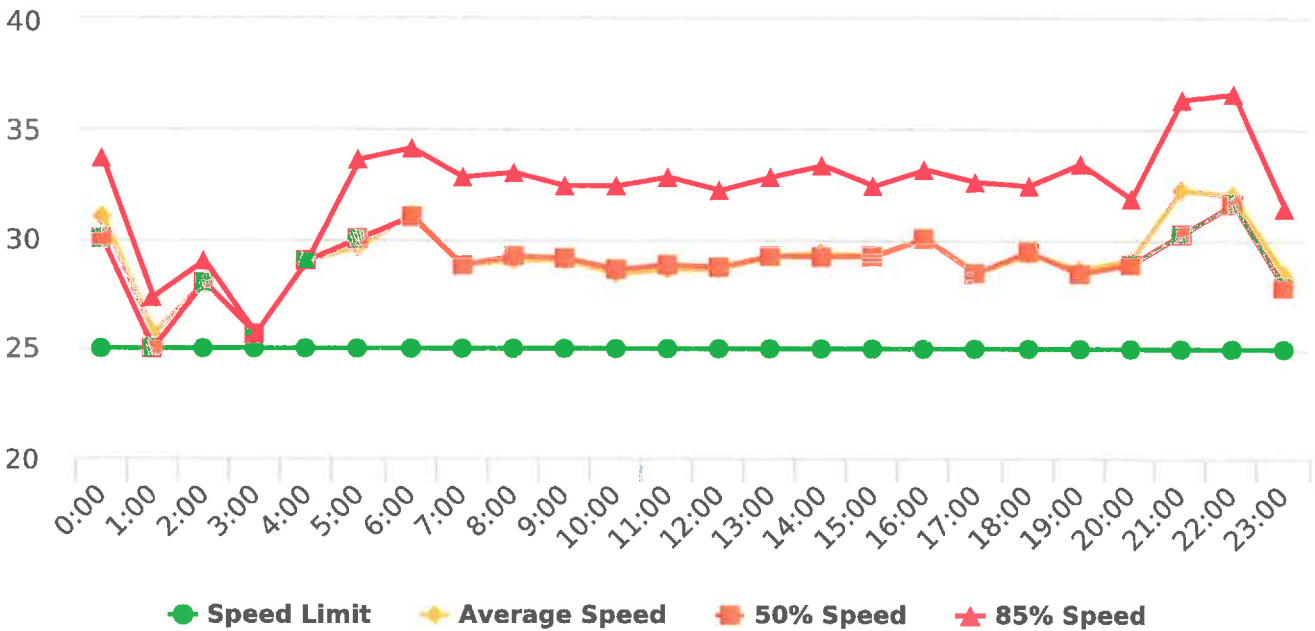
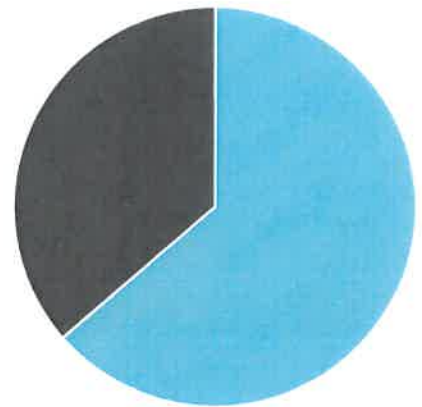
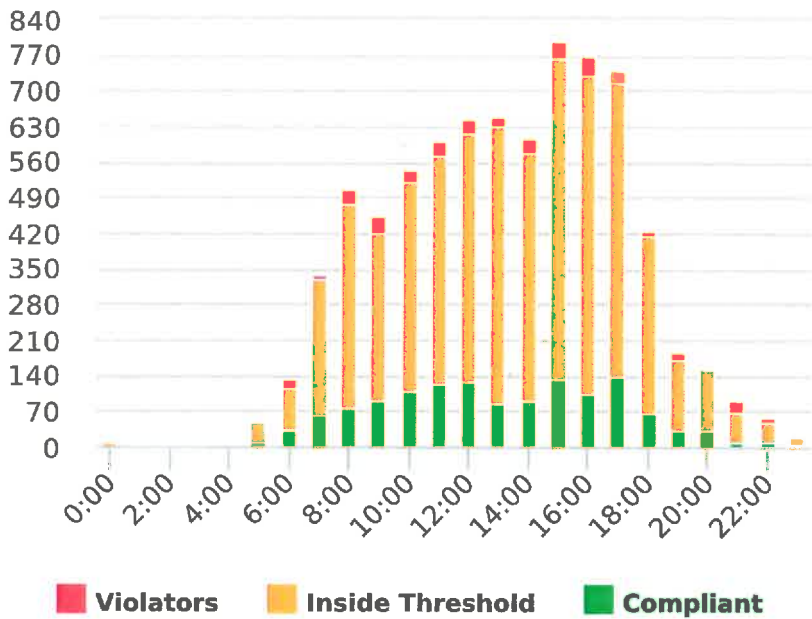
Time of Day: 0:00 to 23:59  
 Dates: 1/6/2020 to 1/11/2020

Site: Forest Lodge Road, 2W - Forest Lodge near Majella Rd.,

## Overall Summary

Total Days of Data: 6  
 Speed Limit: 25  
 Average Speed: 29.09  
 50th Percentile Speed: 28.92  
 85th Percentile Speed: 32.26  
 Pace Speed Range: 24-34

Minimum Speed: 5  
 Maximum Speed: 53  
 Display Status: Speed Display  
 Average Volume per Day: 1298.8  
 Total Volume: 7793





Generated by Marianna Pimentel from Pebble Beach Community Services on Mar 18, 2020 at 12:58:15 PM

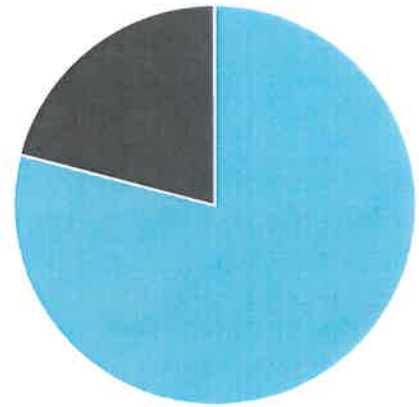
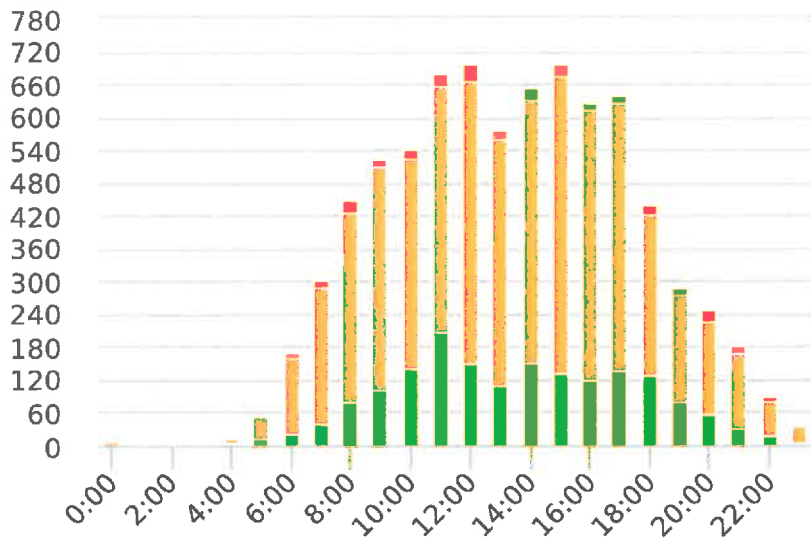
Time of Day: 0:00 to 23:59  
 Dates: 2/18/2020 to 2/23/2020

Site: Forest Lodge Road, 2W - Forest Lodge near Majella Rd.,

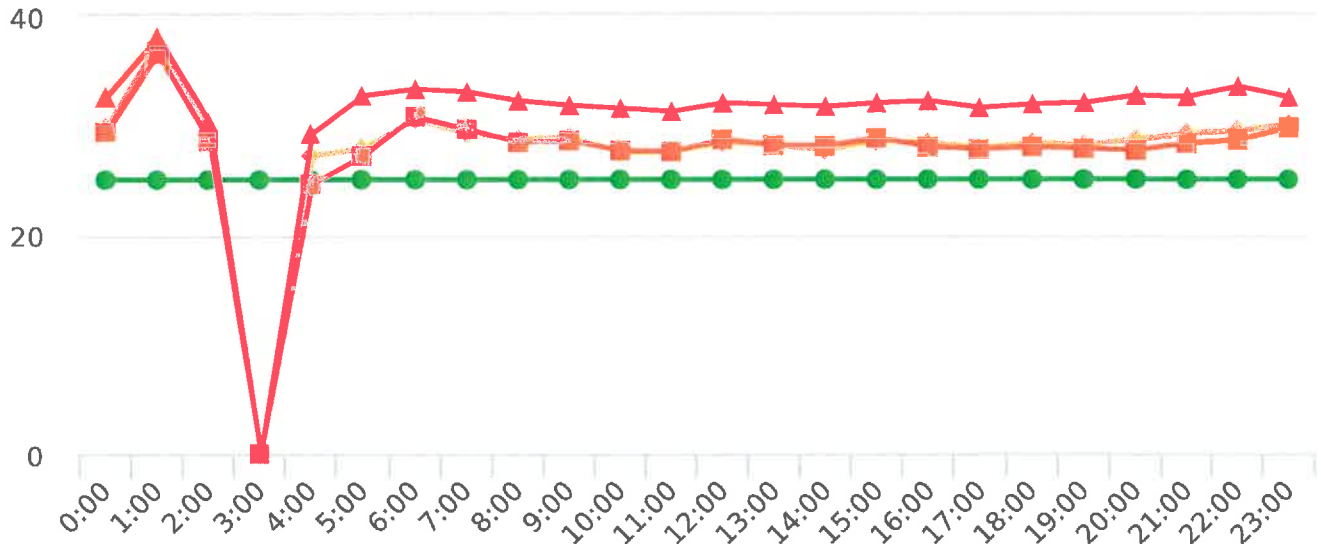
## Overall Summary

Total Days of Data: 6  
 Speed Limit: 25  
 Average Speed: 29.01  
 50th Percentile Speed: 28.63  
 85th Percentile Speed: 32.26  
 Pace Speed Range: 24-34

Minimum Speed: 5  
 Maximum Speed: 48  
 Display Status: Speed Display  
 Average Volume per Day: 1319.8  
 Total Volume: 7919



■ Violators   
 ■ Inside Threshold   
 ■ Compliant   
 ■ Vehicles Slowed   
 ■ Other



● Speed Limit   
 ◆ Average Speed   
 ■ 50% Speed   
 ▲ 85% Speed



# Extended Speed Summary Report

Generated by Marianna Pimentel from Pebble Beach Community Services on Mar 18, 2020 at 12:21:37 PM

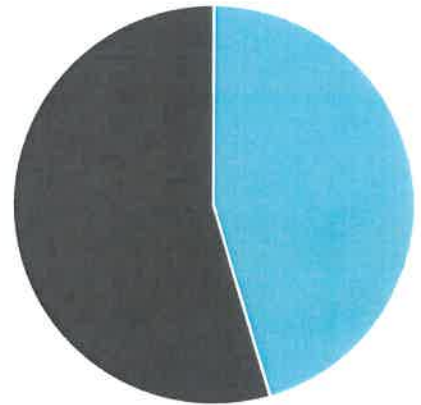
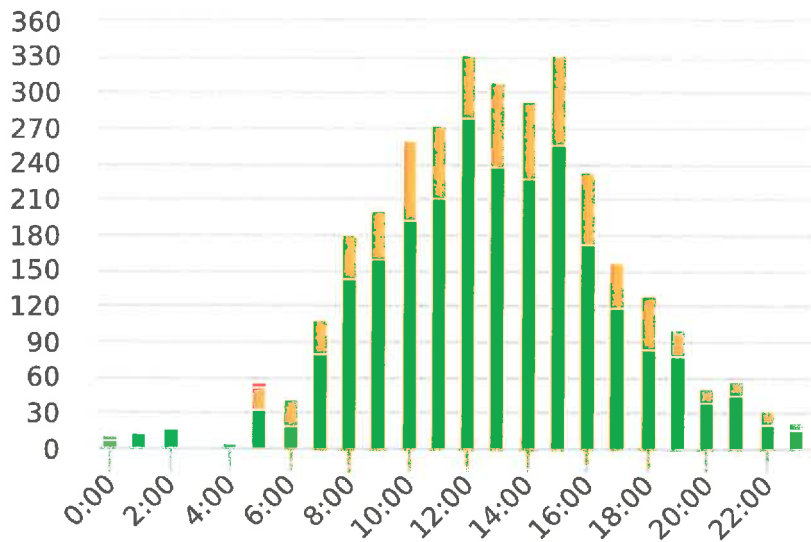
Time of Day: 0:00 to 23:59  
 Dates: 12/30/2019 to 1/5/2020

Site: Ortega Road, 3N - Ortega Rd.  
 near Rancho , NB

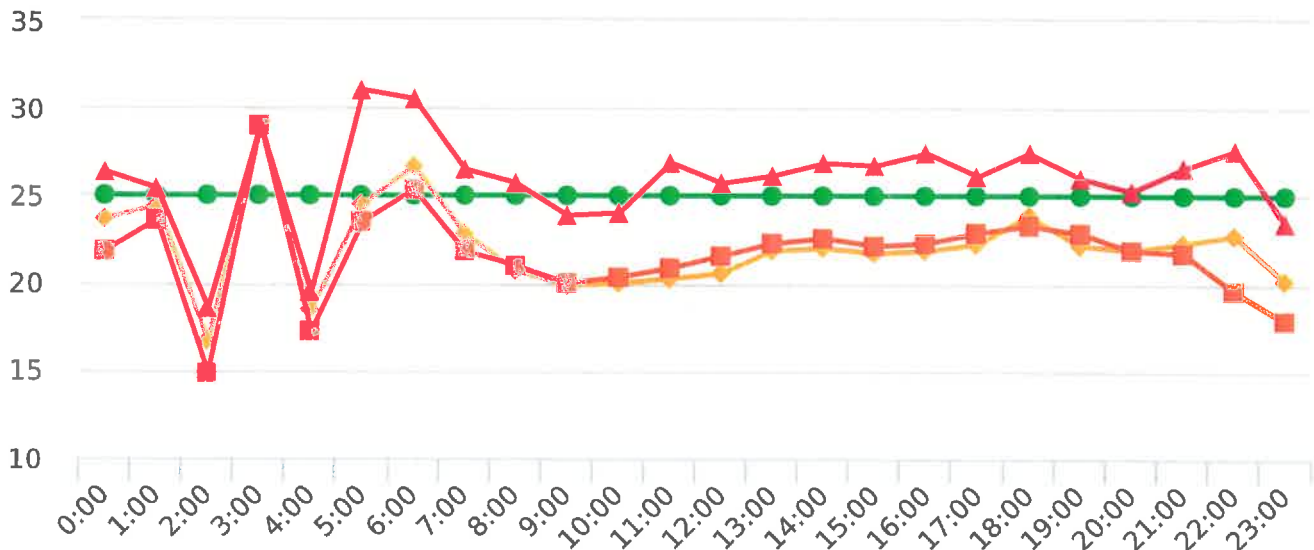
## Overall Summary

Total Days of Data: 7  
 Speed Limit: 25  
 Average Speed: 22.1  
 50th Percentile Speed: 21.68  
 85th Percentile Speed: 25.94  
 Pace Speed Range: 17-27

Minimum Speed: 5  
 Maximum Speed: 44  
 Display Status: Speed Display  
 Average Volume per Day: 461.4  
 Total Volume: 3230



■ Violators   
 ■ Inside Threshold   
 ■ Compliant   
 ■ Vehicles Slowed   
 ■ Other



● Speed Limit   
 ◆ Average Speed   
 ■ 50% Speed   
 ▲ 85% Speed



Generated by Marianna Pimentel from Pebble Beach Community Services on Mar 18, 2020 at 12:53:20 PM



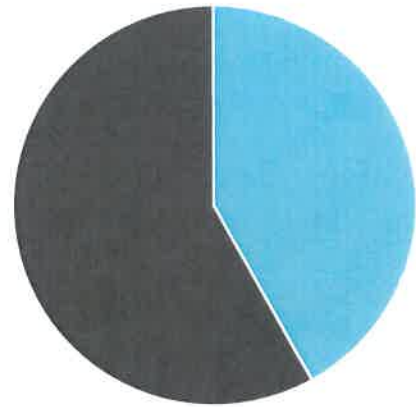
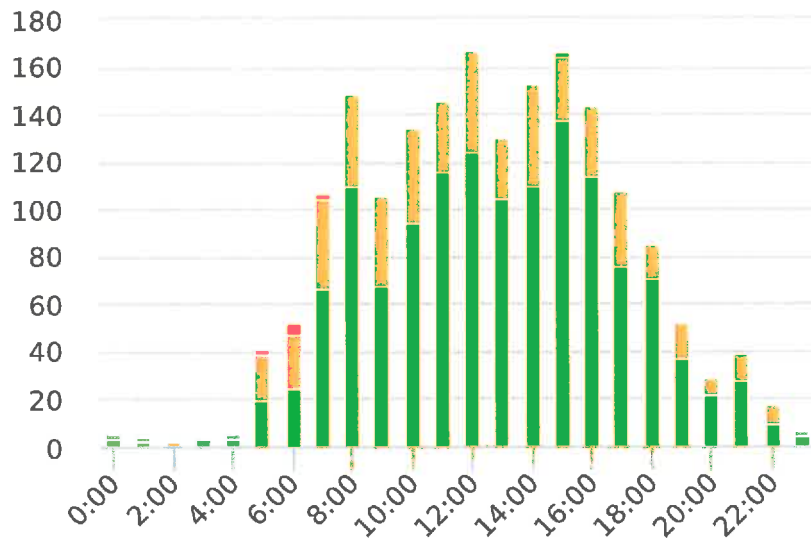
Time of Day: 0:00 to 23:59  
 Dates: 2/10/2020 to 2/14/2020

Site: Ortega Road, 3N - Ortega Rd. near Rancho , NB

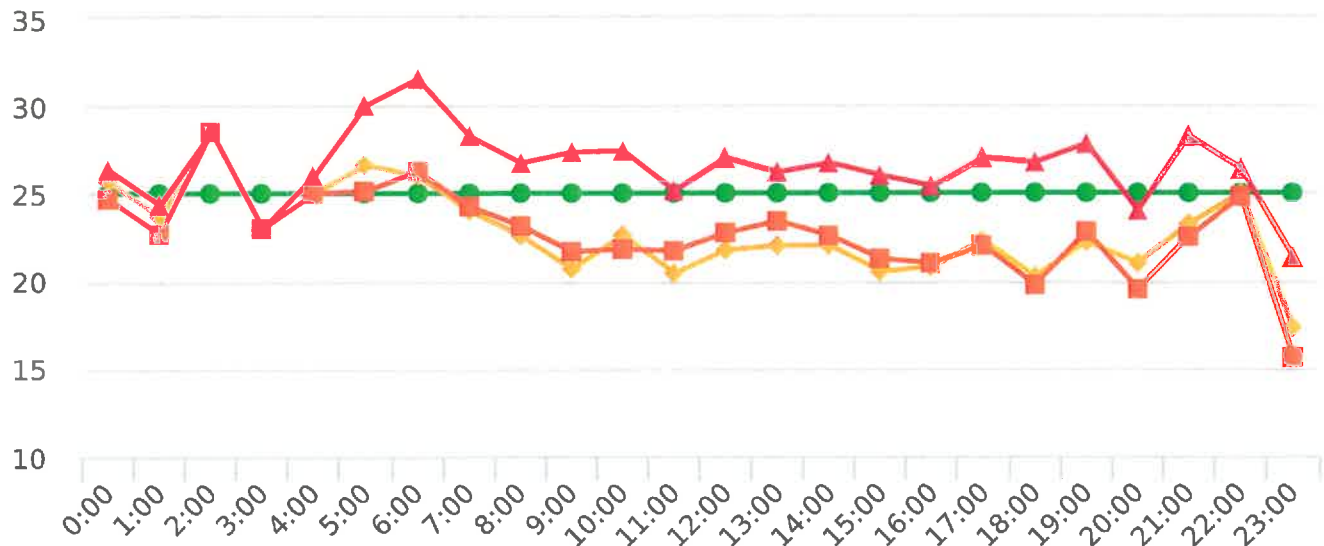
## Overall Summary

Total Days of Data: 5  
 Speed Limit: 25  
 Average Speed: 22.8  
 50th Percentile Speed: 22.74  
 85th Percentile Speed: 26.56  
 Pace Speed Range: 19-29

Minimum Speed: 5  
 Maximum Speed: 39  
 Display Status: Speed Display  
 Average Volume per Day: 369.2  
 Total Volume: 1846



■ Violators   
 ■ Inside Threshold   
 ■ Compliant   
 ■ Vehicles Slowed   
 ■ Other



● Speed Limit   
 ◆ Average Speed   
 ■ 50% Speed   
 ▲ 85% Speed



Generated by Marianna Pimentel from Pebble Beach Community Services on May 6, 2020 at 3:8:53 PM

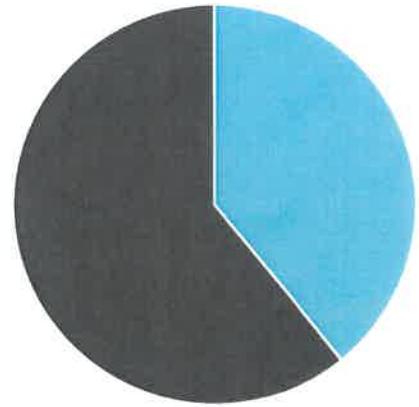
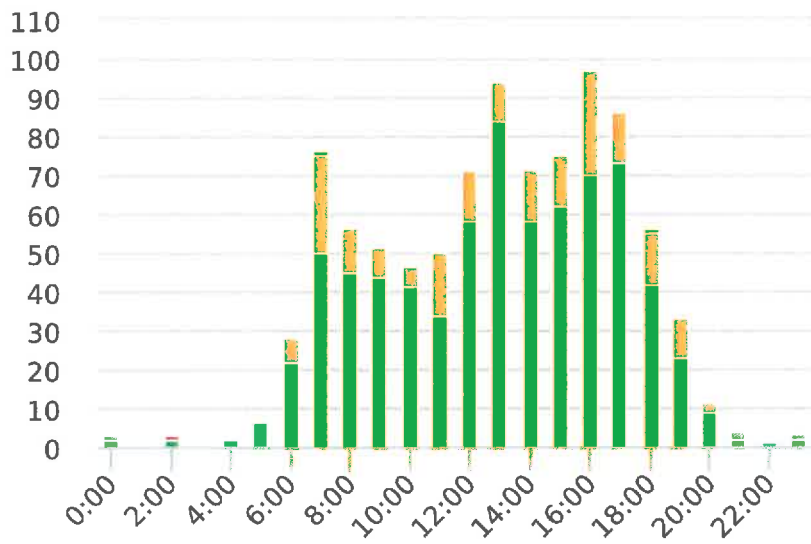
Time of Day: 0:00 to 23:59  
 Dates: 3/23/2020 to 3/28/2020

Site: Ortega Road, 3N - Ortega Rd.  
 near Rancho , NB

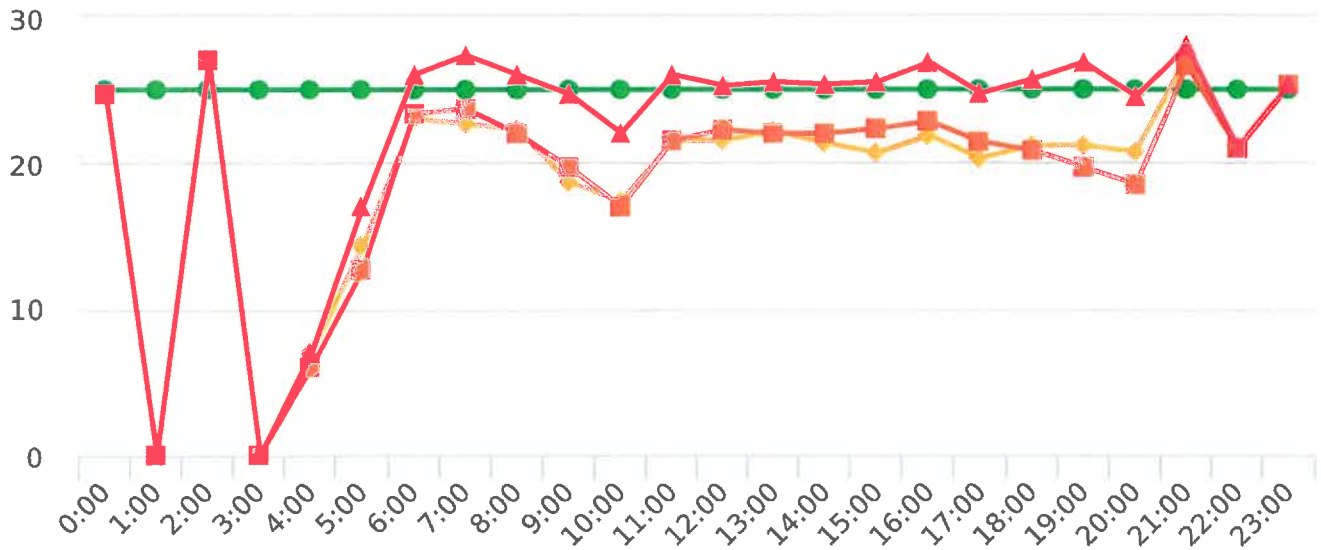
## Overall Summary

Total Days of Data: 6  
 Speed Limit: 25  
 Average Speed: 21.04  
 50th Percentile Speed: 21.02  
 85th Percentile Speed: 24.19  
 Pace Speed Range: 17-27

Minimum Speed: 5  
 Maximum Speed: 42  
 Display Status: Speed Display  
 Average Volume per Day: 154.0  
 Total Volume: 924



■ Violators   
 ■ Inside Threshold   
 ■ Compliant   
 ■ Vehicles Slowed   
 ■ Other



● Speed Limit   
 ◆ Average Speed   
 ■ 50% Speed   
 ▲ 85% Speed



Generated by Marianna Pimentel from Pebble Beach Community Services on Mar 18, 2020 at 12:24:53 PM

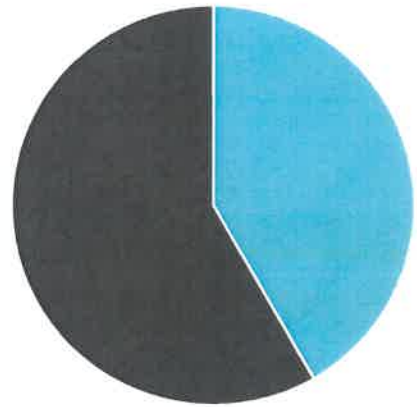
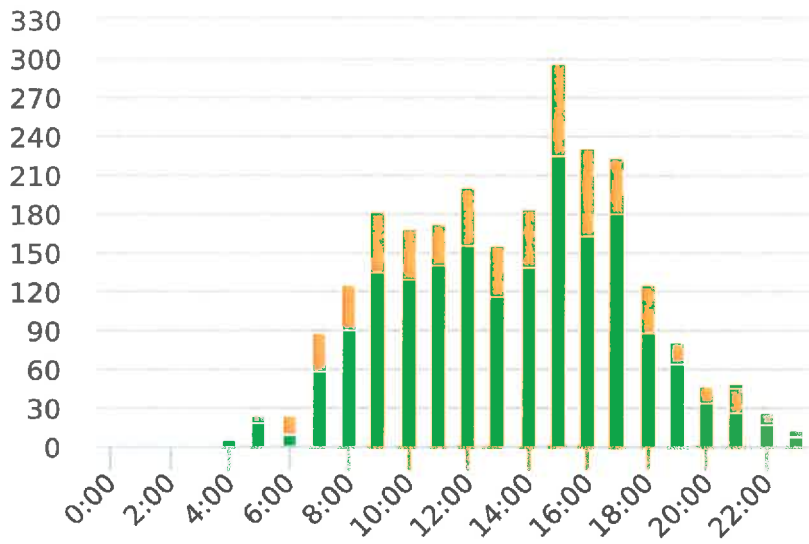
Time of Day: 0:00 to 23:59  
 Dates: 1/6/2020 to 1/12/2020

Site: Ortega Road, 3S - Ortega Rd.  
 near Rancho, SB

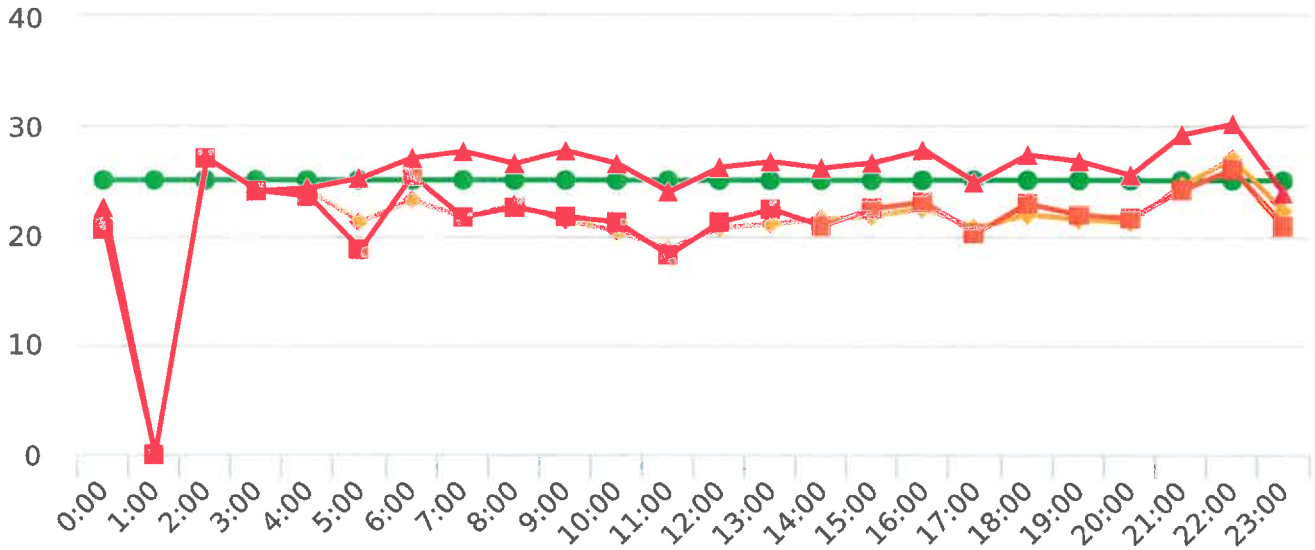
## Overall Summary

Total Days of Data: 7  
 Speed Limit: 25  
 Average Speed: 22.25  
 50th Percentile Speed: 22.23  
 85th Percentile Speed: 26.2  
 Pace Speed Range: 18-28

Minimum Speed: 5  
 Maximum Speed: 42  
 Display Status: Speed Display  
 Average Volume per Day: 347.1  
 Total Volume: 2430



■ Violators   
 ■ Inside Threshold   
 ■ Compliant   
 ■ Vehicles Slowed   
 ■ Other



● Speed Limit   
 ◆ Average Speed   
 ■ 50% Speed   
 ▲ 85% Speed



Generated by Marianna Pimentel from Pebble Beach Community Services on Mar 18, 2020 at 12:59:6 PM

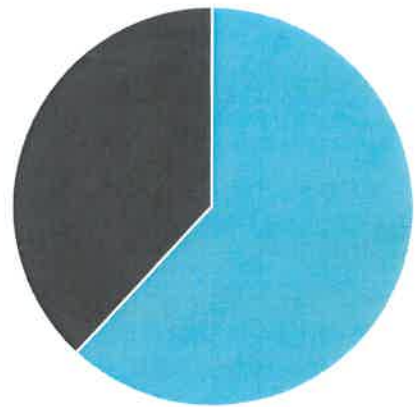
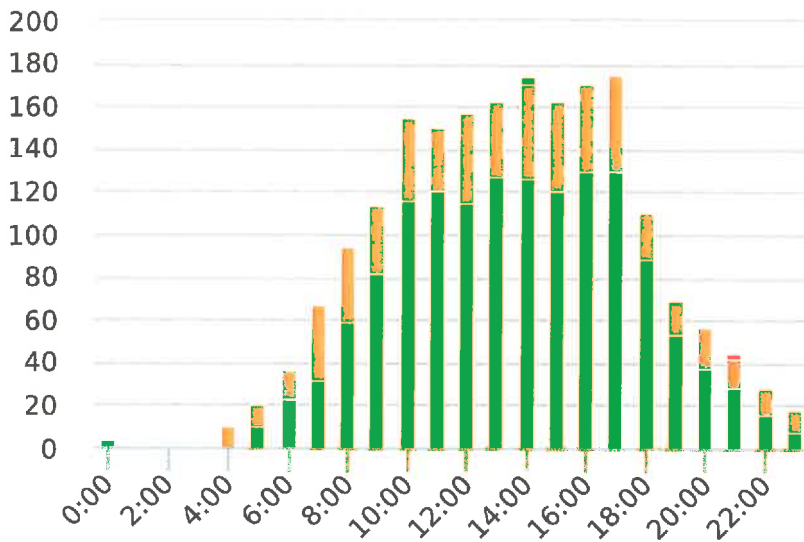
Time of Day: 0:00 to 23:59  
 Dates: 2/18/2020 to 2/23/2020

Site: Ortega Road, 3S - Ortega Rd. near Rancho, SB

## Overall Summary

Total Days of Data: 6  
 Speed Limit: 25  
 Average Speed: 22.93  
 50th Percentile Speed: 22.94  
 85th Percentile Speed: 26.89  
 Pace Speed Range: 19-29

Minimum Speed: 5  
 Maximum Speed: 44  
 Display Status: Speed Display  
 Average Volume per Day: 331.2  
 Total Volume: 1987



■ Violators   
 ■ Inside Threshold   
 ■ Compliant   
 ■ Vehicles Slowed   
 ■ Other



● Speed Limit   
 ◆ Average Speed   
 ■ 50% Speed   
 ▲ 85% Speed



Generated by Marianna Pimentel from Pebble Beach Community Services on Mar 18, 2020 at 12:22:17 PM

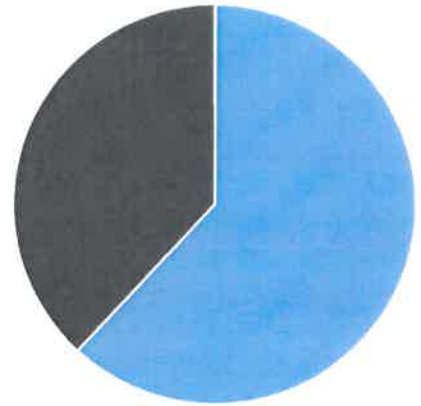
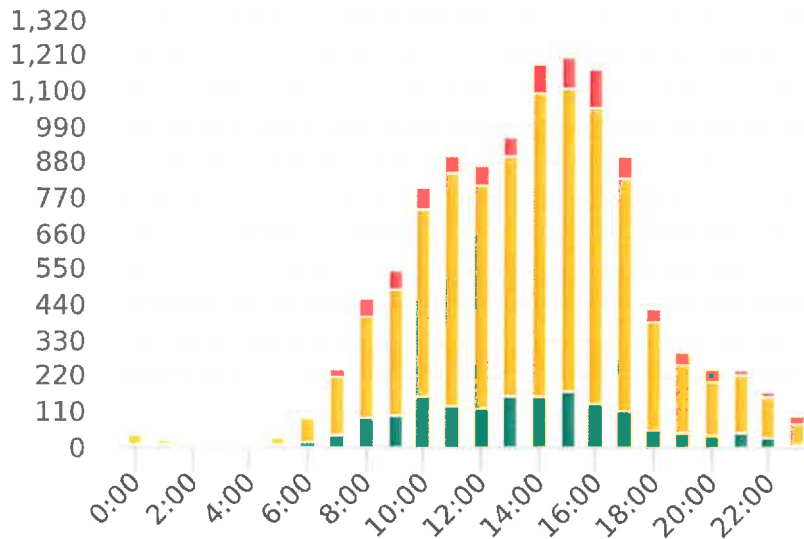
Time of Day: 0:00 to 23:59  
 Dates: 12/30/2019 to 1/5/2020

Site: Sloat Road, 4N - Sloat Rd. near Wrangler's intersection , NB

## Overall Summary

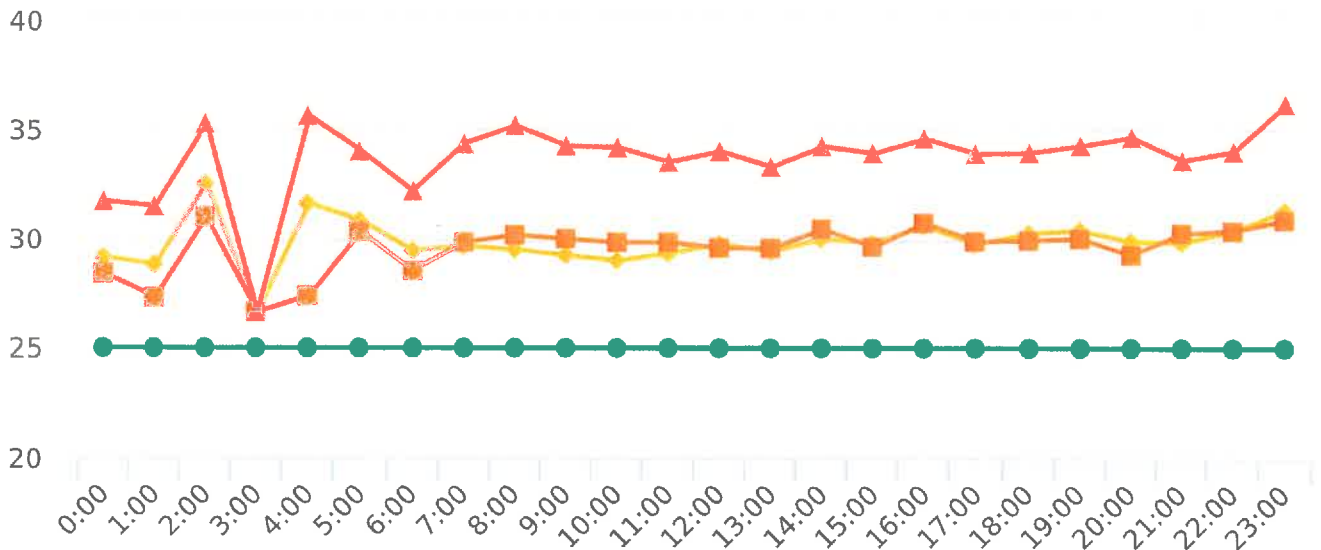
Total Days of Data: 7  
 Speed Limit: 25  
 Average Speed: 29.88  
 50th Percentile Speed: 29.58  
 85th Percentile Speed: 33.7  
 Pace Speed Range: 25-35

Minimum Speed: 5  
 Maximum Speed: 61  
 Display Status: Speed Display  
 Average Volume per Day: 1561.4  
 Total Volume: 10930



■ Violators   
 ■ Inside Threshold   
 ■ Compliant

■ Vehicles Slowed   
 ■ Other



● Speed Limit   
 ◆ Average Speed   
 ■ 50% Speed   
 ▲ 85% Speed



Generated by Marianna Pimentel from Pebble Beach Community Services on May 6, 2020 at 3:9:27 PM

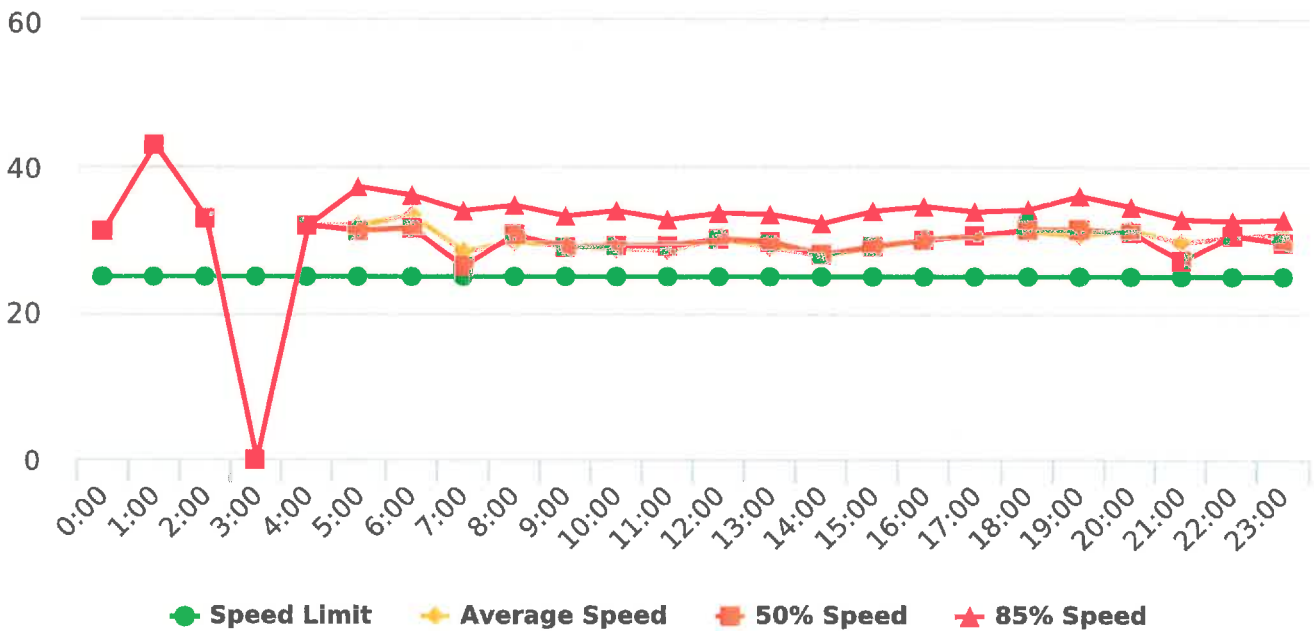
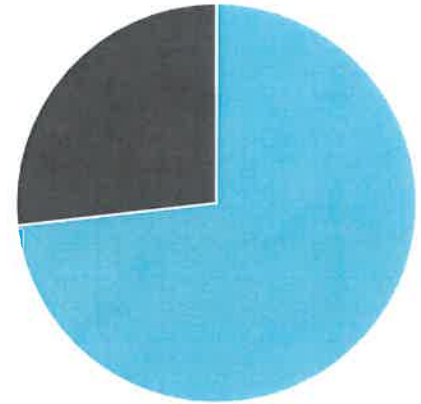
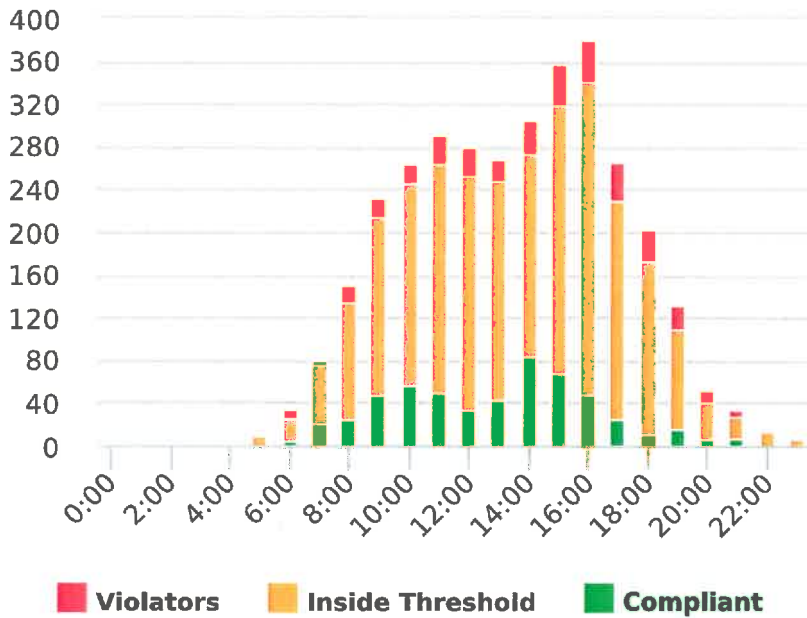
Time of Day: 0:00 to 23:59  
 Dates: 3/23/2020 to 3/28/2020

Site: Sloat Road, 4N - Sloat Rd. near Wrangler's intersection , NB

## Overall Summary

Total Days of Data: 6  
 Speed Limit: 25  
 Average Speed: 30.86  
 50th Percentile Speed: 30.68  
 85th Percentile Speed: 34.19  
 Pace Speed Range: 26-36

Minimum Speed: 5  
 Maximum Speed: 50  
 Display Status: Speed Display  
 Average Volume per Day: 561.2  
 Total Volume: 3367





Generated by Marianna Pimentel from Pebble Beach Community Services on Mar 18, 2020 at 12:25:24 PM

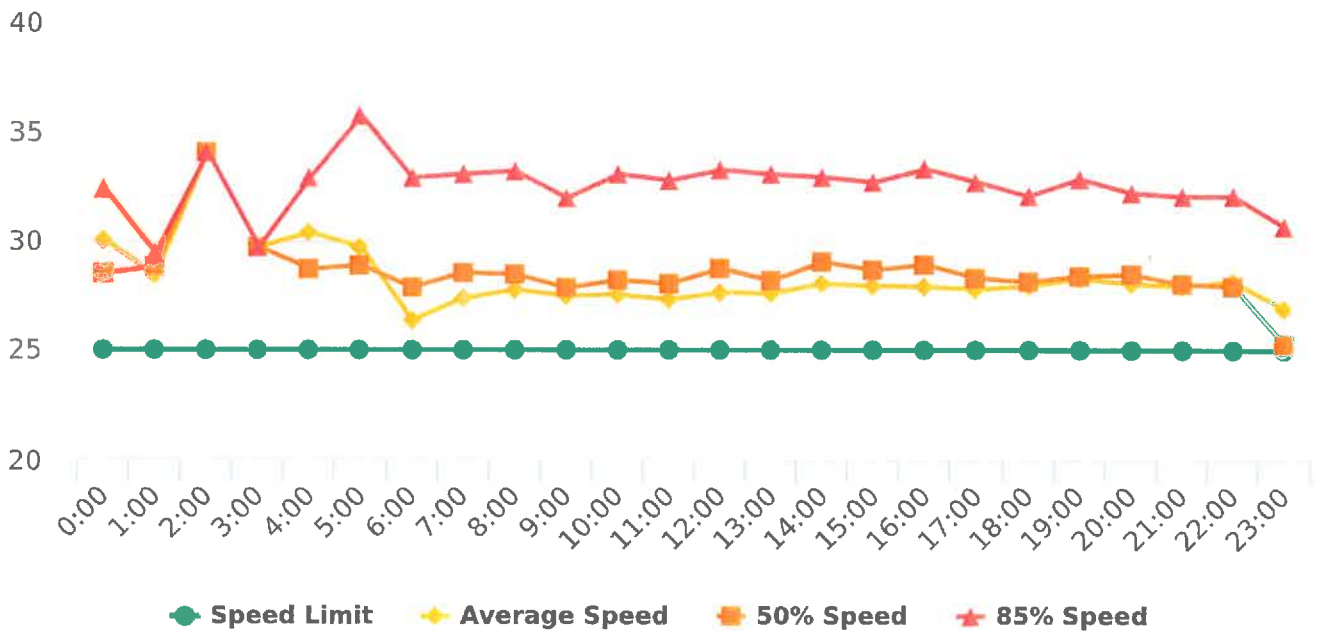
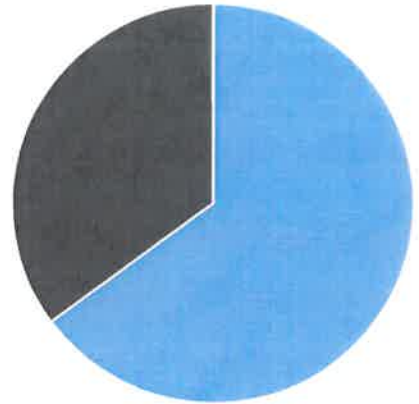
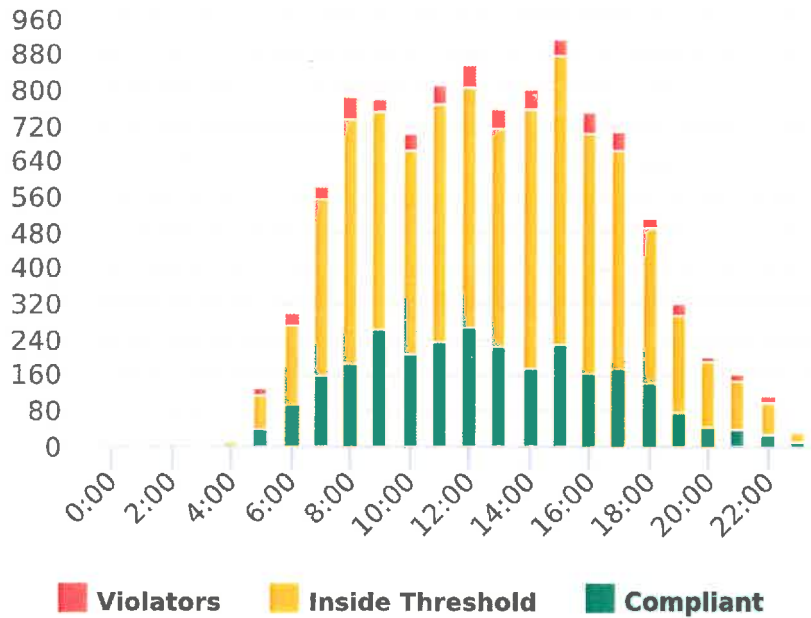
Time of Day: 0:00 to 23:59  
 Dates: 1/6/2020 to 1/12/2020


Site: Sloat Road, 4S - Sloat Rd. near Wranglers Intersection, SB

## Overall Summary

Total Days of Data: 7  
 Speed Limit: 25  
 Average Speed: 28.31  
 50th Percentile Speed: 28.53  
 85th Percentile Speed: 32.48  
 Pace Speed Range: 24-34

Minimum Speed: 5  
 Maximum Speed: 60  
 Display Status: Speed Display  
 Average Volume per Day: 1468.6  
 Total Volume: 10280





Generated by Marianna Pimentel from Pebble Beach Community Services on Mar 18, 2020 at 12:26:16 PM

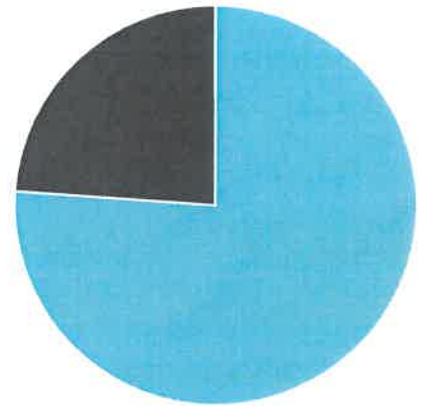
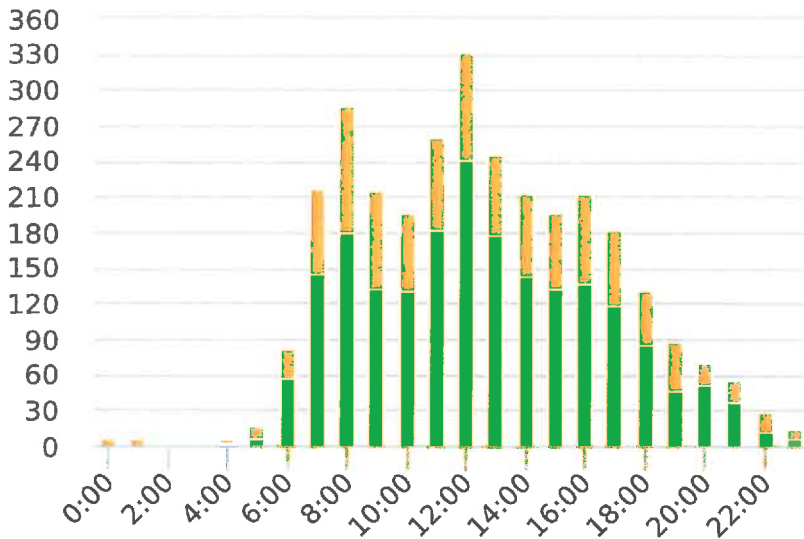
Time of Day: 0:00 to 23:59  
 Dates: 1/13/2020 to 1/18/2020

Site: Bird Rock Road, 5N - Bird Rock near Colton Rd. across

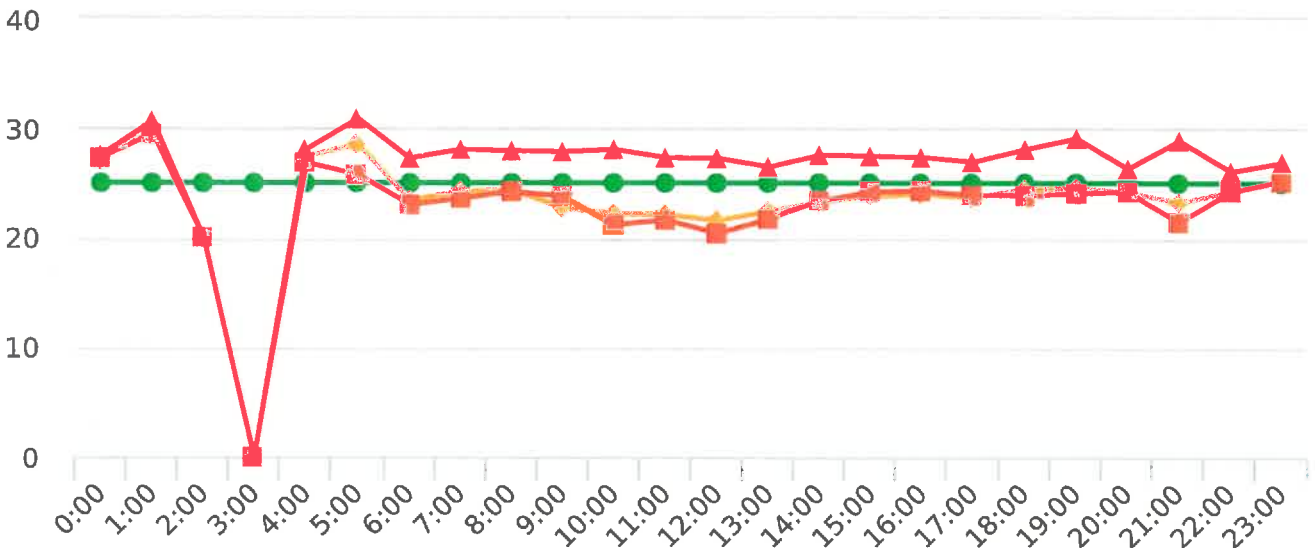
## Overall Summary

Total Days of Data: 5  
 Speed Limit: 25  
 Average Speed: 24.19  
 50th Percentile Speed: 23.79  
 85th Percentile Speed: 27.42  
 Pace Speed Range: 20-30

Minimum Speed: 5  
 Maximum Speed: 47  
 Display Status: Speed Display  
 Average Volume per Day: 613.8  
 Total Volume: 3069



■ Violators   
 ■ Inside Threshold   
 ■ Compliant   
 ■ Vehicles Slowed   
 ■ Other



● Speed Limit   
 ● Average Speed   
 ■ 50% Speed   
 ▲ 85% Speed





Generated by Marianna Pimentel from Pebble Beach Community Services on Mar 18, 2020 at 1:1:14 PM

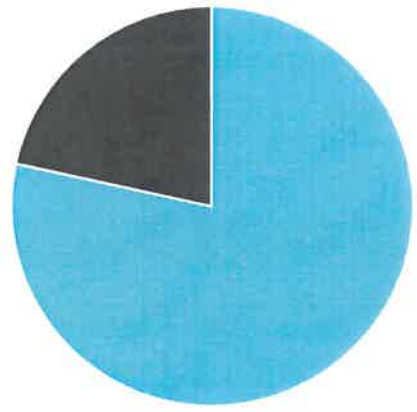
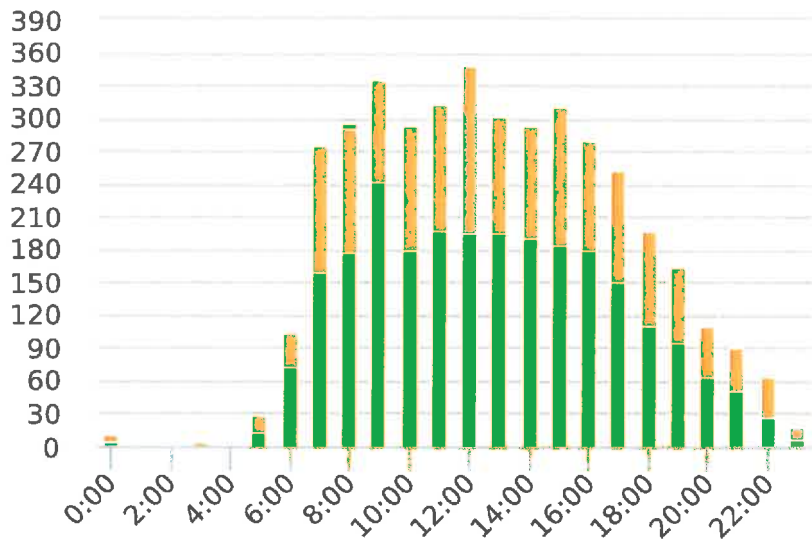
Time of Day: 0:00 to 23:59  
 Dates: 2/24/2020 to 3/1/2020

Site: Bird Rock Road, 5N - Bird Rock near Colton Rd. across

## Overall Summary

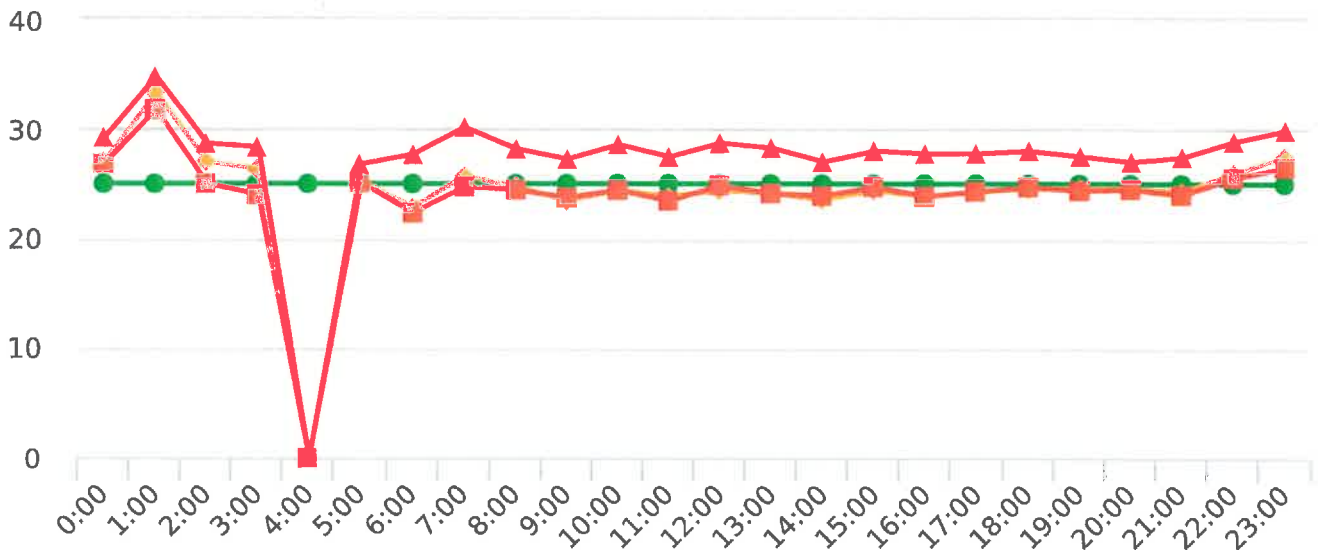
Total Days of Data: 7  
 Speed Limit: 25  
 Average Speed: 25.23  
 50th Percentile Speed: 24.84  
 85th Percentile Speed: 28.4  
 Pace Speed Range: 20-30

Minimum Speed: 5  
 Maximum Speed: 44  
 Display Status: Speed Display  
 Average Volume per Day: 587.6  
 Total Volume: 4113



■ Violators   
 ■ Inside Threshold   
 ■ Compliant

■ Vehicles Slowed   
 ■ Other



● Speed Limit   
 ◆ Average Speed   
 ■ 50% Speed   
 ▲ 85% Speed



Generated by Marianna Pimentel from Pebble Beach Community Services on Mar 18, 2020 at 12:29:24 PM

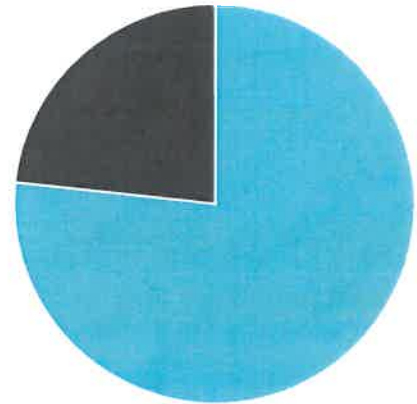
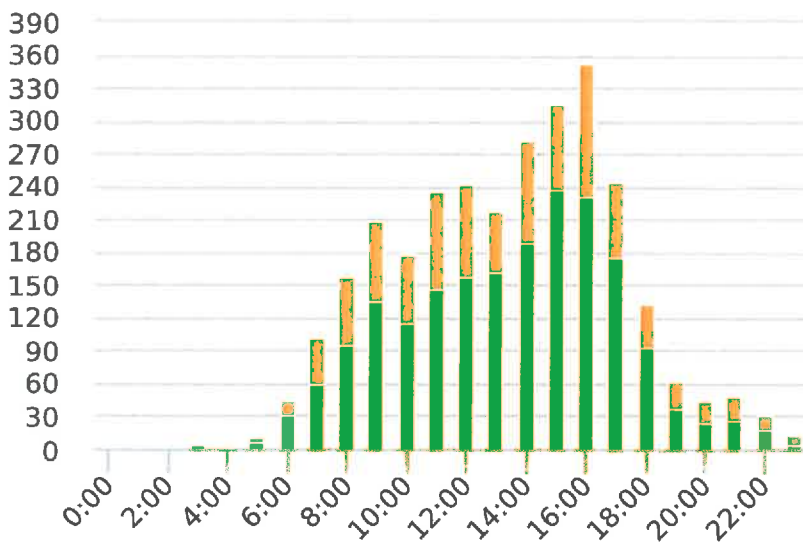
Time of Day: 0:00 to 23:59  
 Dates: 1/21/2020 to 1/26/2020

Site: Bird Rock Road, 5S - Bird Rock near Colton Rd. across

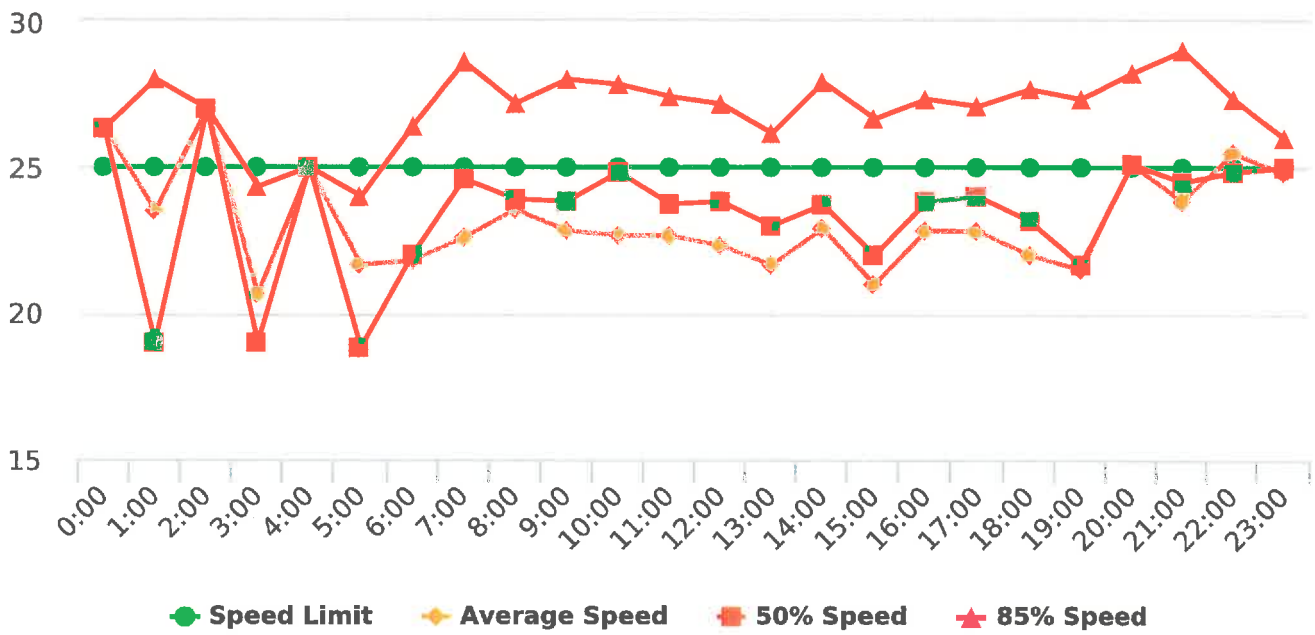
## Overall Summary

Total Days of Data: 6  
 Speed Limit: 25  
 Average Speed: 23.19  
 50th Percentile Speed: 23.45  
 85th Percentile Speed: 27.0  
 Pace Speed Range: 20-30

Minimum Speed: 5  
 Maximum Speed: 38  
 Display Status: Speed Display  
 Average Volume per Day: 491.7  
 Total Volume: 2950



■ Violators   
 ■ Inside Threshold   
 ■ Compliant   
 ■ Vehicles Slowed   
 ■ Other



● Speed Limit   
 ◆ Average Speed   
 ■ 50% Speed   
 ▲ 85% Speed



Generated by Marianna Pimentel from Pebble Beach Community Services on Mar 18, 2020 at 1:6:0 PM

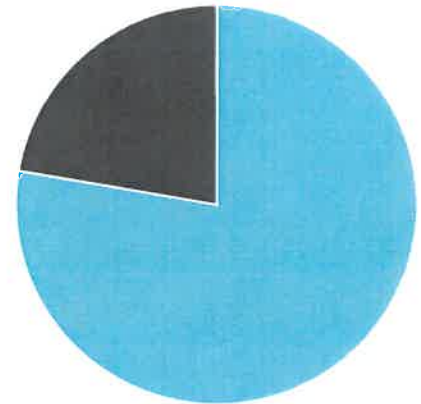
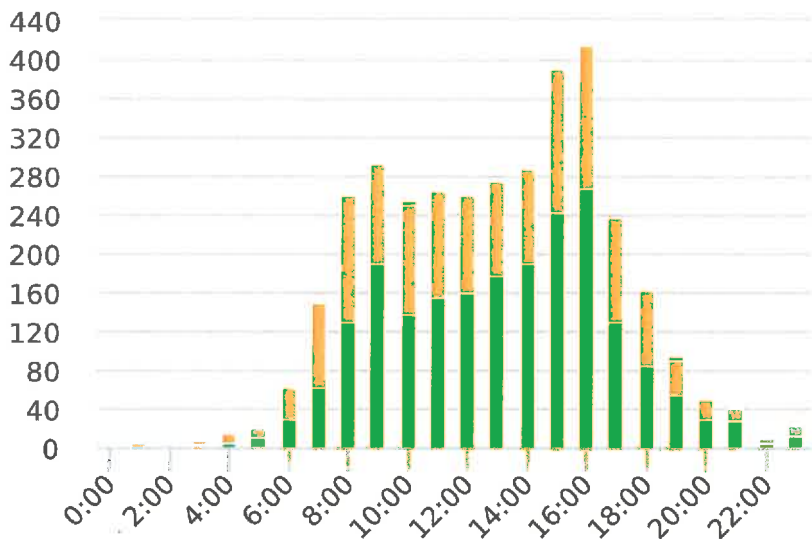
Time of Day: 0:00 to 23:59  
 Dates: 3/2/2020 to 3/8/2020

Site: Bird Rock Road, 5S - Bird Rock near Colton Rd. across

## Overall Summary

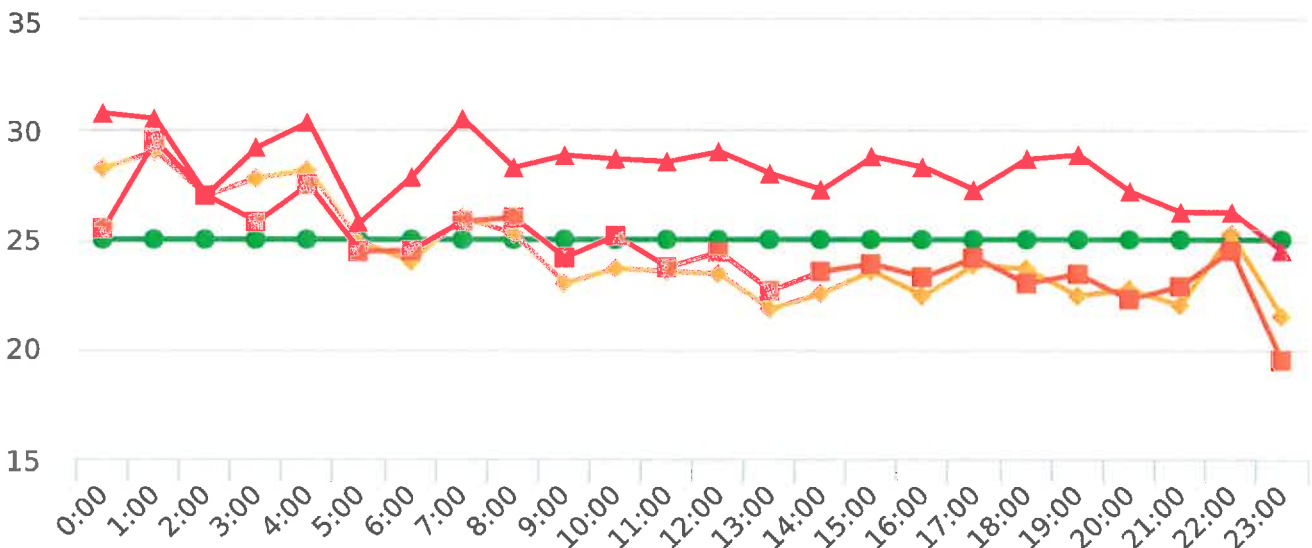
Total Days of Data: 7  
 Speed Limit: 25  
 Average Speed: 24.41  
 50th Percentile Speed: 24.45  
 85th Percentile Speed: 28.19  
 Pace Speed Range: 20-30

Minimum Speed: 5  
 Maximum Speed: 43  
 Display Status: Speed Display  
 Average Volume per Day: 514.3  
 Total Volume: 3600



■ Violators ■ Inside Threshold ■ Compliant

■ Vehicles Slowed ■ Other



● Speed Limit ◆ Average Speed ■ 50% Speed ▲ 85% Speed



Generated by Marianna Pimentel from Pebble Beach Community Services on Mar 18, 2020 at 12:31:5 PM

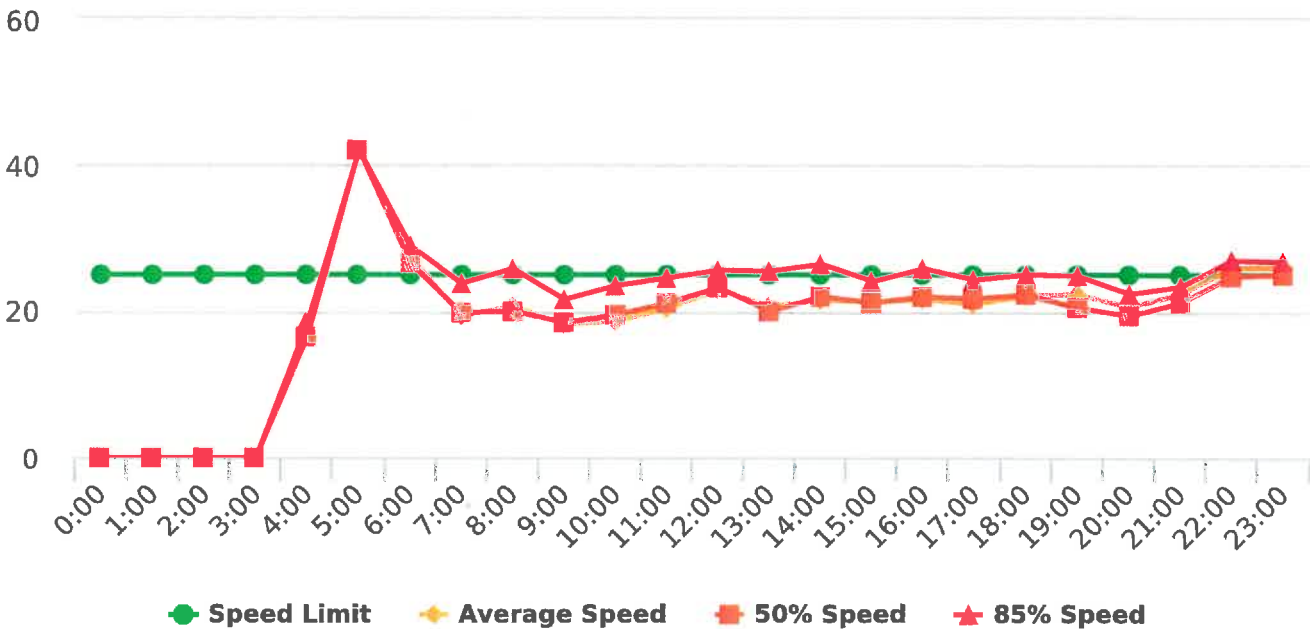
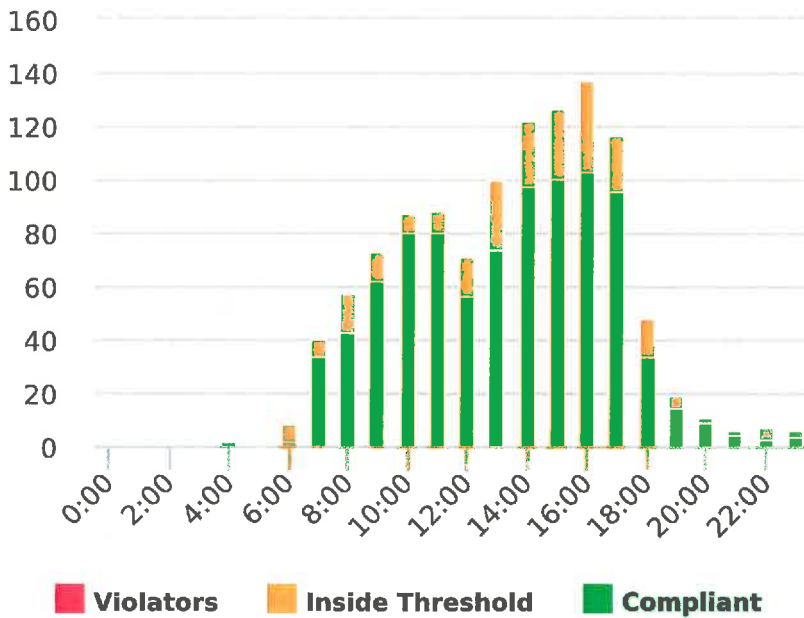
Time of Day: 0:00 to 23:59  
 Dates: 1/21/2020 to 1/26/2020

Site: Sloat Road, 6E - Sloat Rd. at Mestress Intersection , EB

## Overall Summary

Total Days of Data: 6  
 Speed Limit: 25  
 Average Speed: 22.65  
 50th Percentile Speed: 22.37  
 85th Percentile Speed: 25.5  
 Pace Speed Range: 17-27

Minimum Speed: 5  
 Maximum Speed: 42  
 Display Status: Speed Display  
 Average Volume per Day: 187.7  
 Total Volume: 1126





Generated by Marianna Pimentel from Pebble Beach Community Services on Mar 18, 2020 at 1:6:51 PM

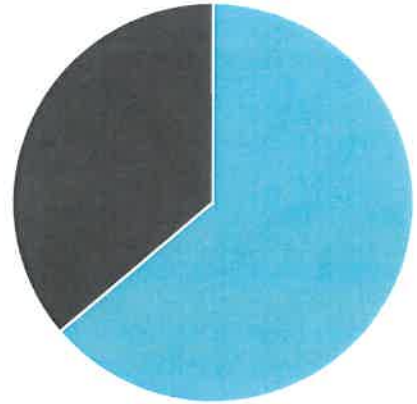
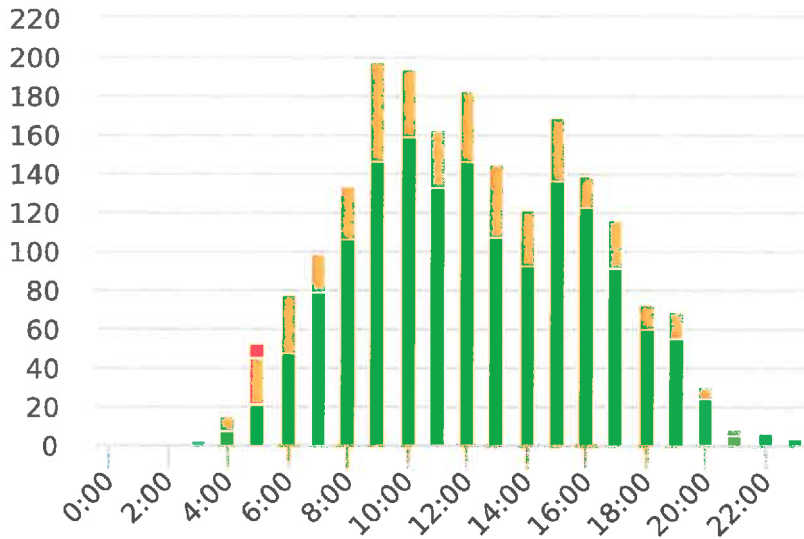
Time of Day: 0:00 to 23:59  
 Dates: 3/2/2020 to 3/8/2020

Site: Sloat Road, 6E - Sloat Rd. at Mestress Intersection , EB

## Overall Summary

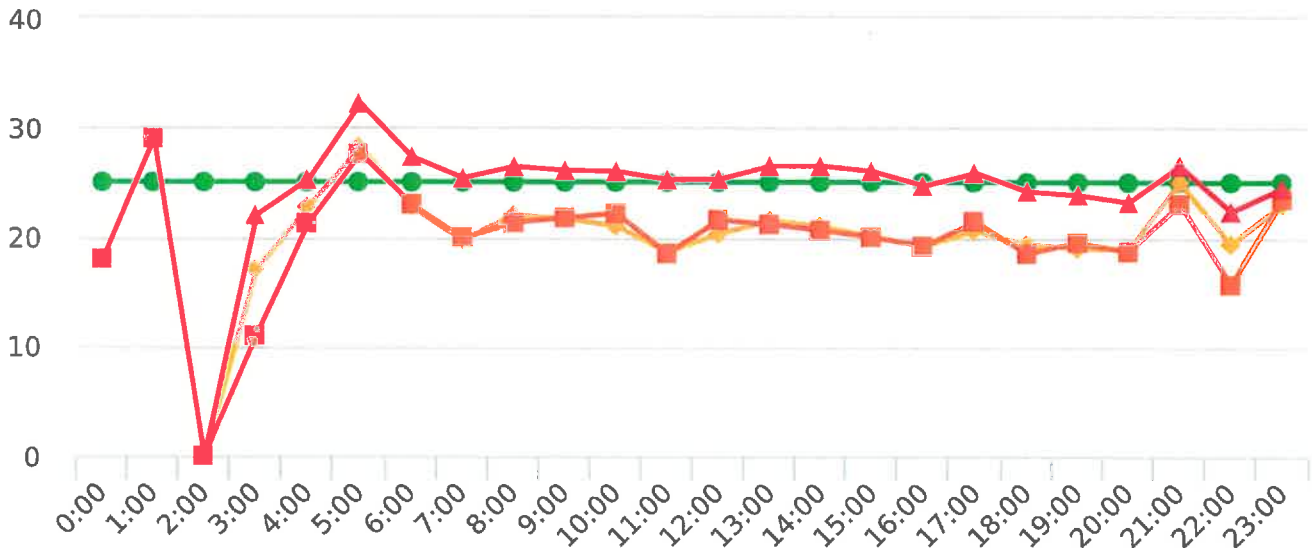
Total Days of Data: 7  
 Speed Limit: 25  
 Average Speed: 21.21  
 50th Percentile Speed: 20.71  
 85th Percentile Speed: 25.32  
 Pace Speed Range: 17-27

Minimum Speed: 5  
 Maximum Speed: 55  
 Display Status: Speed Display  
 Average Volume per Day: 286.1  
 Total Volume: 2003



Violators Inside Threshold Compliant

Vehicles Slowed Other



Speed Limit Average Speed 50% Speed 85% Speed



Generated by Marianna Pimentel from Pebble Beach Community Services on Mar 18, 2020 at 12:27:6 PM

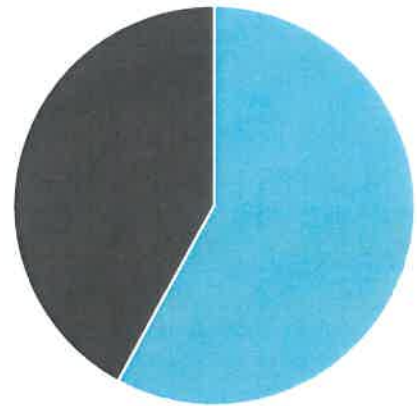
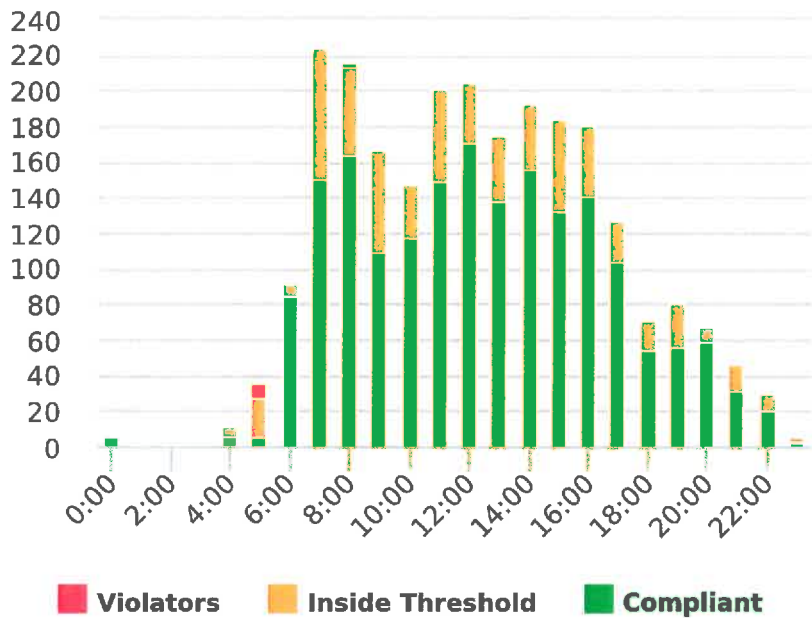
Time of Day: 0:00 to 23:59  
 Dates: 1/13/2020 to 1/19/2020


Site: Sloat Road, 6W- Sloat Rd. at Mestress Intersection, WB

## Overall Summary

Total Days of Data: 7  
 Speed Limit: 25  
 Average Speed: 21.59  
 50th Percentile Speed: 21.73  
 85th Percentile Speed: 25.49  
 Pace Speed Range: 18-28

Minimum Speed: 5  
 Maximum Speed: 54  
 Display Status: Speed Display  
 Average Volume per Day: 352.3  
 Total Volume: 2466





Generated by Marianna Pimentel from Pebble Beach Community Services on Mar 18, 2020 at 1:2:38 PM

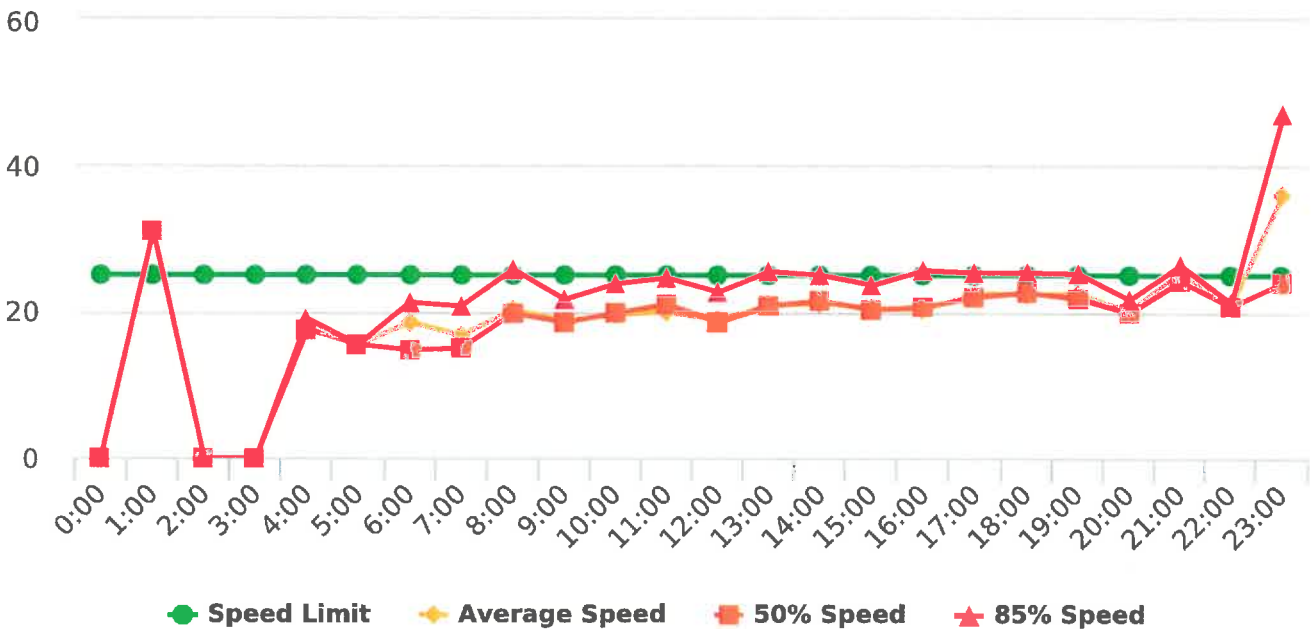
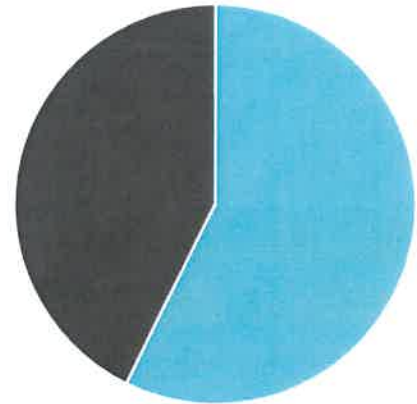
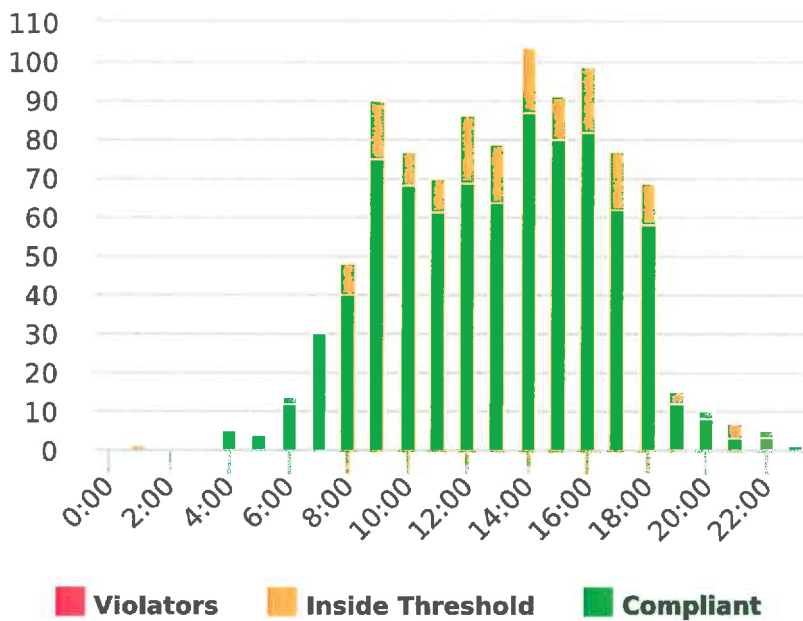
Time of Day: 0:00 to 23:59  
 Dates: 2/24/2020 to 2/29/2020

Site: Sloat Road, 6W- Sloat Rd. at Mestress Intersection, WB

## Overall Summary

Total Days of Data: 6  
 Speed Limit: 25  
 Average Speed: 21.43  
 50th Percentile Speed: 20.47  
 85th Percentile Speed: 24.67  
 Pace Speed Range: 16-26

Minimum Speed: 5  
 Maximum Speed: 47  
 Display Status: Speed Display  
 Average Volume per Day: 163.8  
 Total Volume: 983





Generated by Marianna Pimentel from Pebble Beach Community Services on Mar 18, 2020 at 12:27:48 PM

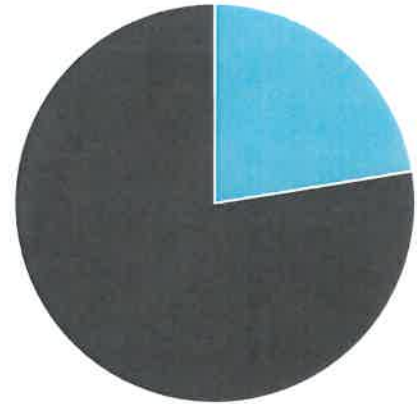
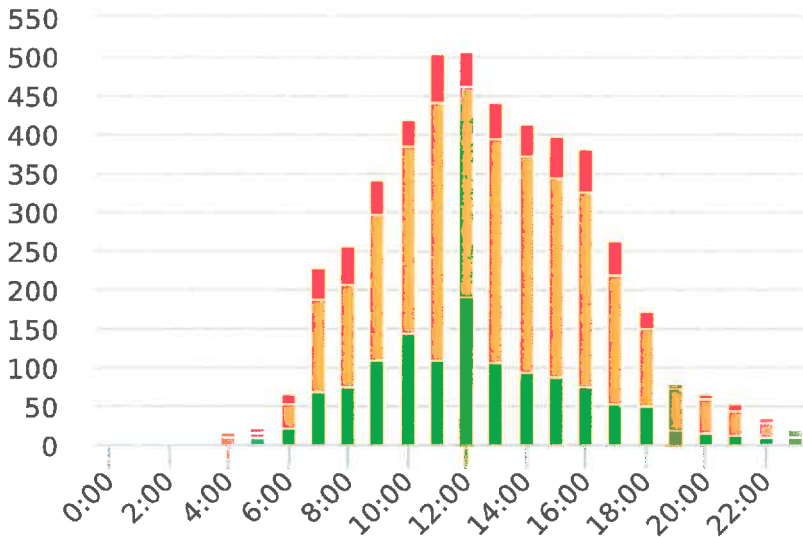
Time of Day: 0:00 to 23:59  
 Dates: 1/13/2020 to 1/19/2020

Site: Lopez Road, 7N - Lopez Rd.  
 near Congress Rd., NB

## Overall Summary

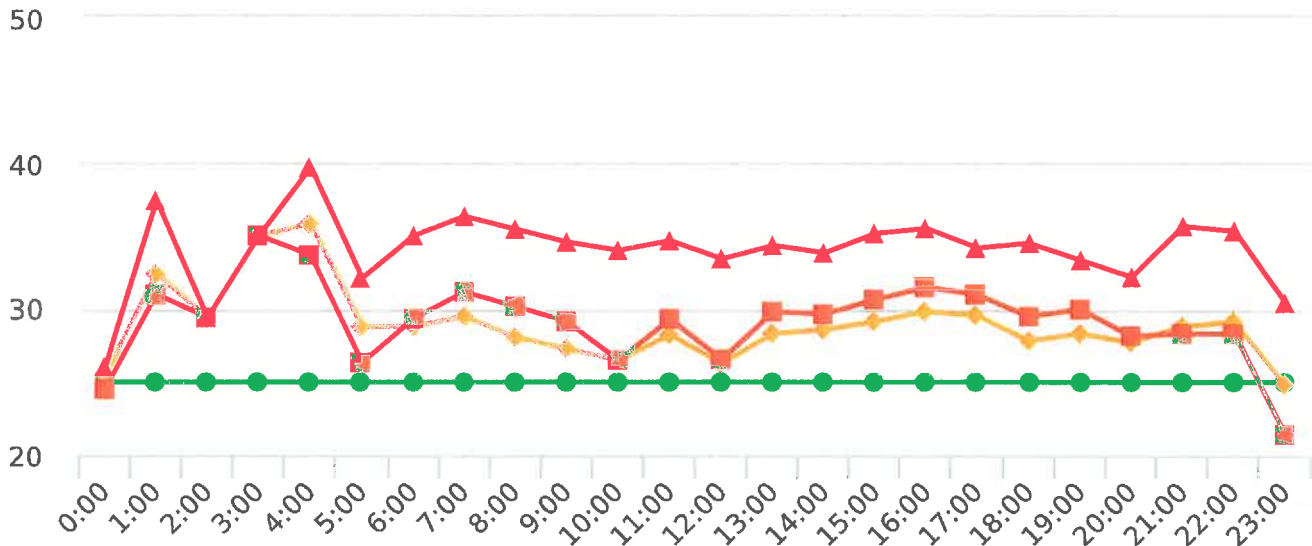
Total Days of Data: 7  
 Speed Limit: 25  
 Average Speed: 28.91  
 50th Percentile Speed: 29.19  
 85th Percentile Speed: 34.06  
 Pace Speed Range: 25-35

Minimum Speed: 5  
 Maximum Speed: 54  
 Display Status: Speed Display  
 Average Volume per Day: 670.4  
 Total Volume: 4693



**Violators** **Inside Threshold** **Compliant**

**Vehicles Slowed**  
**Other**



**Speed Limit** **Average Speed** **50% Speed** **85% Speed**





Generated by Marianna Pimentel from Pebble Beach Community Services on Mar 18, 2020 at 1:33 PM

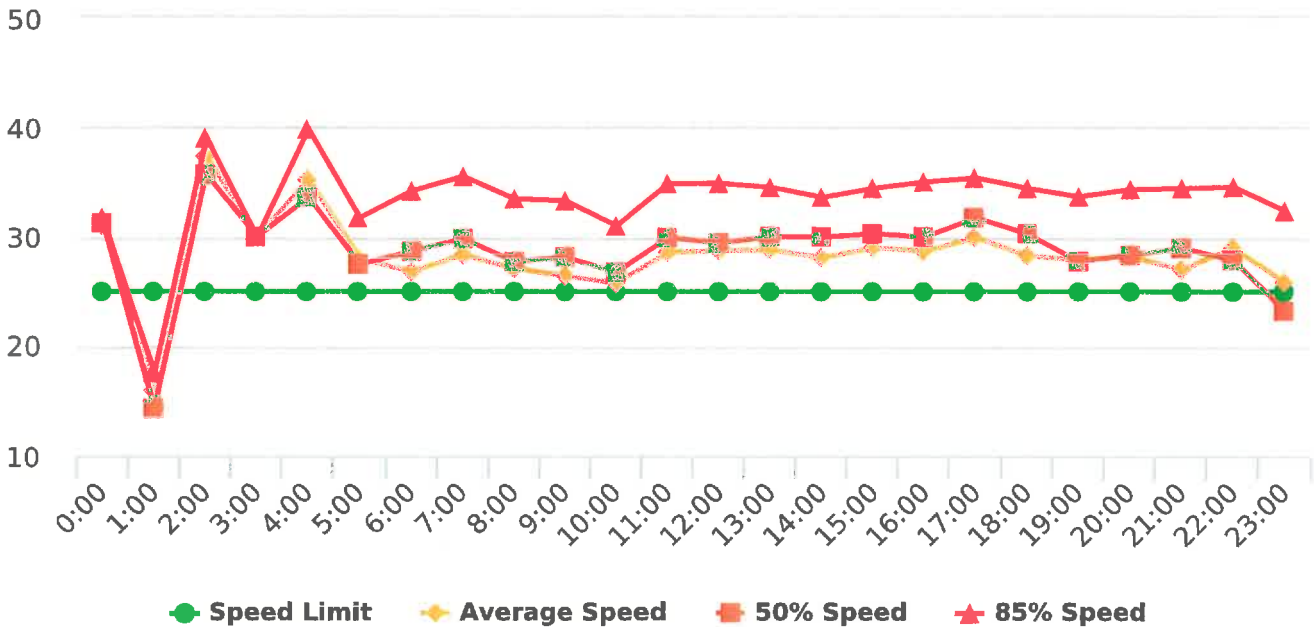
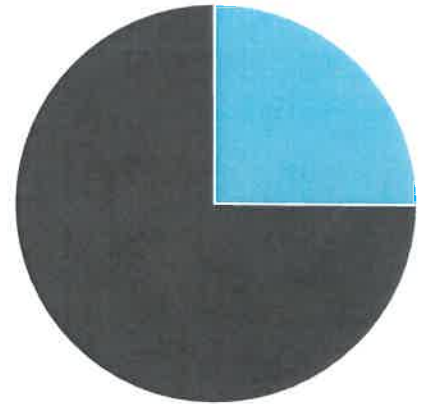
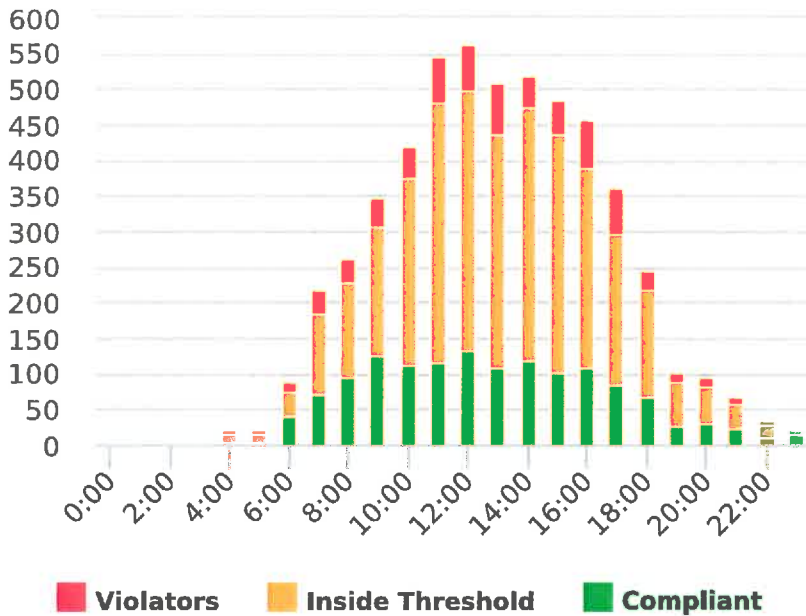
Time of Day: 0:00 to 23:59  
 Dates: 2/24/2020 to 3/1/2020

Site: Lopez Road, 7N - Lopez Rd.  
 near Congress Rd., NB

## Overall Summary

Total Days of Data: 7  
 Speed Limit: 25  
 Average Speed: 28.34  
 50th Percentile Speed: 28.81  
 85th Percentile Speed: 33.49  
 Pace Speed Range: 25-35

Minimum Speed: 5  
 Maximum Speed: 54  
 Display Status: Speed Display  
 Average Volume per Day: 771.3  
 Total Volume: 5399





Generated by Marianna Pimentel from Pebble Beach Community Services on Mar 18, 2020 at 12:32:33 PM

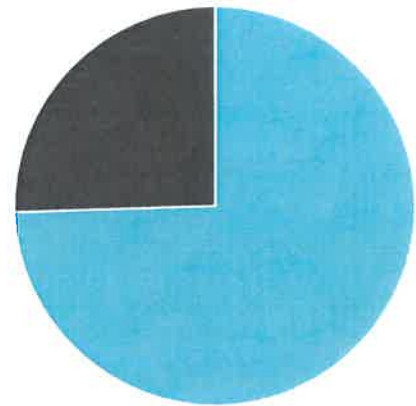
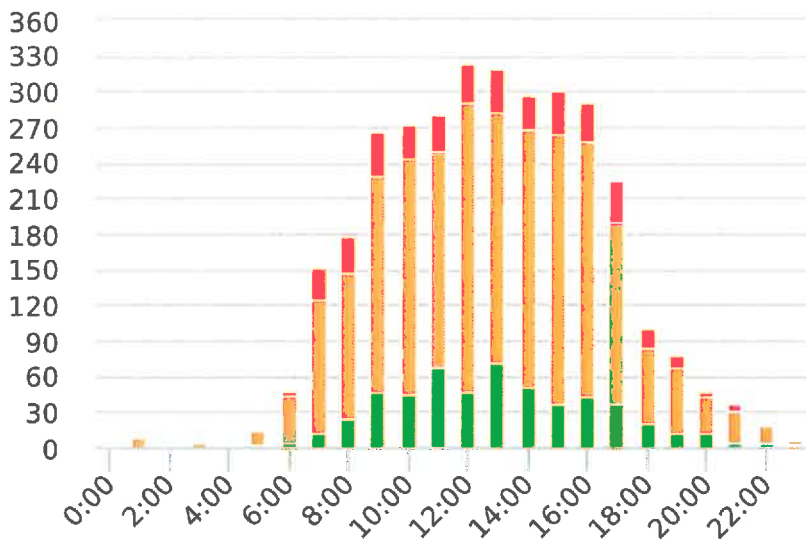
Time of Day: 0:00 to 23:59  
 Dates: 1/21/2020 to 1/26/2020

Site: Lopez Road, 7S - Lopez Rd. near Congress Rd., SB

## Overall Summary

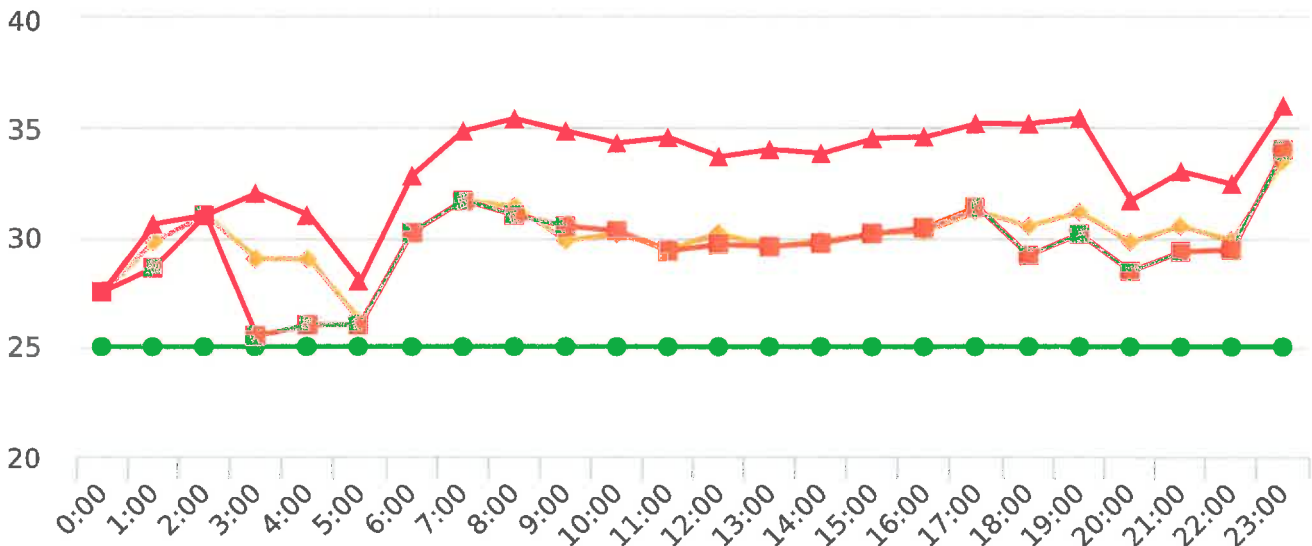
Total Days of Data: 6  
 Speed Limit: 25  
 Average Speed: 30.07  
 50th Percentile Speed: 29.54  
 85th Percentile Speed: 33.18  
 Pace Speed Range: 25-35

Minimum Speed: 5  
 Maximum Speed: 54  
 Display Status: Speed Display  
 Average Volume per Day: 546.5  
 Total Volume: 3279



■ Violators ■ Inside Threshold ■ Compliant

■ Vehicles Slowed ■ Other



● Speed Limit ◆ Average Speed ■ 50% Speed ★ 85% Speed



Generated by Marianna Pimentel from Pebble Beach Community Services on Mar 18, 2020 at 1:8:14 PM

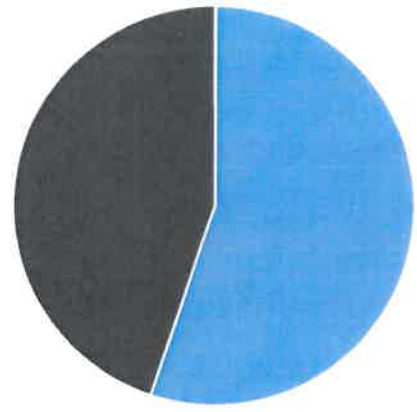
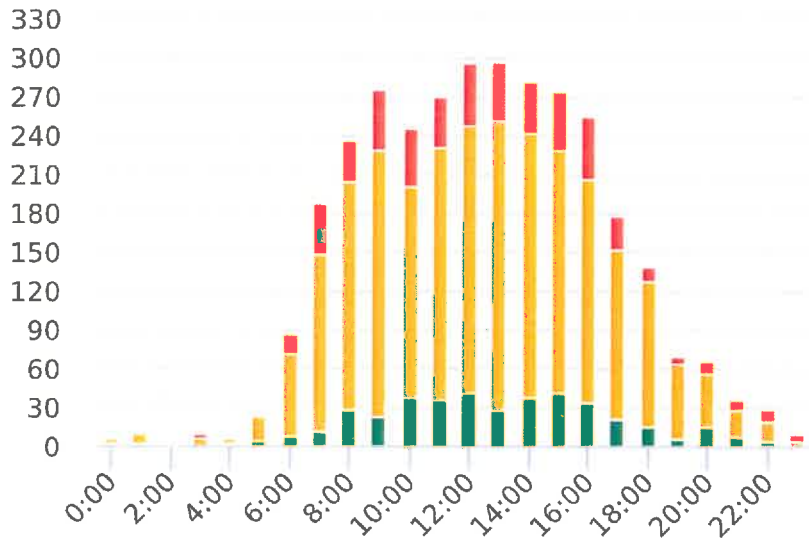
Time of Day: 0:00 to 23:59  
 Dates: 3/2/2020 to 3/8/2020

Site: Lopez Road, 7S - Lopez Rd. near Congress Rd., SB

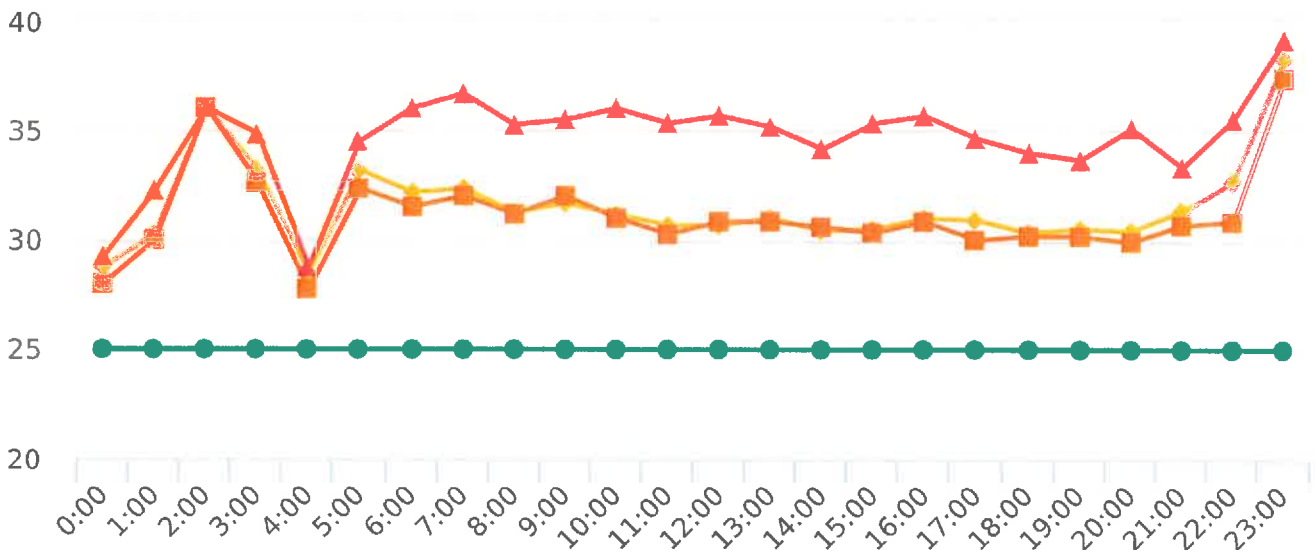
## Overall Summary

Total Days of Data: 7  
 Speed Limit: 25  
 Average Speed: 31.55  
 50th Percentile Speed: 31.13  
 85th Percentile Speed: 34.65  
 Pace Speed Range: 27-37

Minimum Speed: 5  
 Maximum Speed: 50  
 Display Status: Speed Display  
 Average Volume per Day: 469.9  
 Total Volume: 3289



**Violators**   **Inside Threshold**   **Compliant**   **Vehicles Slowed**   **Other**



**Speed Limit**   **Average Speed**   **50% Speed**   **85% Speed**



Generated by Marianna Pimentel from Pebble Beach Community Services on Mar 18, 2020 at 12:28:31 PM

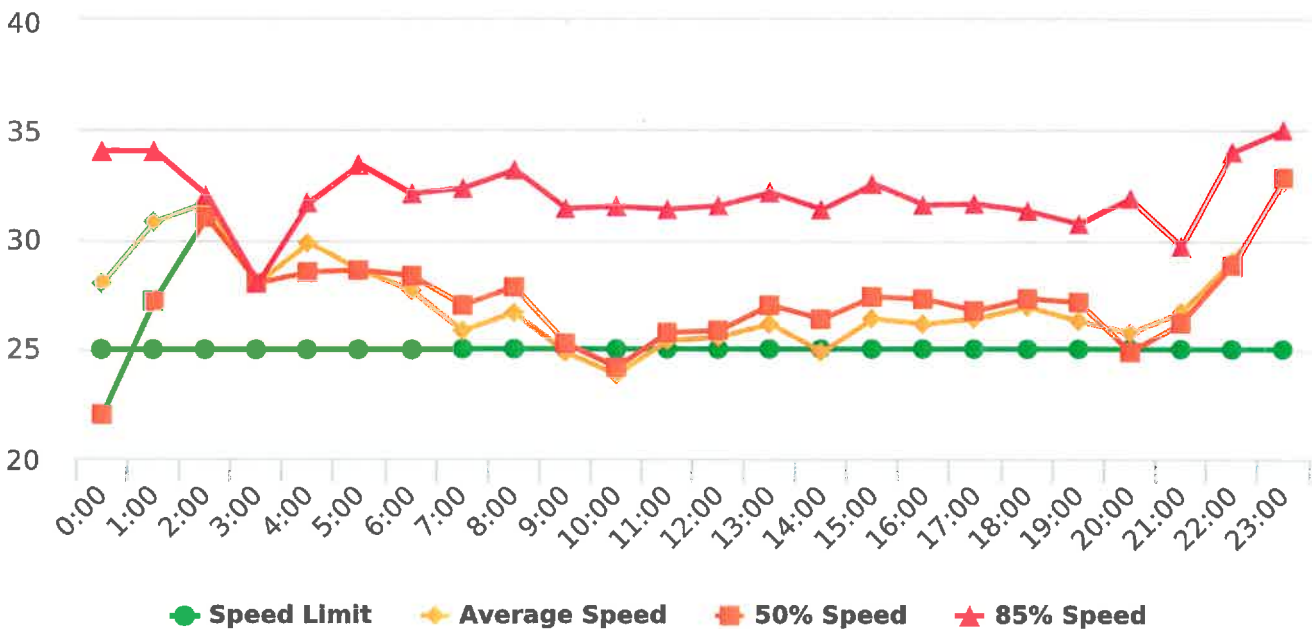
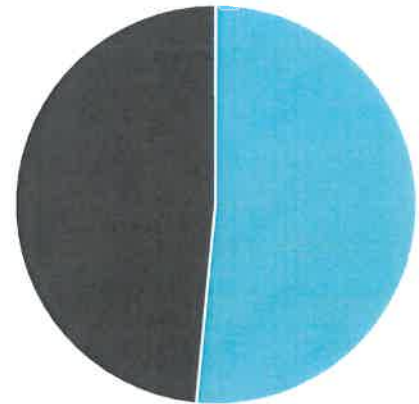
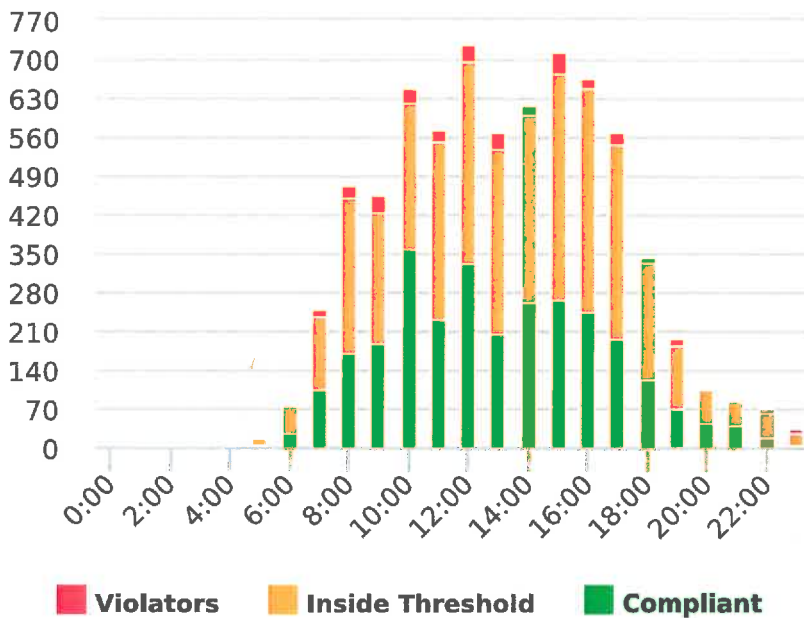
Time of Day: 0:00 to 23:59  
 Dates: 1/13/2020 to 1/19/2020


Site: Forest Lake Road, 8N - Forest Lake near Bristol Curve,

## Overall Summary

Total Days of Data: 7  
 Speed Limit: 25  
 Average Speed: 27.25  
 50th Percentile Speed: 27.14  
 85th Percentile Speed: 32.01  
 Pace Speed Range: 23-33

Minimum Speed: 5  
 Maximum Speed: 53  
 Display Status: Speed Display  
 Average Volume per Day: 1032.0  
 Total Volume: 7224





Generated by Marianna Pimentel from Pebble Beach Community Services on Mar 18, 2020 at 1:4:42 PM

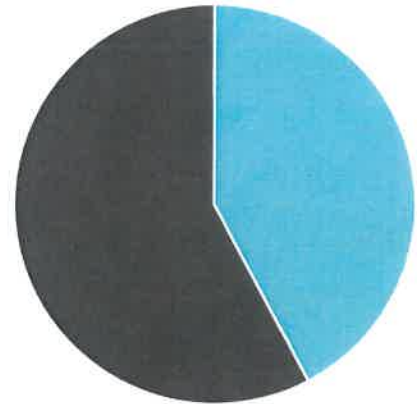
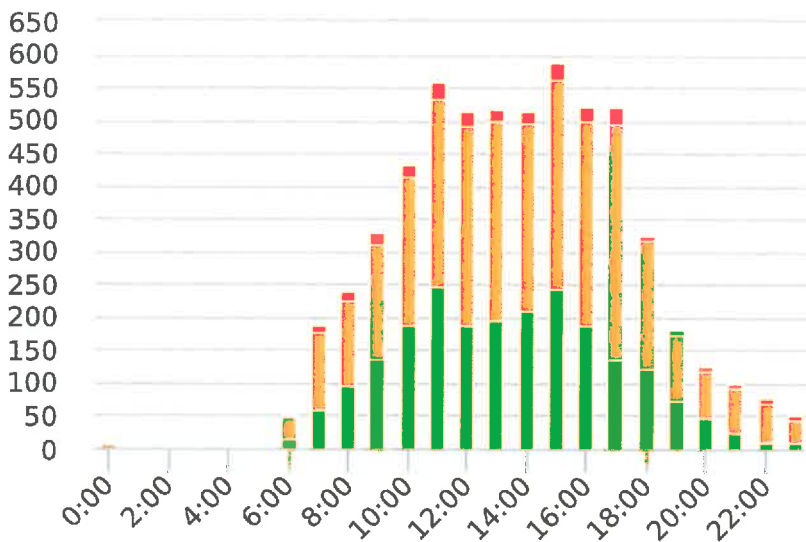
Time of Day: 0:00 to 23:59  
 Dates: 2/24/2020 to 3/1/2020

Site: Forest Lake Road, 8N - Forest Lake near Bristol Curve,

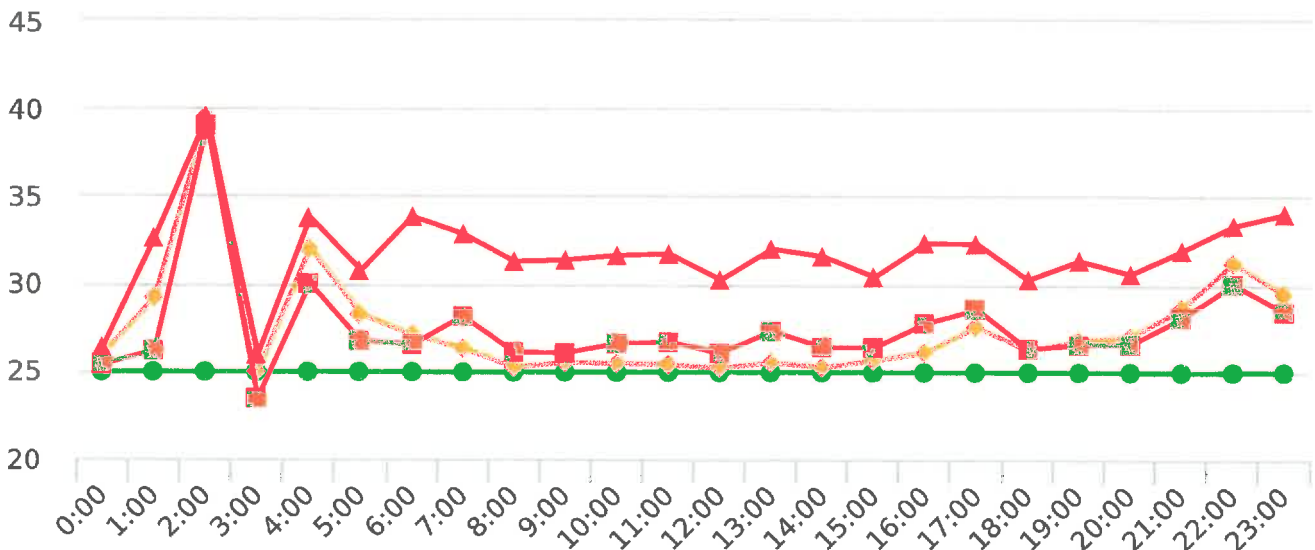
## Overall Summary

Total Days of Data: 7  
 Speed Limit: 25  
 Average Speed: 27.5  
 50th Percentile Speed: 27.49  
 85th Percentile Speed: 31.75  
 Pace Speed Range: 23-33

Minimum Speed: 5  
 Maximum Speed: 51  
 Display Status: Speed Display  
 Average Volume per Day: 838.4  
 Total Volume: 5869



■ Violators   
 ■ Inside Threshold   
 ■ Compliant   
 ■ Vehicles Slowed   
 ■ Other



● Speed Limit   
 ◆ Average Speed   
 ■ 50% Speed   
 ▲ 85% Speed



Generated by Marianna Pimentel from Pebble Beach Community Services on Mar 18, 2020 at 12:33:11 PM

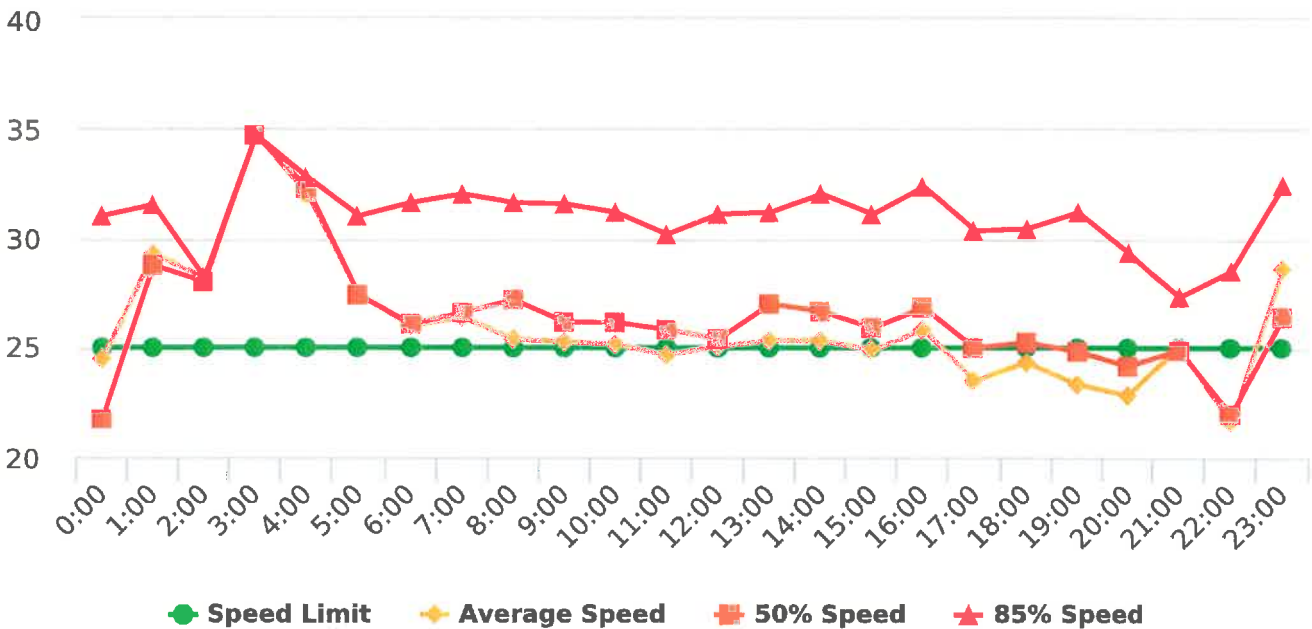
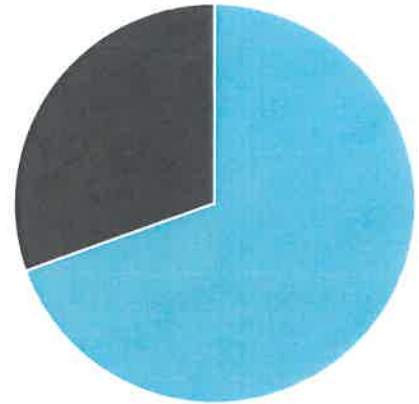
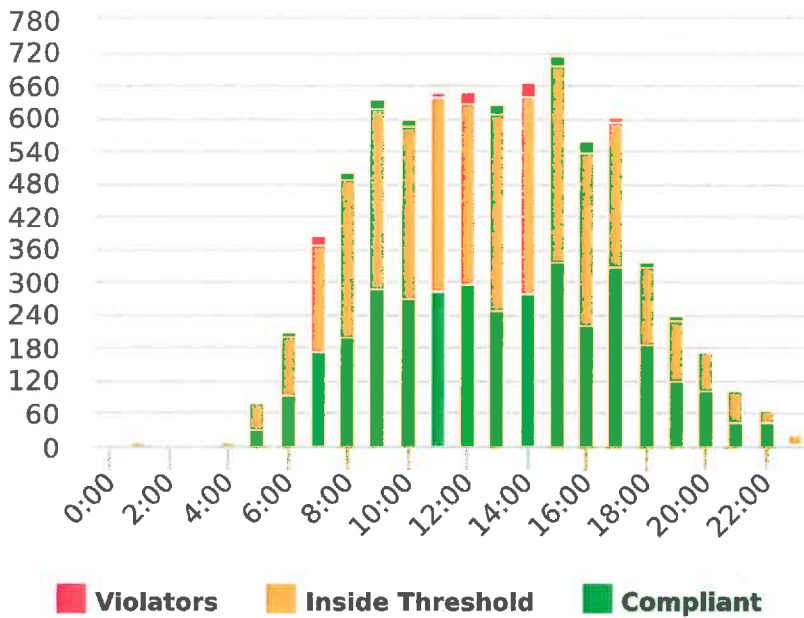
Time of Day: 0:00 to 23:59  
 Dates: 1/21/2020 to 1/26/2020

Site: Forest Lake Road, 8S -Forest Lake near Bristol Curve,

## Overall Summary

Total Days of Data: 6  
 Speed Limit: 25  
 Average Speed: 26.03  
 50th Percentile Speed: 26.47  
 85th Percentile Speed: 31.01  
 Pace Speed Range: 22-32

Minimum Speed: 5  
 Maximum Speed: 49  
 Display Status: Speed Display  
 Average Volume per Day: 1312.0  
 Total Volume: 7872





Generated by Marianna Pimentel from Pebble Beach Community Services on Mar 18, 2020 at 1:10:43 PM

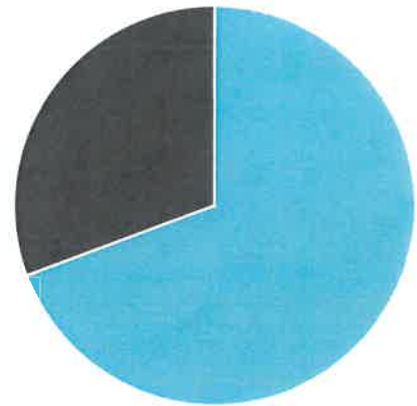
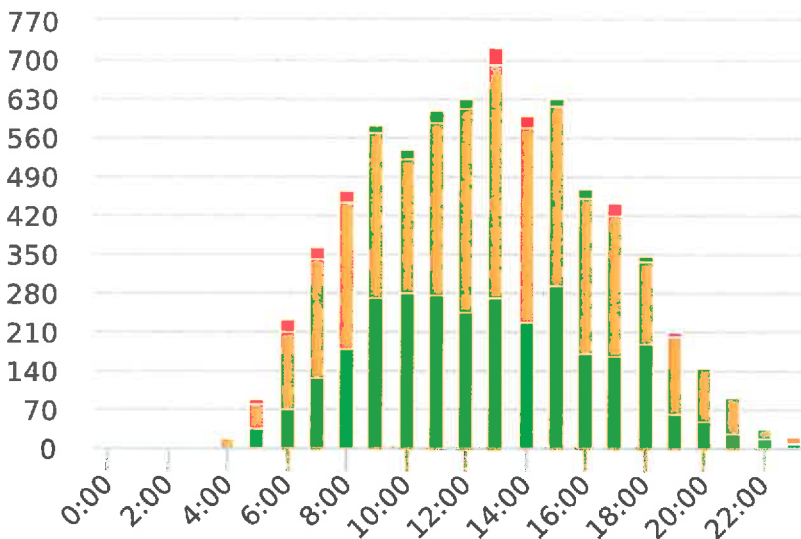
Time of Day: 0:00 to 23:59  
 Dates: 3/2/2020 to 3/8/2020

Site: Forest Lake Road, 8S -Forest Lake near Bristol Curve,

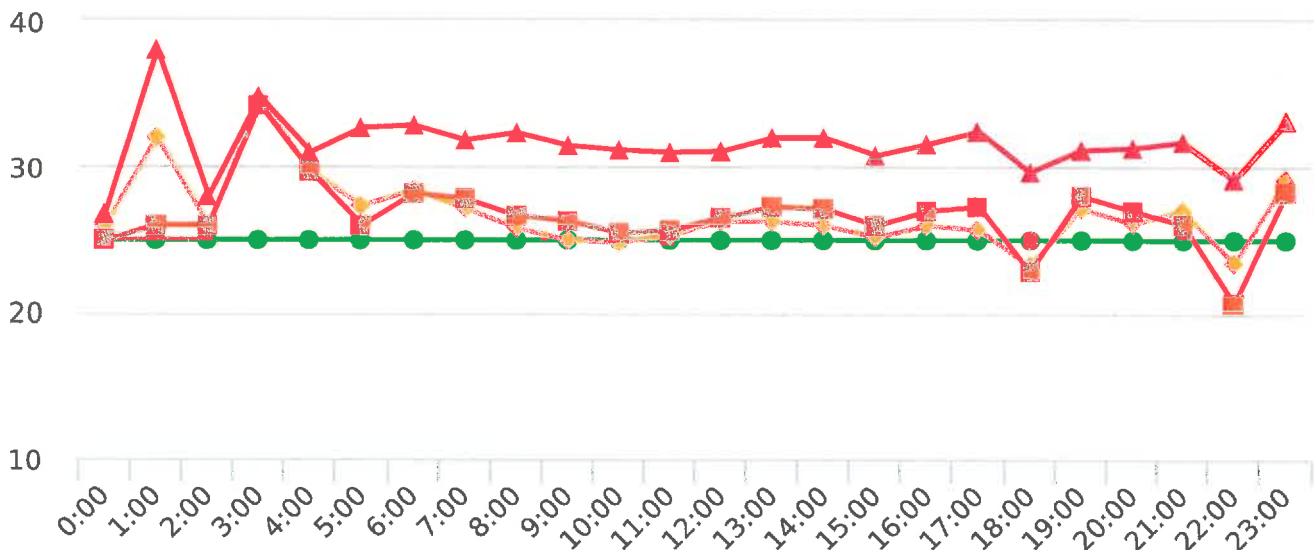
## Overall Summary

Total Days of Data: 7  
 Speed Limit: 25  
 Average Speed: 26.82  
 50th Percentile Speed: 26.72  
 85th Percentile Speed: 31.58  
 Pace Speed Range: 23-33

Minimum Speed: 5  
 Maximum Speed: 50  
 Display Status: Speed Display  
 Average Volume per Day: 1037.0  
 Total Volume: 7259



■ Violators   
 ■ Inside Threshold   
 ■ Compliant   
 ■ Vehicles Slowed   
 ■ Other



● Speed Limit   
 ◆ Average Speed   
 ■ 50% Speed   
 ▲ 85% Speed



Generated by Marianna Pimentel from Pebble Beach Community Services on Mar 18, 2020 at 12:34:5 PM

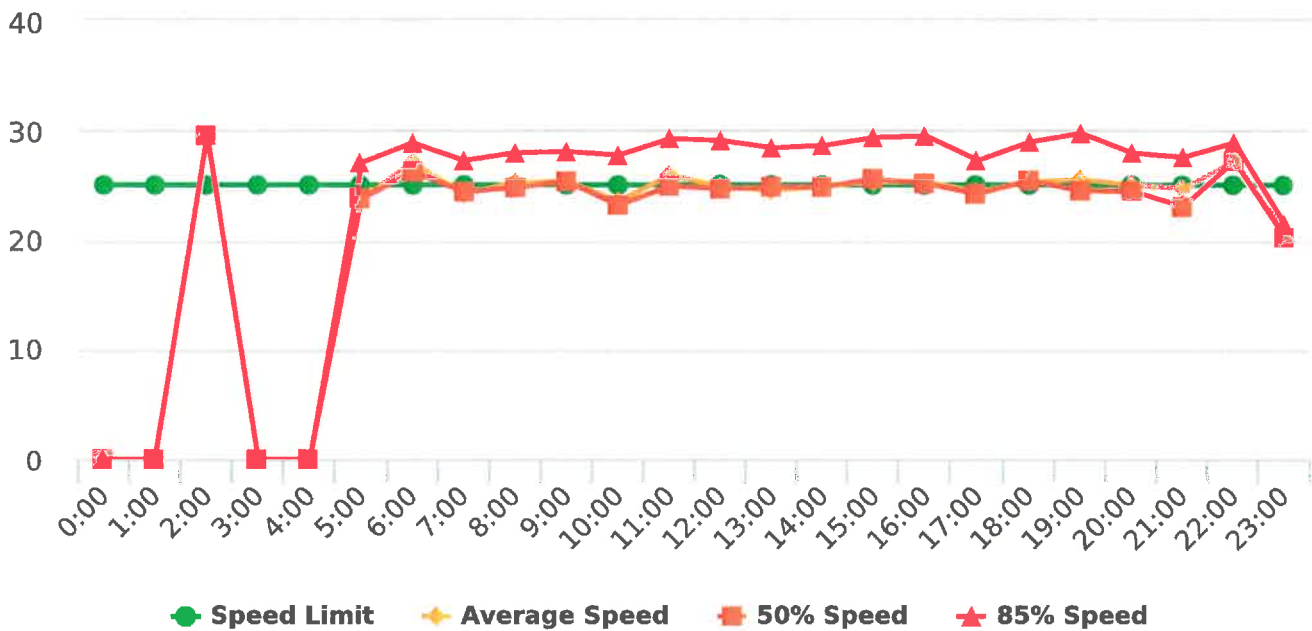
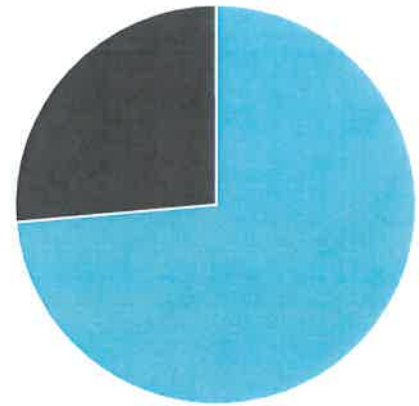
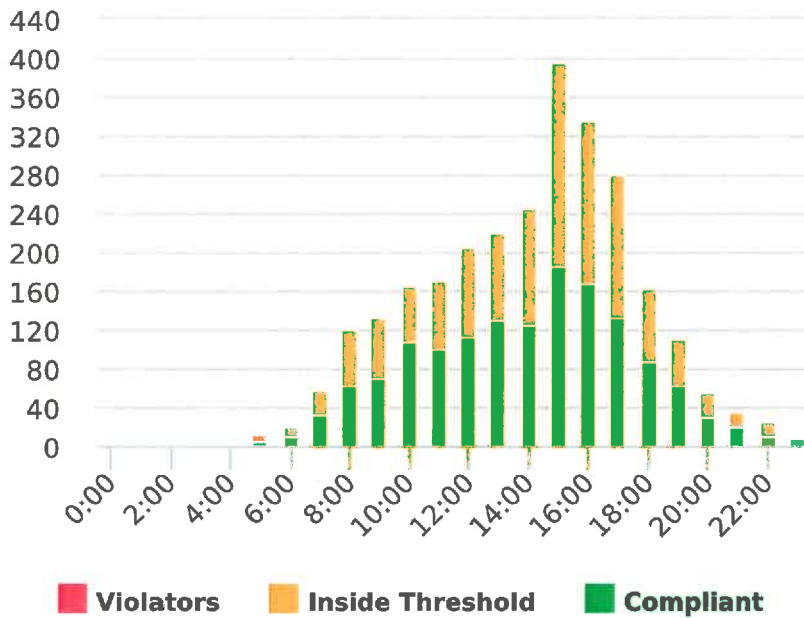
Time of Day: 0:00 to 23:59  
 Dates: 1/27/2020 to 2/2/2020

Site: Ronda Road, 9E - Ronda Rd. at Spruance Intersection, EB

## Overall Summary

Total Days of Data: 7  
 Speed Limit: 25  
 Average Speed: 25.09  
 50th Percentile Speed: 24.8  
 85th Percentile Speed: 28.06  
 Pace Speed Range: 20-30

Minimum Speed: 5  
 Maximum Speed: 41  
 Display Status: Speed Display  
 Average Volume per Day: 395.9  
 Total Volume: 2771







Generated by Marianna Pimentel from Pebble Beach Community Services on Mar 18, 2020 at 1:12:24 PM

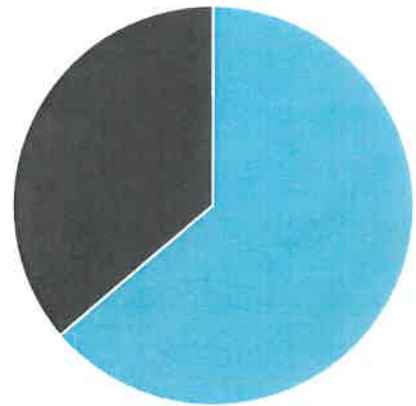
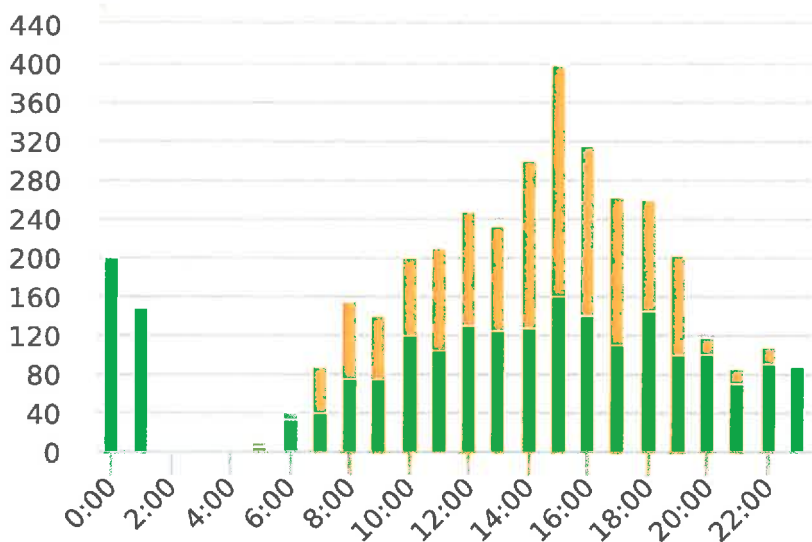
Time of Day: 0:00 to 23:59  
 Dates: 3/9/2020 to 3/15/2020

Site: Ronda Road, 9E - Ronda Rd. at Spruance Intersection, EB

## Overall Summary

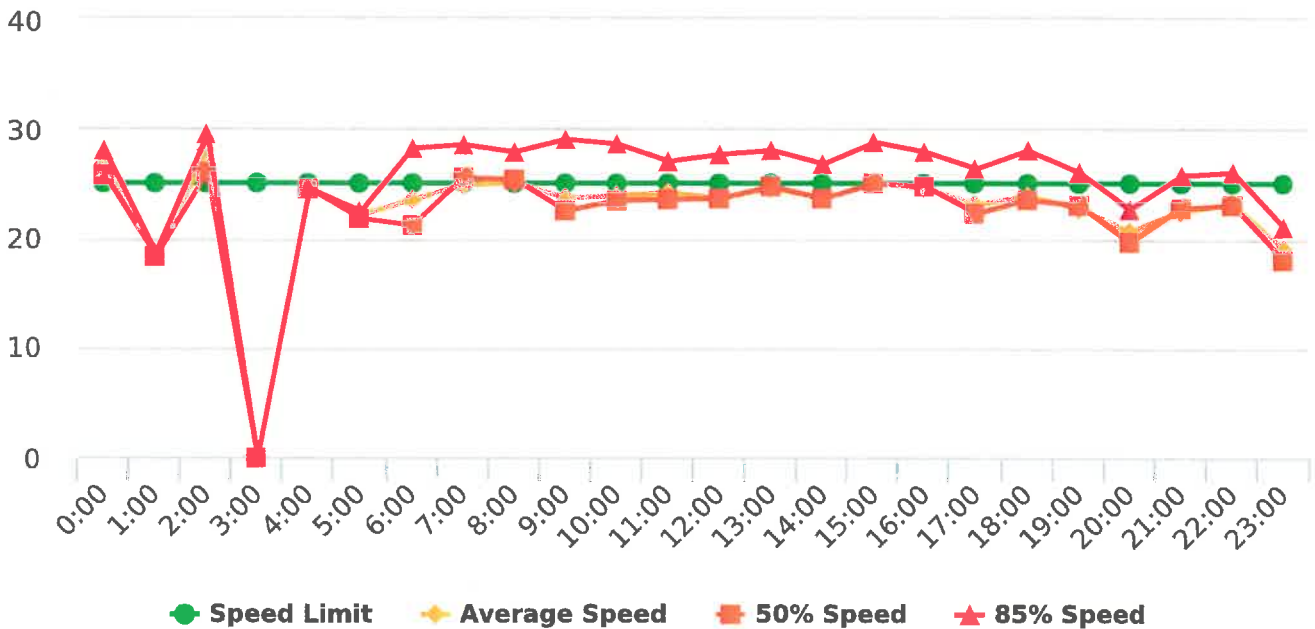
Total Days of Data: 7  
 Speed Limit: 25  
 Average Speed: 23.52  
 50th Percentile Speed: 23.11  
 85th Percentile Speed: 26.39  
 Pace Speed Range: 19-29


Minimum Speed: 5  
 Maximum Speed: 42  
 Display Status: Speed Display  
 Average Volume per Day: 548.3  
 Total Volume: 3838



Violators Inside Threshold Compliant

Vehicles Slowed Other





Generated by Marianna Pimentel from Pebble Beach Community Services on Mar 18, 2020 at 12:38:54 PM

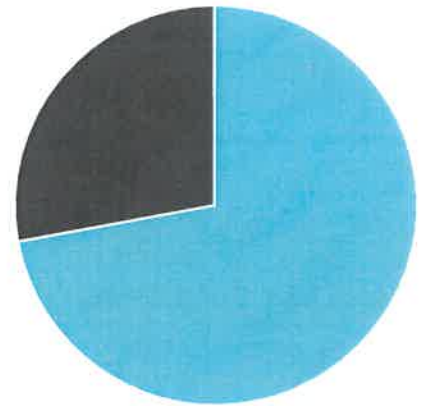
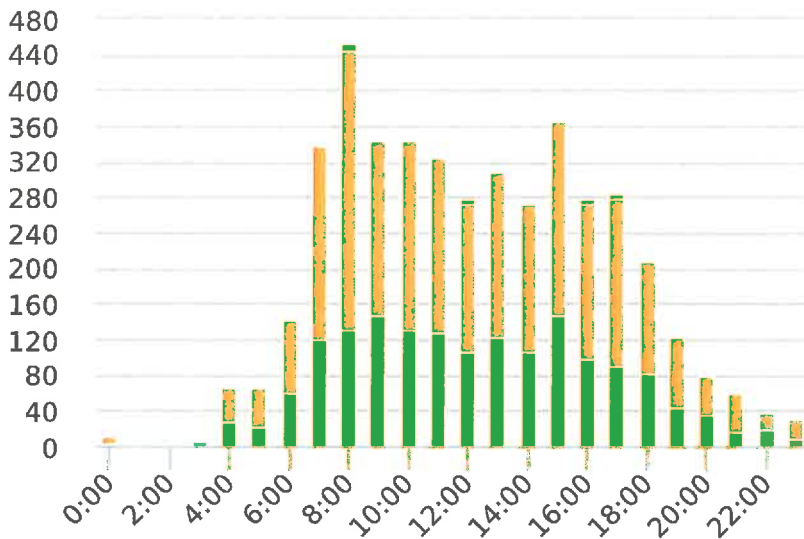
Time of Day: 0:00 to 23:59  
 Dates: 2/3/2020 to 2/9/2020

Site: Ronda Road, 9W - Ronda Rd. at Spruance Intersection, WB

## Overall Summary

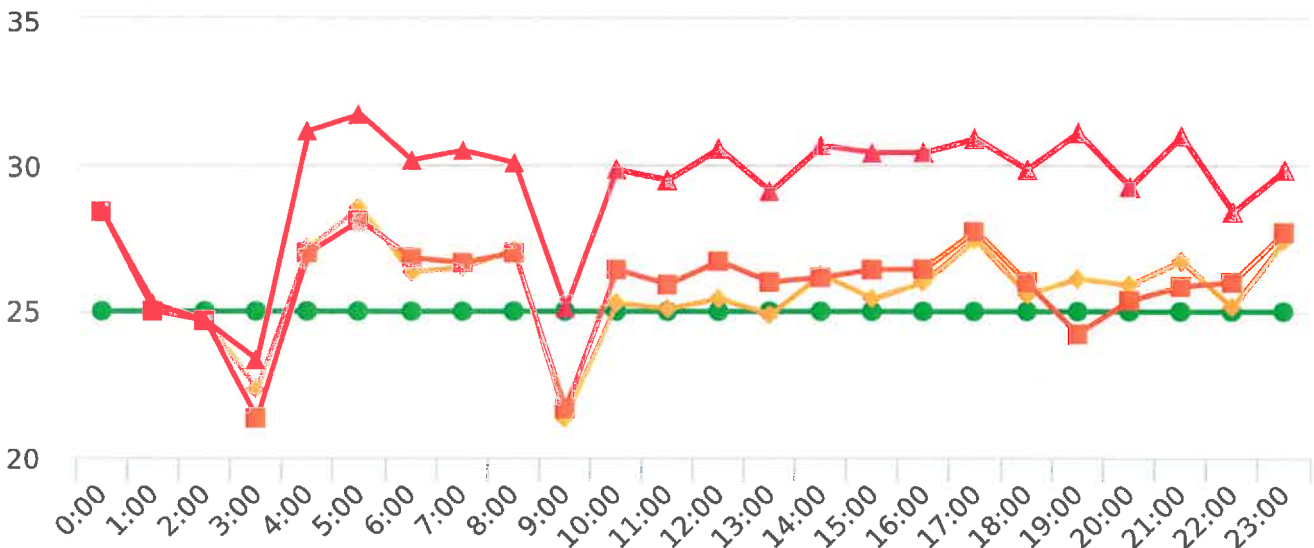
Total Days of Data: 7  
 Speed Limit: 25  
 Average Speed: 25.85  
 50th Percentile Speed: 25.99  
 85th Percentile Speed: 29.23  
 Pace Speed Range: 22-32

Minimum Speed: 5  
 Maximum Speed: 45  
 Display Status: Speed Display  
 Average Volume per Day: 636.3  
 Total Volume: 4454



■ Violators ■ Inside Threshold ■ Compliant

■ Vehicles Slowed ■ Other



● Speed Limit ◆ Average Speed ■ 50% Speed ▲ 85% Speed



Generated by Marianna Pimentel from Pebble Beach Community Services on May 6, 2020 at 2:47:24 PM

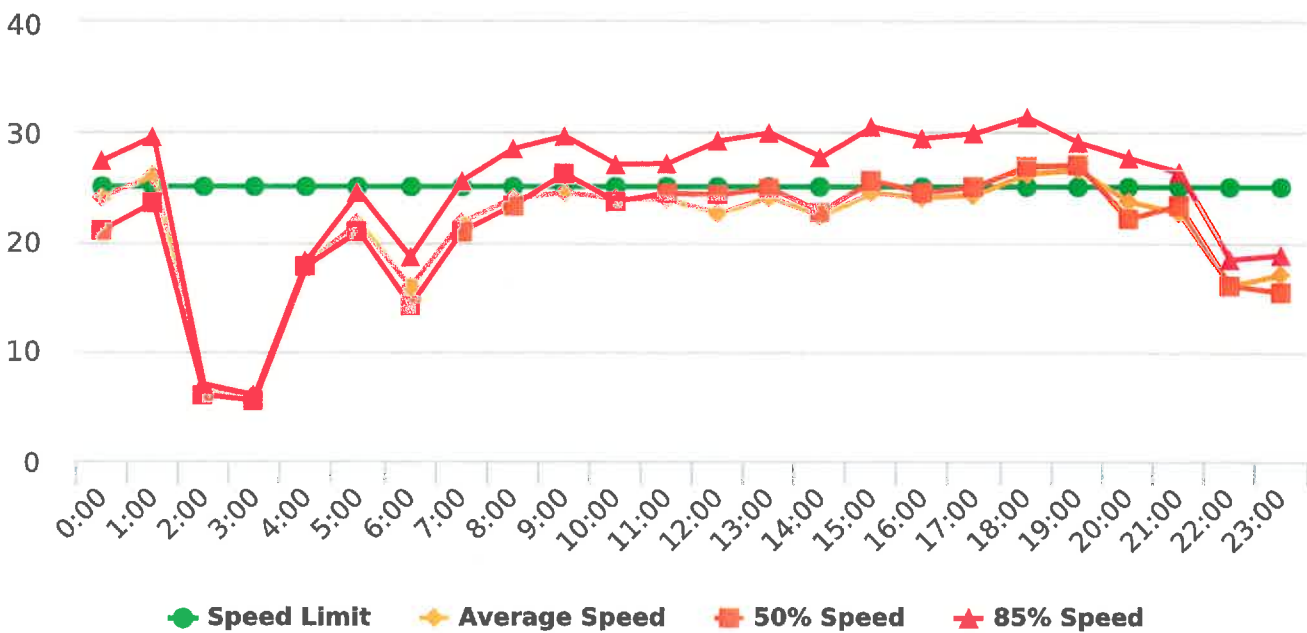
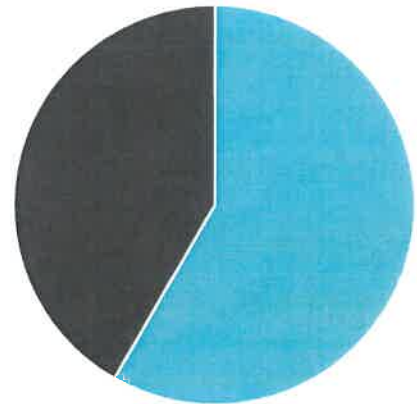
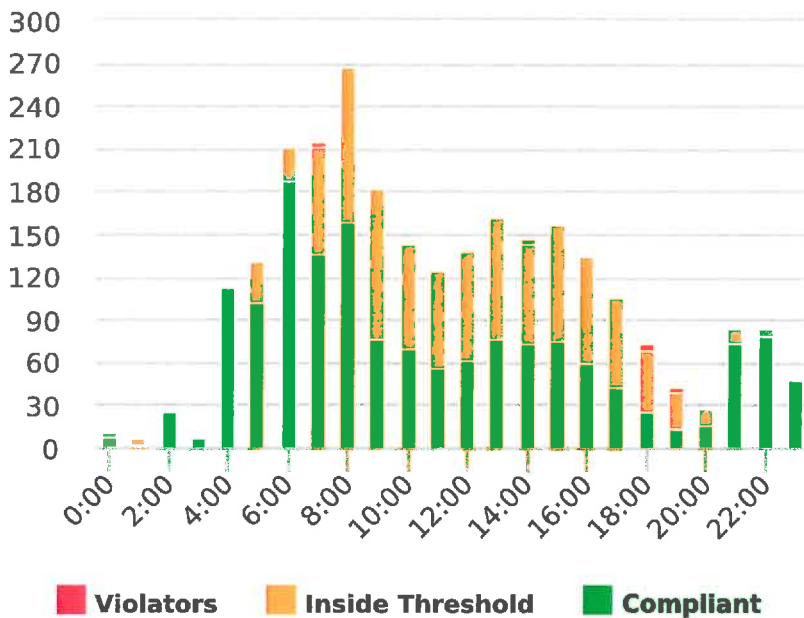
Time of Day: 0:00 to 23:59  
 Dates: 3/16/2020 to 3/22/2020

Site: Ronda Road, 9W - Ronda Rd. at Spruance Intersection, WB

## Overall Summary

Total Days of Data: 7  
 Speed Limit: 25  
 Average Speed: 21.22  
 50th Percentile Speed: 21.03  
 85th Percentile Speed: 24.85  
 Pace Speed Range: 19-29

Minimum Speed: 5  
 Maximum Speed: 40  
 Display Status: Speed Display  
 Average Volume per Day: 378.6  
 Total Volume: 2650





Generated by Marianna Pimentel from Pebble Beach Community Services on Mar 18, 2020 at 12:35:8 PM

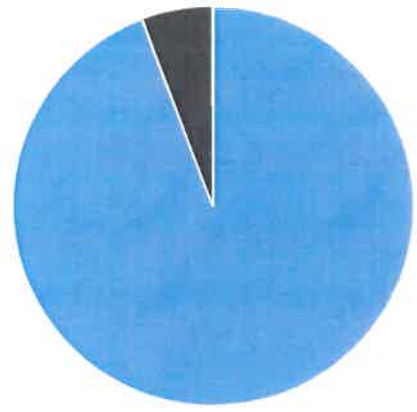
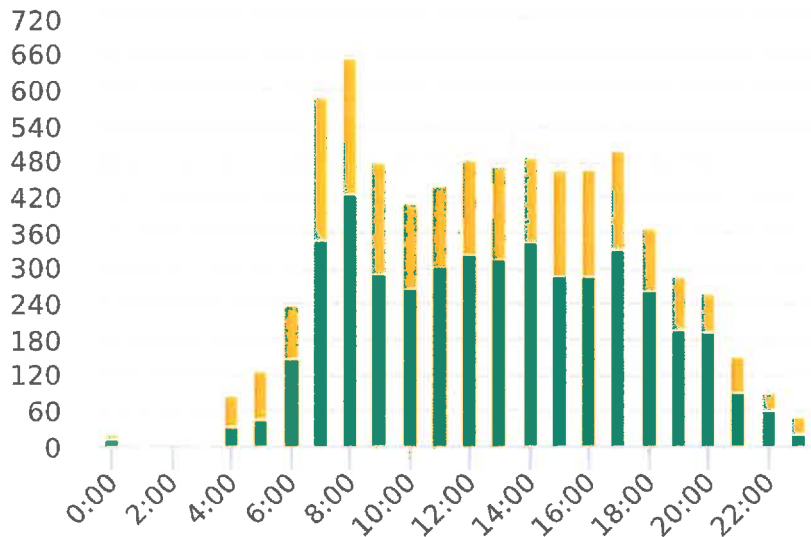
Time of Day: 0:00 to 23:59  
 Dates: 1/27/2020 to 2/2/2020

Site: Sunridge Road, 10N - Sunridge Rd., NB

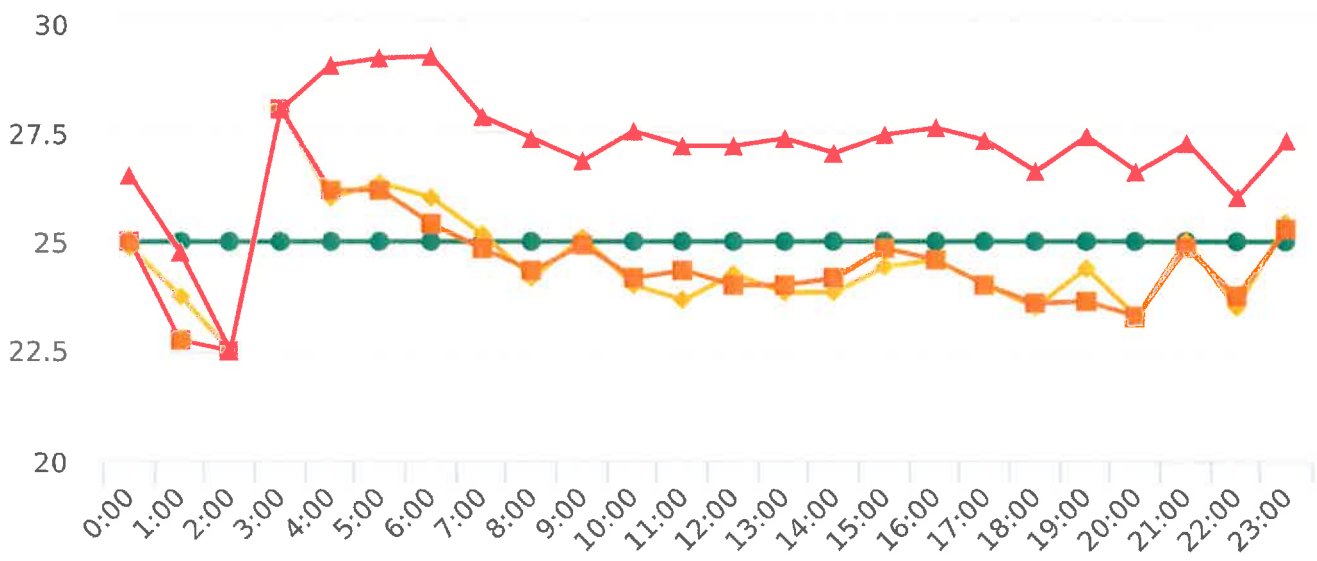
## Overall Summary

Total Days of Data: 6  
 Speed Limit: 25  
 Average Speed: 24.56  
 50th Percentile Speed: 24.52  
 85th Percentile Speed: 27.11  
 Pace Speed Range: 20-30

Minimum Speed: 5  
 Maximum Speed: 40  
 Display Status: Speed Display  
 Average Volume per Day: 1187.8  
 Total Volume: 7127



■ Violators   
 ■ Inside Threshold   
 ■ Compliant   
 ■ Vehicles Slowed   
 ■ Other



● Speed Limit   
 ● Average Speed   
 ● 50% Speed   
 ● 85% Speed



Generated by Marianna Pimentel from Pebble Beach Community Services on Mar 18, 2020 at 1:16:29 PM

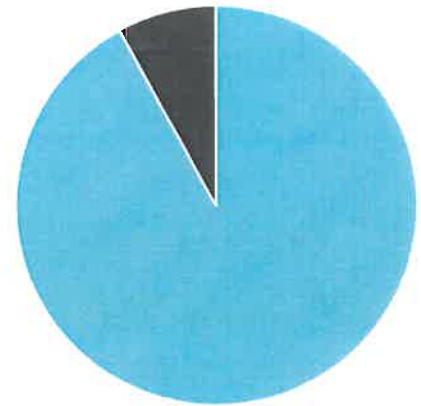
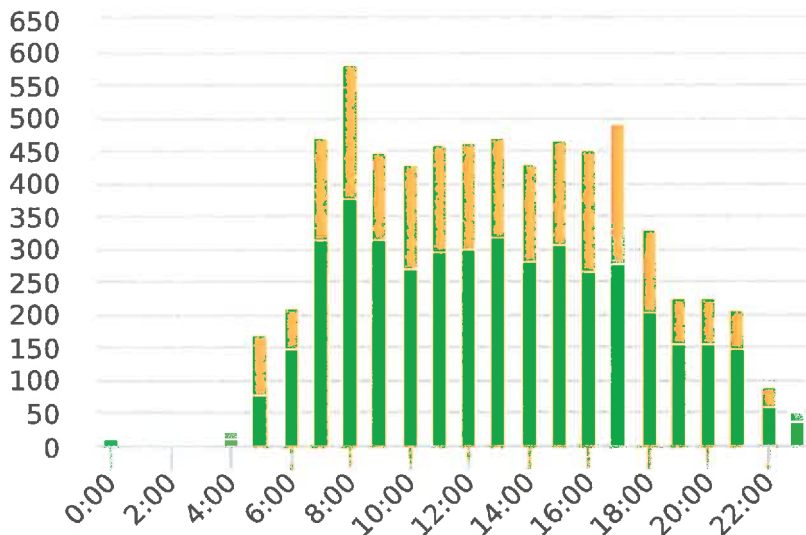
Time of Day: 0:00 to 23:59  
 Dates: 3/9/2020 to 3/15/2020

Site: Sunridge Road, 10N - Sunridge Rd. , NB

## Overall Summary

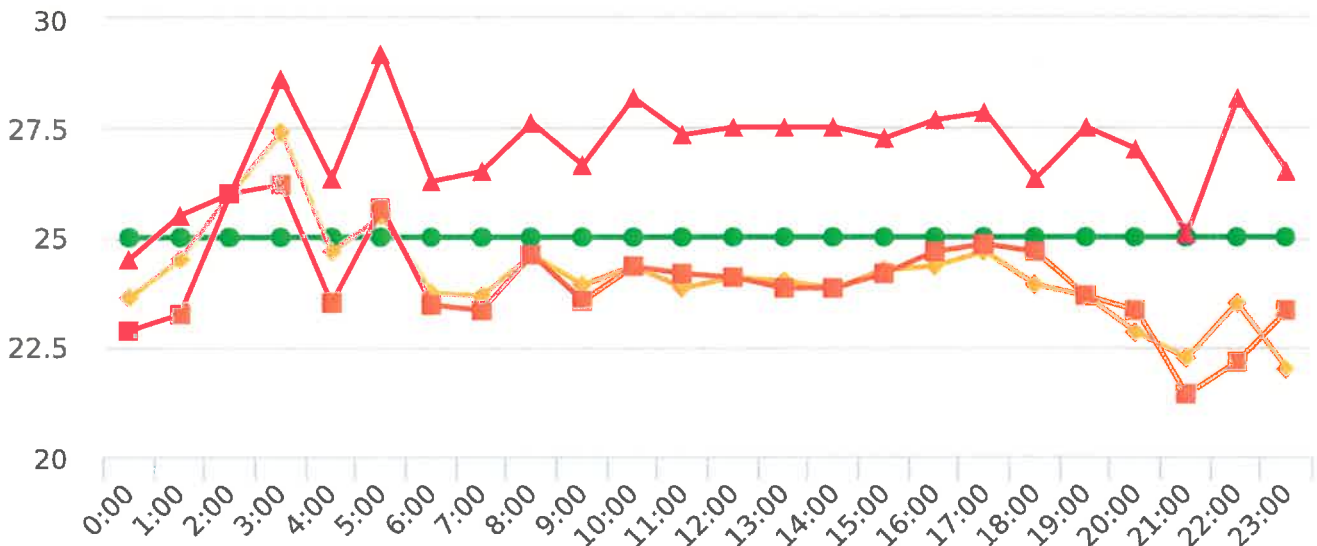
Total Days of Data: 7  
 Speed Limit: 25  
 Average Speed: 24.13  
 50th Percentile Speed: 23.96  
 85th Percentile Speed: 27.02  
 Pace Speed Range: 19-29

Minimum Speed: 5  
 Maximum Speed: 37  
 Display Status: Speed Display  
 Average Volume per Day: 958.7  
 Total Volume: 6711



Violators Inside Threshold Compliant

Vehicles Slowed Other



Speed Limit Average Speed 50% Speed 85% Speed



Generated by Marianna Pimentel from Pebble Beach Community Services on Mar 18, 2020 at 12:40:20 PM

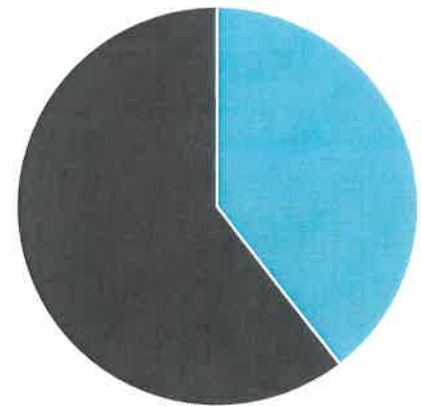
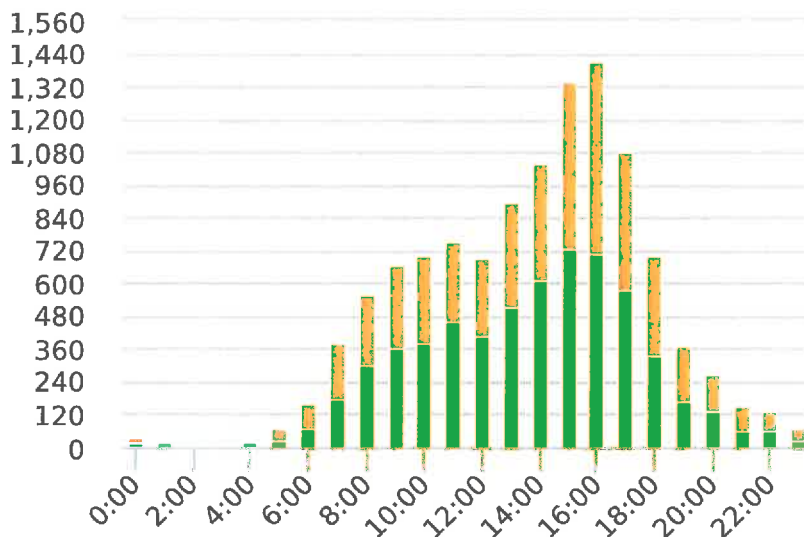
Time of Day: 0:00 to 23:59  
 Dates: 2/3/2020 to 2/9/2020

Site: Sunridge Road, 10S - Sunridge Rd., SB

## Overall Summary

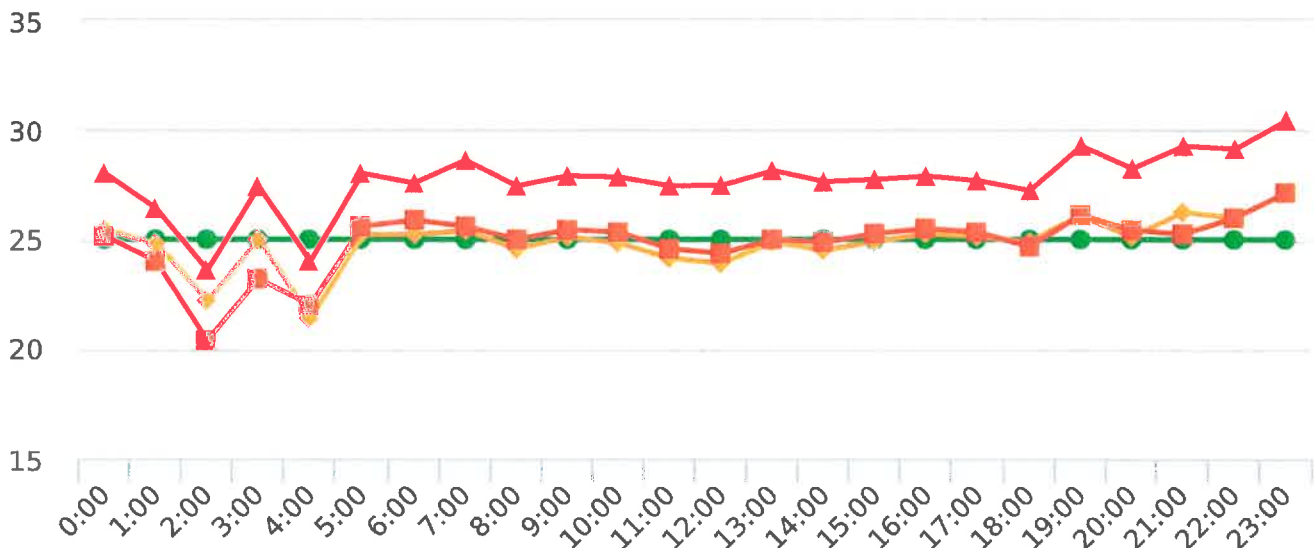
Total Days of Data: 7  
 Speed Limit: 25  
 Average Speed: 24.89  
 50th Percentile Speed: 24.88  
 85th Percentile Speed: 27.67  
 Pace Speed Range: 20-30

Minimum Speed: 5  
 Maximum Speed: 41  
 Display Status: Speed Display  
 Average Volume per Day: 1651.9  
 Total Volume: 11563



■ Violators   
 ■ Inside Threshold   
 ■ Compliant

■ Vehicles Slowed   
 ■ Other



● Speed Limit   
 ◆ Average Speed   
 ■ 50% Speed   
 ▲ 85% Speed



Generated by Marianna Pimentel from Pebble Beach Community Services on May 6, 2020 at 2:50:4 PM

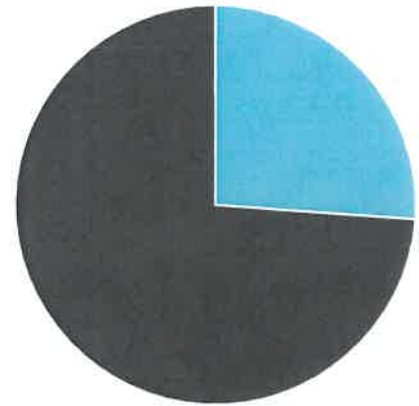
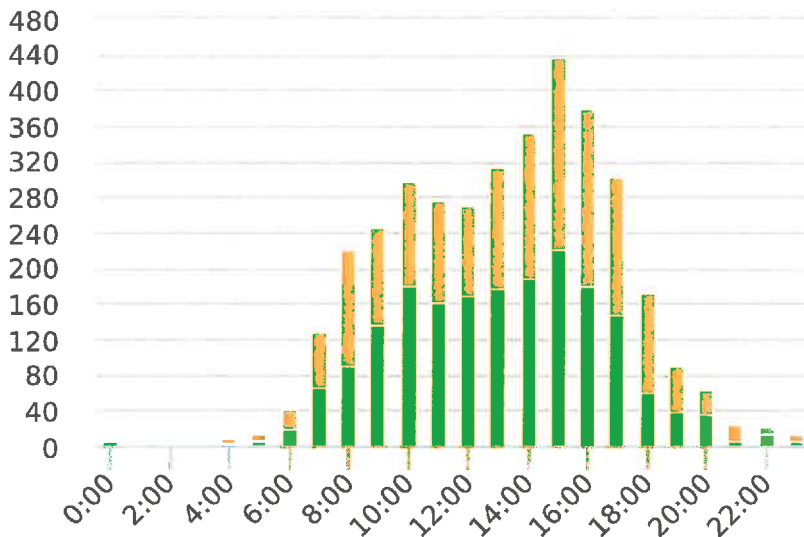
Time of Day: 0:00 to 23:59  
 Dates: 3/16/2020 to 3/20/2020

Site: Sunridge Road, 10S - Sunridge Rd., SB

## Overall Summary

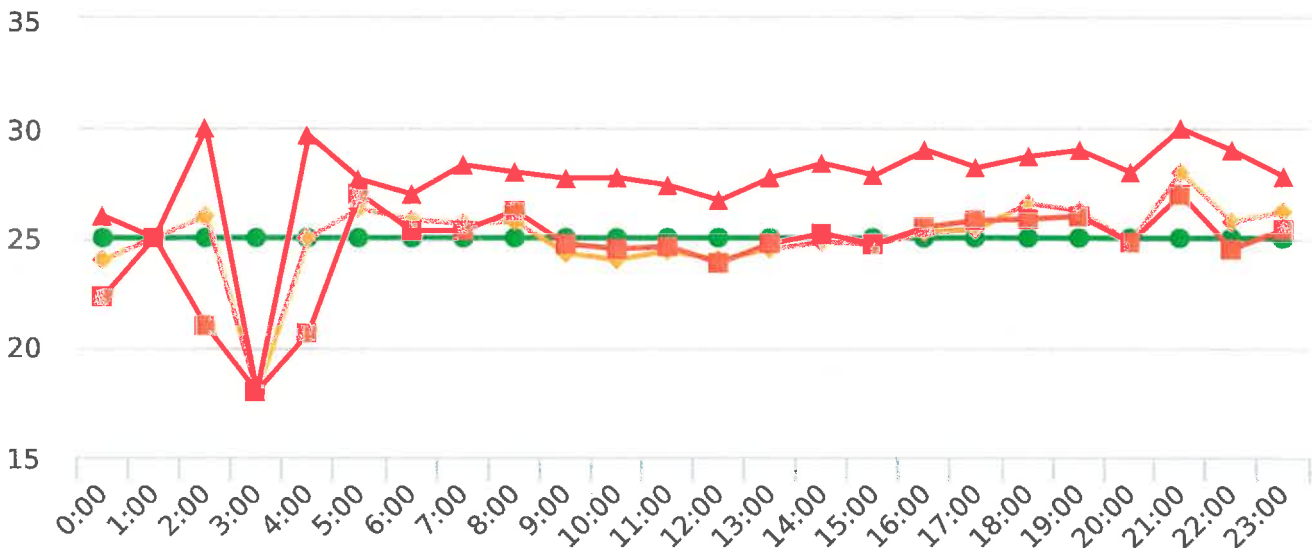
Total Days of Data: 5  
 Speed Limit: 25  
 Average Speed: 25.02  
 50th Percentile Speed: 24.5  
 85th Percentile Speed: 27.62  
 Pace Speed Range: 20-30

Minimum Speed: 5  
 Maximum Speed: 37  
 Display Status: Speed Display  
 Average Volume per Day: 737.8  
 Total Volume: 3689



■ Violators   
 ■ Inside Threshold   
 ■ Compliant

■ Vehicles Slowed   
 ■ Other



● Speed Limit   
 ◆ Average Speed   
 ■ 50% Speed   
 ★ 85% Speed



Generated by Marianna Pimentel from Pebble Beach Community Services on Mar 18, 2020 at 12:37:14 PM

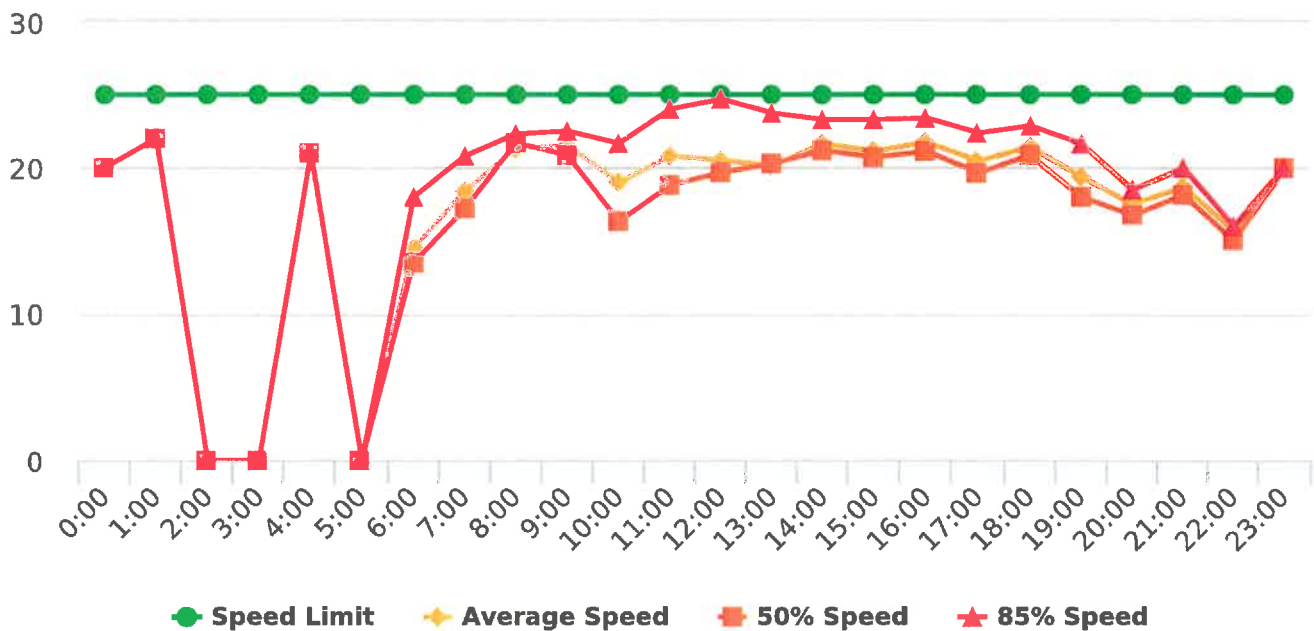
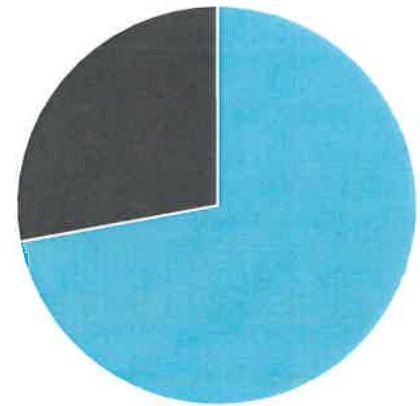
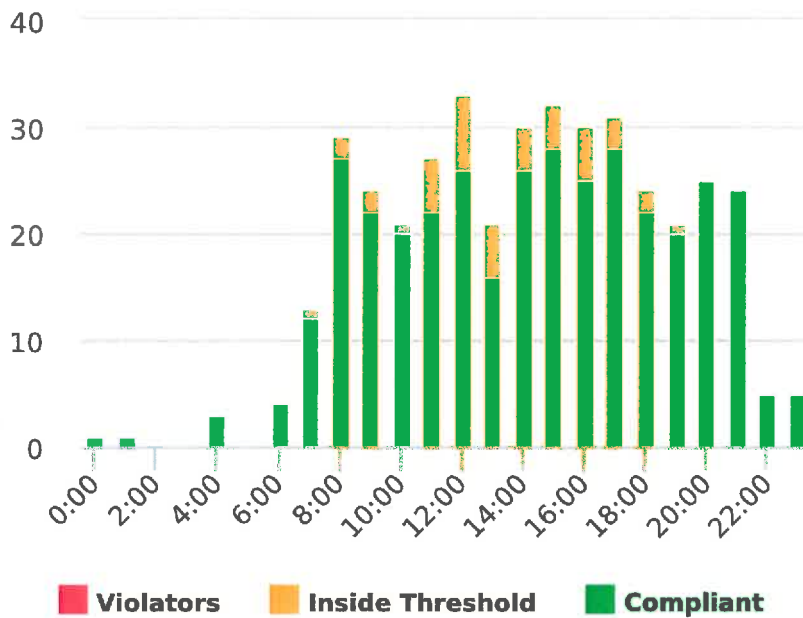
Time of Day: 0:00 to 23:59  
 Dates: 1/27/2020 to 2/2/2020

Site: El Bosque Dr., 11N - El Bosque Dr., NB

## Overall Summary

Total Days of Data: 7  
 Speed Limit: 25  
 Average Speed: 19.85  
 50th Percentile Speed: 19.18  
 85th Percentile Speed: 21.52  
 Pace Speed Range: 15-25

Minimum Speed: 5  
 Maximum Speed: 34  
 Display Status: Speed Display  
 Average Volume per Day: 57.7  
 Total Volume: 404







Generated by Marianna Pimentel from Pebble Beach Community Services on Mar 18, 2020 at 1:18:35 PM

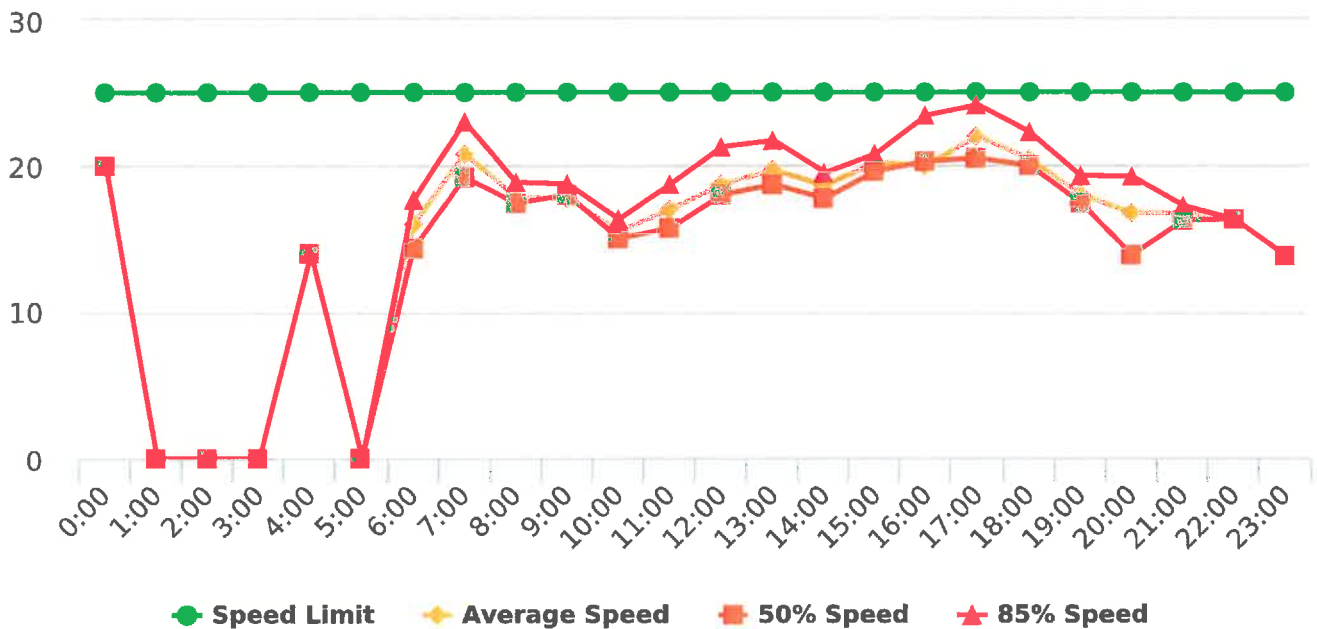
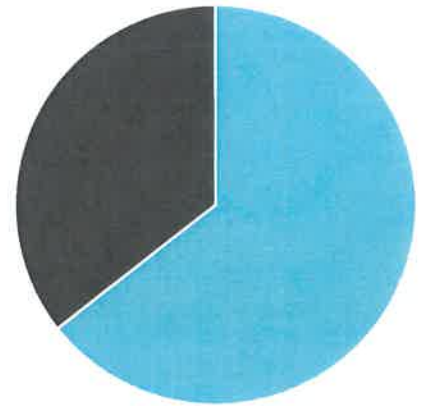
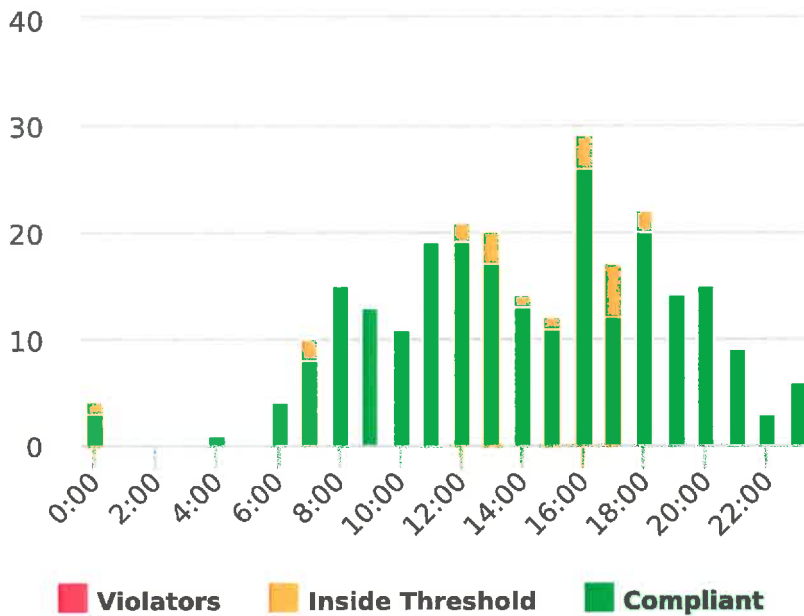
Time of Day: 0:00 to 23:59  
 Dates: 3/9/2020 to 3/15/2020

Site: El Bosque Dr., 11N - El Bosque Dr., NB

## Overall Summary

Total Days of Data: 7  
 Speed Limit: 25  
 Average Speed: 18.01  
 50th Percentile Speed: 17.31  
 85th Percentile Speed: 19.32  
 Pace Speed Range: 14-24

Minimum Speed: 5  
 Maximum Speed: 29  
 Display Status: Speed Display  
 Average Volume per Day: 37.0  
 Total Volume: 259





Generated by Marianna Pimentel from Pebble Beach Community Services on Mar 18, 2020 at 12:45:26 PM

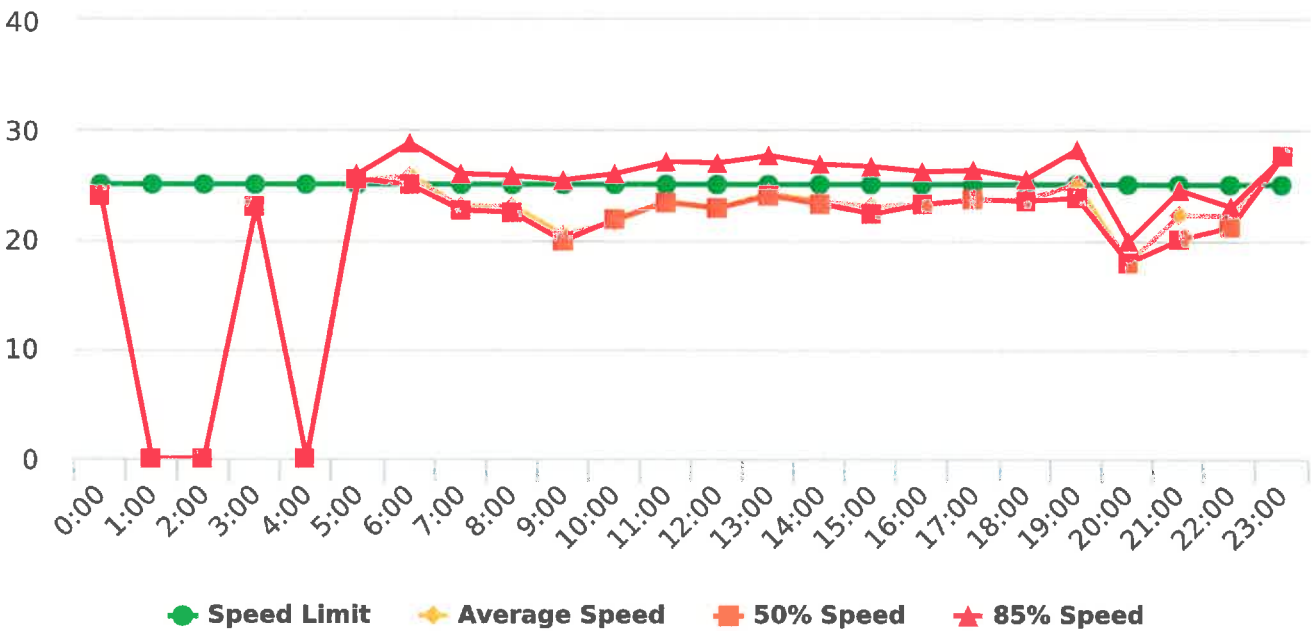
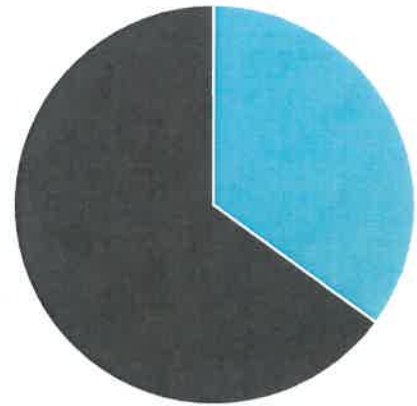
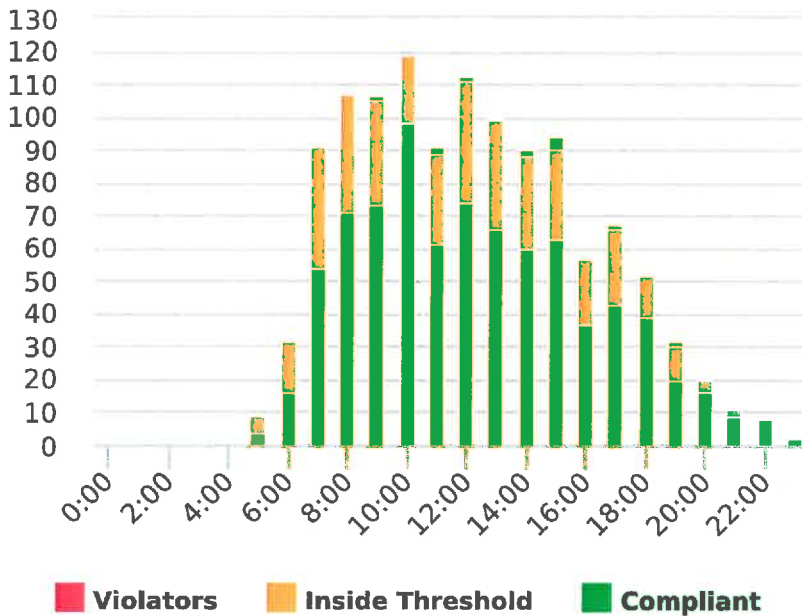
Time of Day: 0:00 to 23:59  
 Dates: 2/3/2020 to 2/8/2020

Site: El Bosque Dr., 11S - El Bosque Dr., SB

## Overall Summary

Total Days of Data: 6  
 Speed Limit: 25  
 Average Speed: 23.26  
 50th Percentile Speed: 22.9  
 85th Percentile Speed: 25.79  
 Pace Speed Range: 18-28

Minimum Speed: 5  
 Maximum Speed: 44  
 Display Status: Speed Display  
 Average Volume per Day: 200.7  
 Total Volume: 1204





Generated by Marianna Pimentel from Pebble Beach Community Services on May 6, 2020 at 2:51:26 PM

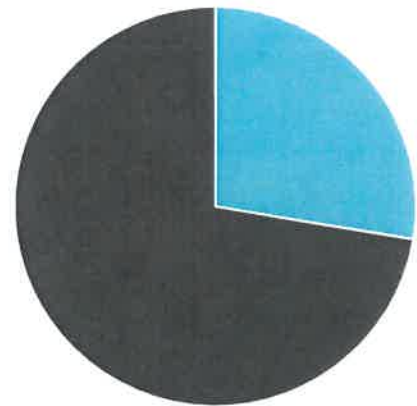
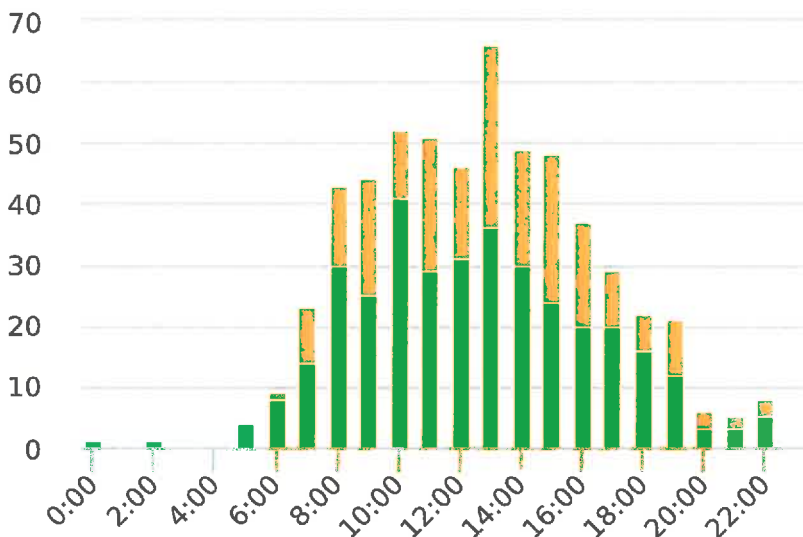
Time of Day: 0:00 to 23:59  
 Dates: 3/16/2020 to 3/22/2020

Site: El Bosque Dr., 11S - El Bosque Dr., SB

## Overall Summary

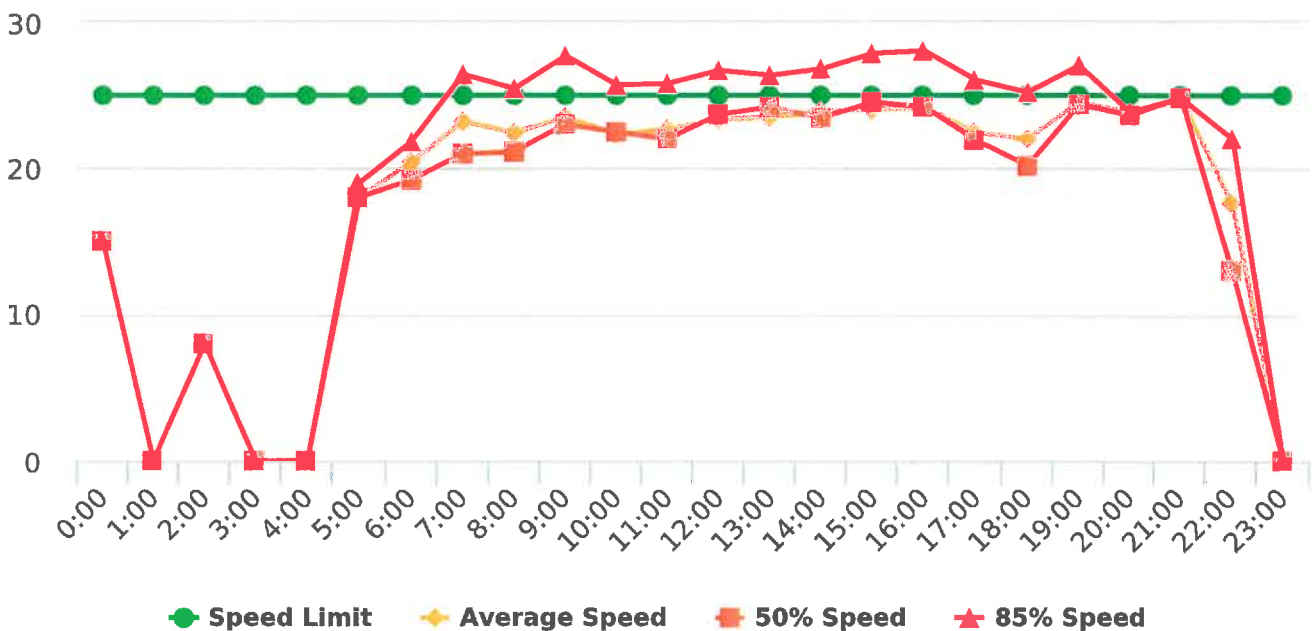
Total Days of Data: 7  
 Speed Limit: 25  
 Average Speed: 21.48  
 50th Percentile Speed: 20.88  
 85th Percentile Speed: 23.96  
 Pace Speed Range: 18-28

Minimum Speed: 5  
 Maximum Speed: 35  
 Display Status: Speed Display  
 Average Volume per Day: 80.7  
 Total Volume: 565



■ Violators   
 ■ Inside Threshold   
 ■ Compliant

■ Vehicles Slowed  
■ Other



● Speed Limit   
 ◆ Average Speed   
 ■ 50% Speed   
 ▲ 85% Speed



Generated by Marianna Pimentel from Pebble Beach Community Services on Mar 18, 2020 at 12:37:55 PM

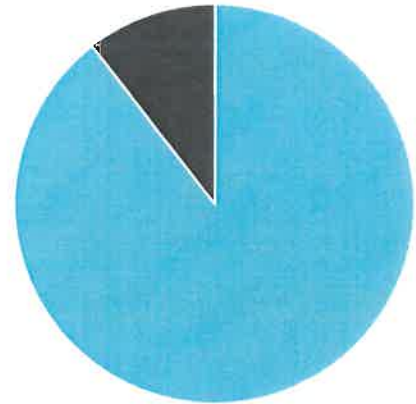
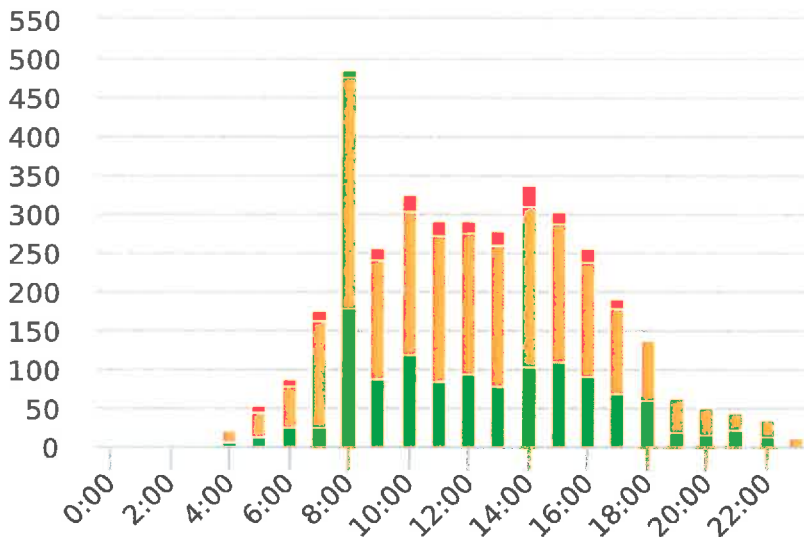
Time of Day: 0:00 to 23:59  
 Dates: 1/27/2020 to 2/2/2020

Site: Crespi Lane, 12N - Crespi Ln.  
 near Del Ciervo , NB

## Overall Summary

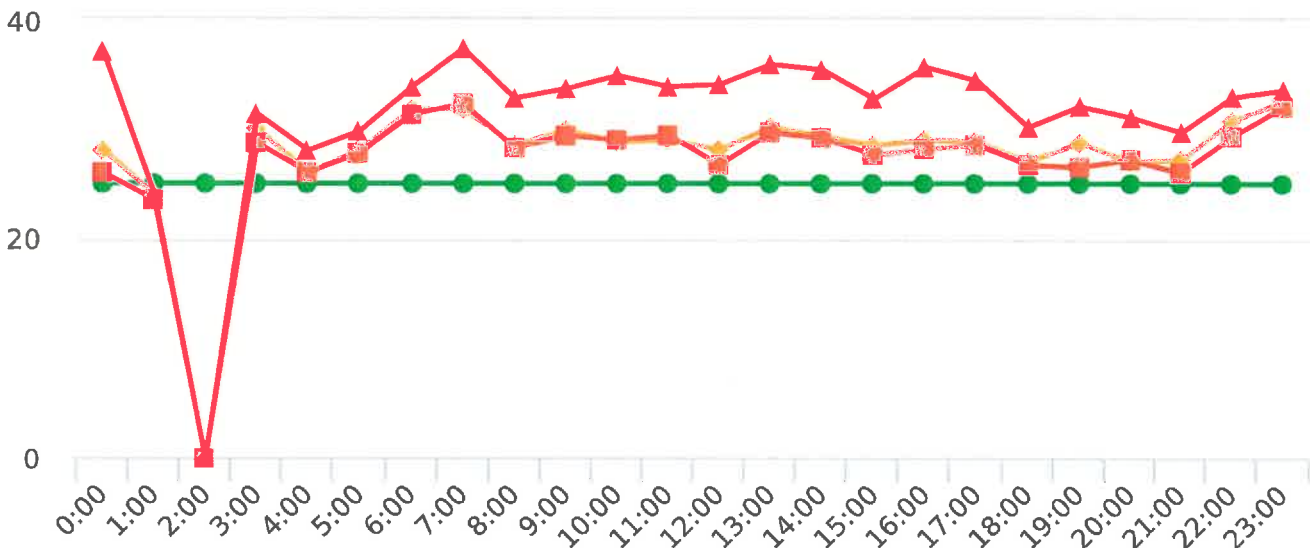
Total Days of Data: 7  
 Speed Limit: 25  
 Average Speed: 28.81  
 50th Percentile Speed: 28.21  
 85th Percentile Speed: 32.74  
 Pace Speed Range: 24-34

Minimum Speed: 5  
 Maximum Speed: 47  
 Display Status: Speed Display  
 Average Volume per Day: 531.6  
 Total Volume: 3721



**Violators**   **Inside Threshold**   **Compliant**

**Vehicles Slowed**  
**Other**



**Speed Limit**   **Average Speed**   **50% Speed**   **85% Speed**



Generated by Marianna Pimentel from Pebble Beach Community Services on Mar 18, 2020 at 1:19:47 PM

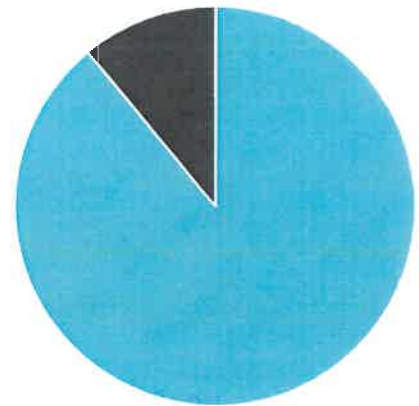
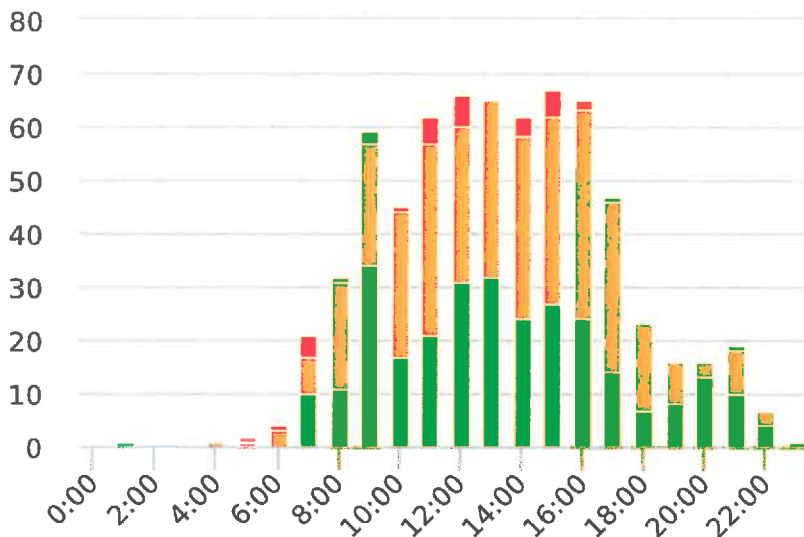
Time of Day: 0:00 to 23:59  
 Dates: 3/9/2020 to 3/15/2020

Site: Crespi Lane, 12N - Crespi Ln.  
 near Del Ciervo , NB

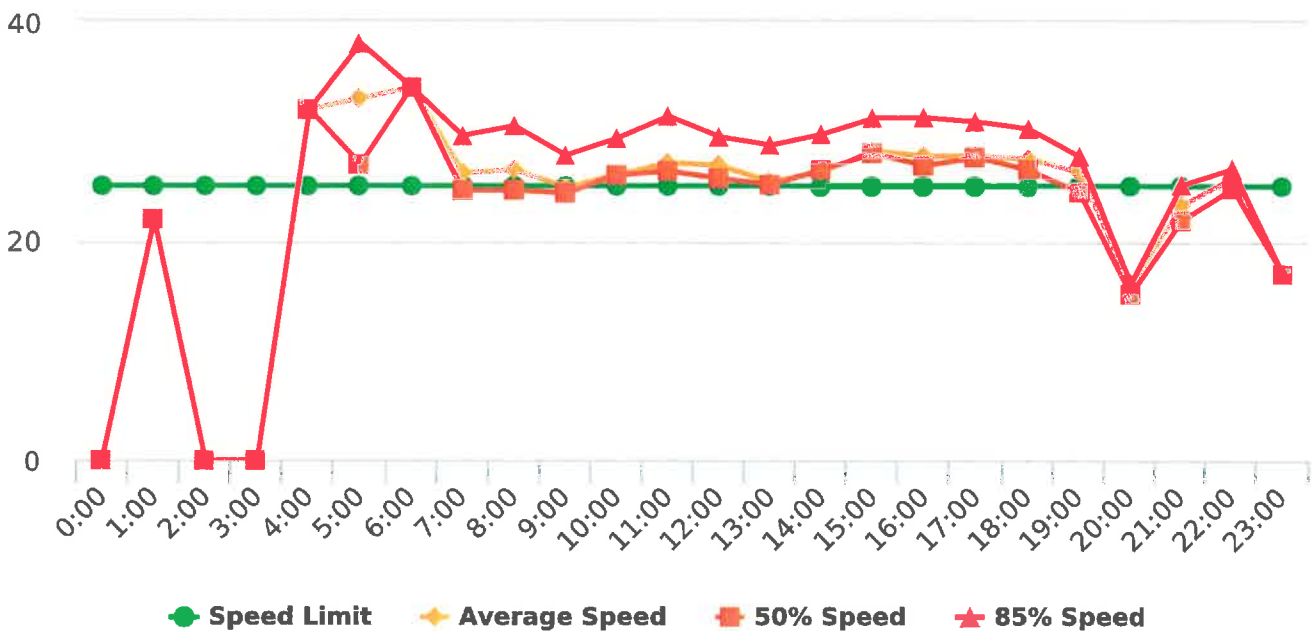
## Overall Summary

Total Days of Data: 7  
 Speed Limit: 25  
 Average Speed: 26.19  
 50th Percentile Speed: 25.26  
 85th Percentile Speed: 28.52  
 Pace Speed Range: 21-31

Minimum Speed: 5  
 Maximum Speed: 52  
 Display Status: Speed Display  
 Average Volume per Day: 97.3  
 Total Volume: 681



■ Violators   
 ■ Inside Threshold   
 ■ Compliant   
 ■ Vehicles Slowed   
 ■ Other



● Speed Limit   
 ◆ Average Speed   
 ■ 50% Speed   
 ★ 85% Speed



Generated by Marianna Pimentel from Pebble Beach Community Services on Mar 18, 2020 at 12:49:46 PM

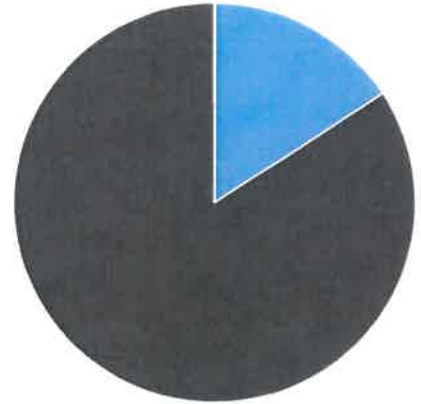
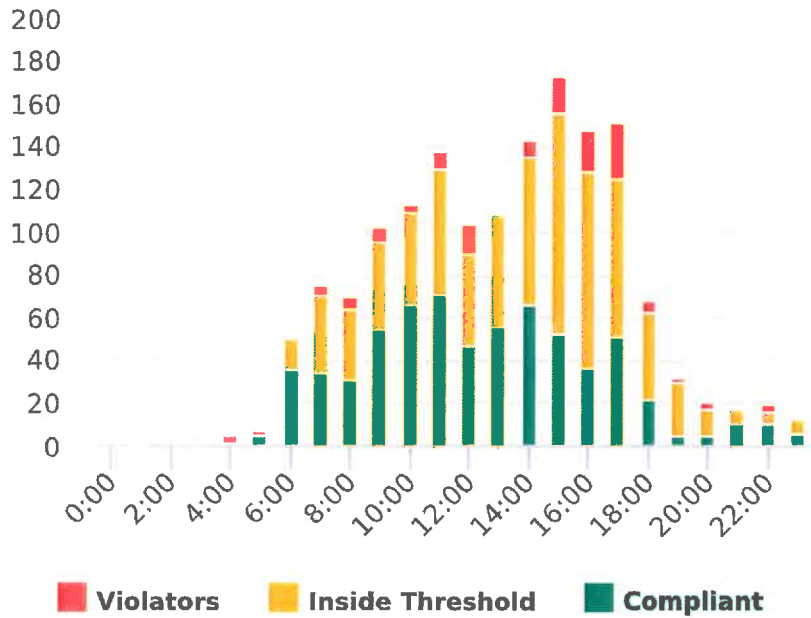
Time of Day: 0:00 to 23:59  
 Dates: 2/3/2020 to 2/9/2020

Site: Crespi Lane, 12S - Crespi Ln.  
 near Del Ciervo, SB

## Overall Summary

Total Days of Data: 7  
 Speed Limit: 25  
 Average Speed: 28.25  
 50th Percentile Speed: 27.6  
 85th Percentile Speed: 32.08  
 Pace Speed Range: 22-32

Minimum Speed: 5  
 Maximum Speed: 55  
 Display Status: Speed Display  
 Average Volume per Day: 222.4  
 Total Volume: 1557





Generated by Marianna Pimentel from Pebble Beach Community Services on May 6, 2020 at 2:52:18 PM

Time of Day: 0:00 to 23:59  
 Dates: 3/16/2020 to 3/22/2020

Site: Crespi Lane, 12S - Crespi Ln.  
 near Del Ciervo, SB

## Overall Summary

Total Days of Data: 7  
 Speed Limit: 25  
 Average Speed: 26.73  
 50th Percentile Speed: 26.21  
 85th Percentile Speed: 29.83  
 Pace Speed Range: 21-31

Minimum Speed: 5  
 Maximum Speed: 51  
 Display Status: Speed Display  
 Average Volume per Day: 70.3  
 Total Volume: 492

