

ADMINISTRATIVE COORDINATOR REPORT

January 28, 2022

TO: Board of Directors

FROM: Yuriana Nuñez, Administrative Coordinator

SUBJECT: **Supplemental Traffic Enforcement Program
Quarter Ending December 31, 2021**

VEHICLE SPEED DATA

The four mobile speed monitor/display units were rotated among 17 locations. The measured average speeds in most residential zones were below 25 mph, except for those located at Forest Lodge Road near Majella; Sloat Road near Wranglers; Forest Lake Road near Bristol Curve, Crespi Lane near Del Ciervo, 17-Mile Drive near Ocean, Sunridge Road near Chamisal, and Congress Road near Majella. The average and 85% speeds on those seven highly travelled roads remain near or below 30 mph, and 35 mph, respectively. A chart summarizing the vehicle traffic and speed statistics at the seven locations with higher recorded speeds is attached.

VEHICLE CITATION DATA

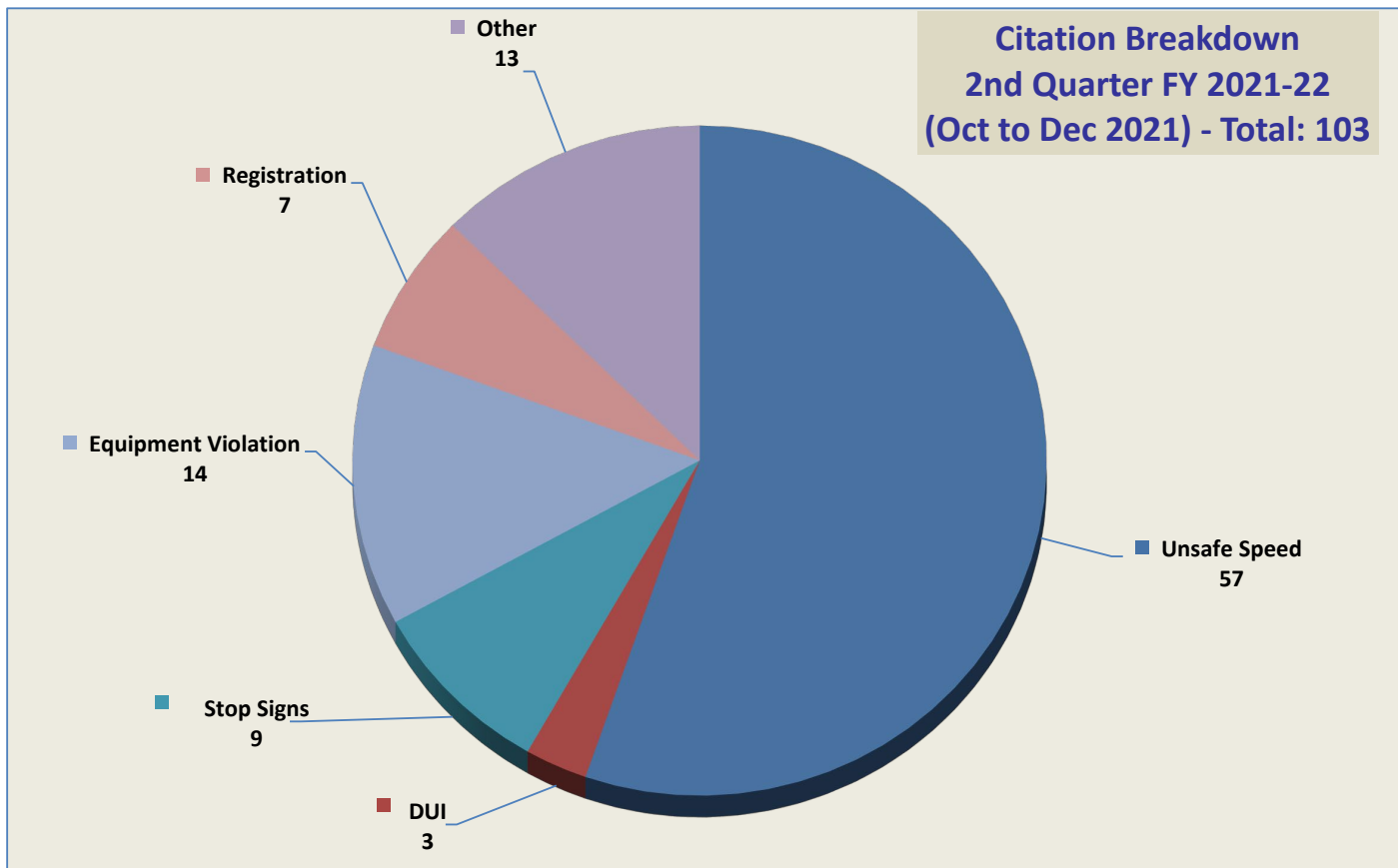
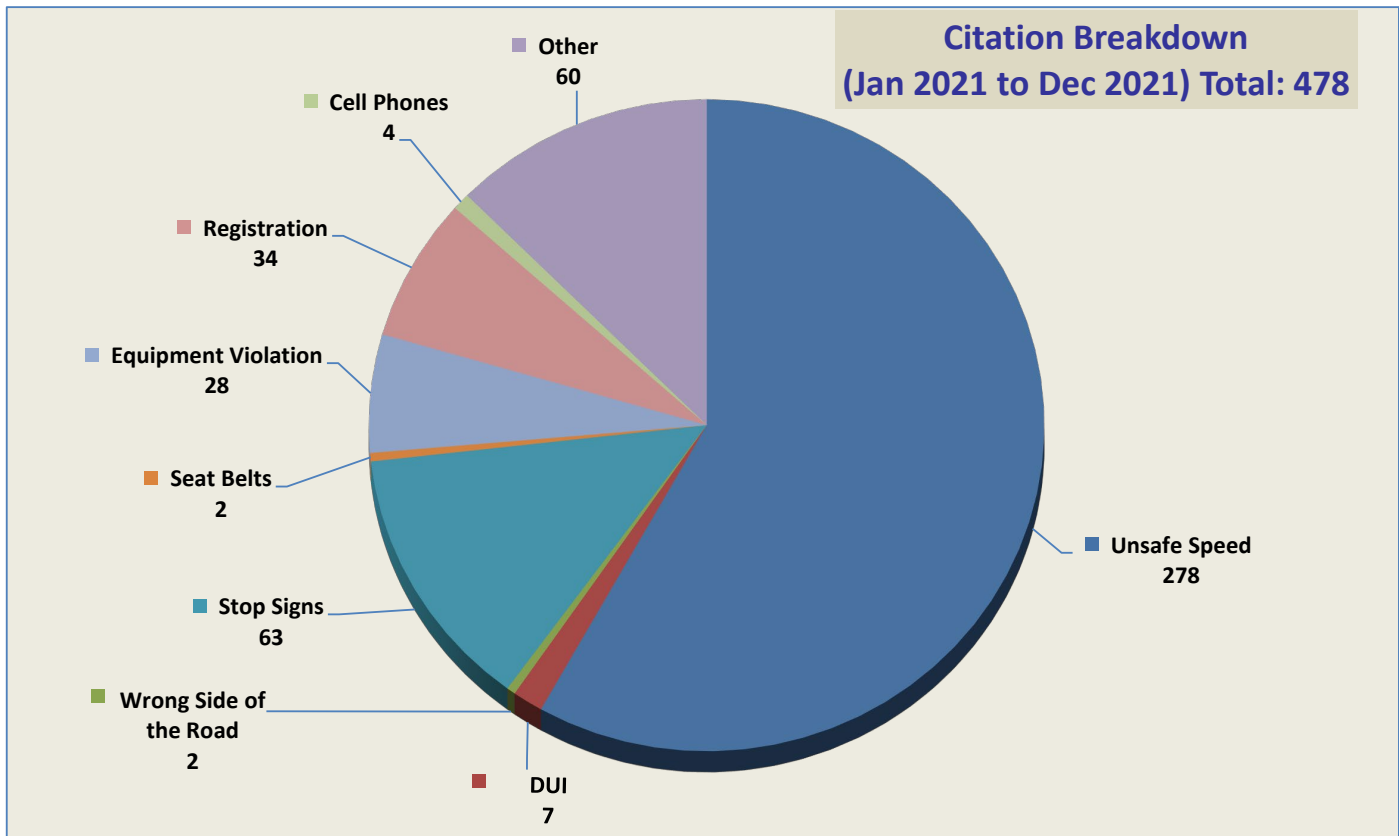
During the three-month and twelve-month periods ending December 31, 2021, California Highway Patrol issued 274 (57 for unsafe speed) and 660 (278 for unsafe speed) citations, respectively. The numbers of citations for the previous three-month and twelve-month periods ending September 30, 2021, were 170 (106 for unsafe speed) and 473 (266 for unsafe speed). A breakdown of the citations is summarized on the attached charts.

Additionally, the number of citations issued for the 12 locations identified by a 2006 DMFPO survey are presented on the attached maps.

Attachments: 1. High Speed Location Chart
 2. Citations Chart and Maps
 3. Vehicle Speed Data

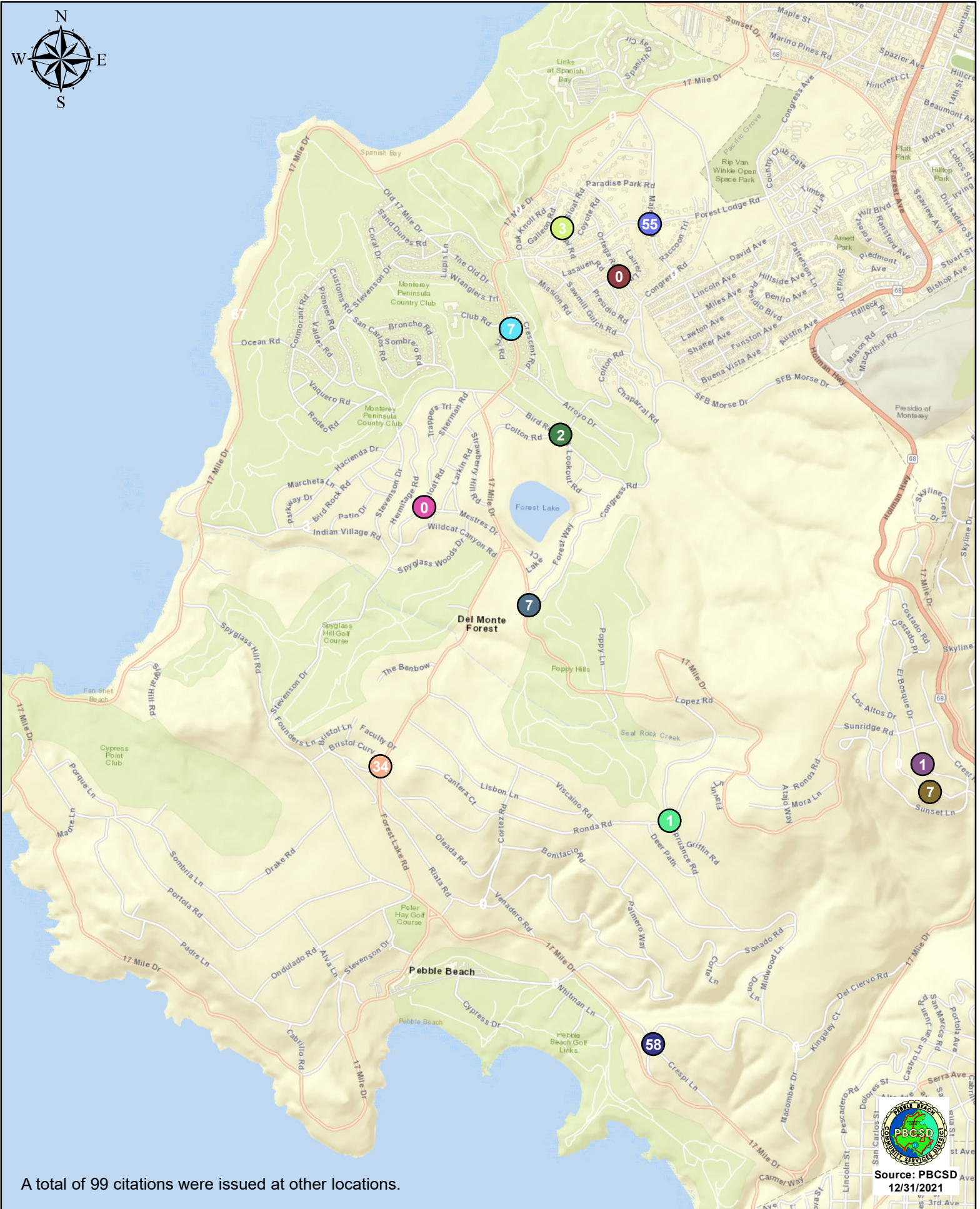
**Vehicle Traffic and Speed Statistics at Higher Speed Locations
October - December 2021**

Location	Travel Direction	Period 2021	Traffic Count	41-45 mph	46-50 mph	Over 50 mph
Forest Lodge near Majella	East	12/27/21-1/3/22	8,765	28	3	0
Sloat Road Near Wranglers	North	11/1 - 11/9	10,142	24	3	0
Sloat Road Near Wranglers	South	11/8 - 11/15	4,618	2	0	0
Sloat Road Near Wranglers	North	12/27/21 - 1/3/22	24,742	193	17	0
Forest Lake Road near Bristol Curve	North	11/15 - 11/22	6,739	18	2	2
Forest Lake Road near Bristol Curve	South	11/2 - 11/29	5,440	16	4	0
Crespi Lane near Del Ciervo	North	10/4 - 10/12	2,068	10	0	0
Crespi Lane near Del Ciervo	South	10/12 - 10/18	1,150	47	11	4
Crespi Lane near Del Ciervo	North	11/29 - 12/6	765	6	1	0
Crespi Lane near Del Ciervo	South	12/6 - 12/13	1,020	30	10	0
17-Mile Drive near Ocean	North	10/18 - 10/25	3,826	161	34	2
17-Mile Drive near Ocean	South	10/25 - 10/27	1,725	49	10	1
17-Mile Drive near Ocean	North	12/13 - 12/20	9,013	104	22	11
17-Mile Drive near Ocean	South	12/19 - 12/26	14,562	319	95	39
Sunridge Road near Chamisal	South	10/1 - 10/12	7,399	7	0	0
Sunridge Road near Chamisal	North	10/18 - 10/25	5,786	0	0	0
Sunridge Road near Chamisal	South	10/25 - 10/31	8,297	2	0	1
Sunridge Road near Chamisal	North	12/13 - 12/20	9,271	1	0	2
Sunridge Road near Chamisal	South	12/20 - 12/27	3,973	1	0	0
Congress near Majella	North	10/4 - 10/12	4,249	5	1	1
Congress near Majella	South	10/12 - 10/18	6,372	81	13	1
Congress near Majella	North	11/29 - 12/6	4,930	32	7	2
Congress near Majella	South	12/6 - 12/13	6,434	63	13	3
Total			151,286	1,199	246	69
Percent of Total				0.79%	0.16%	0.05%



Note: In addition to the citations above, CHP gave 140 verbal warnings and assisted 95 motorists during 2nd Quarter FY 2021-22.

CHP Traffic Enforcement Program Number of Citations Issued by Locations Oct 2021 to Dec 2021

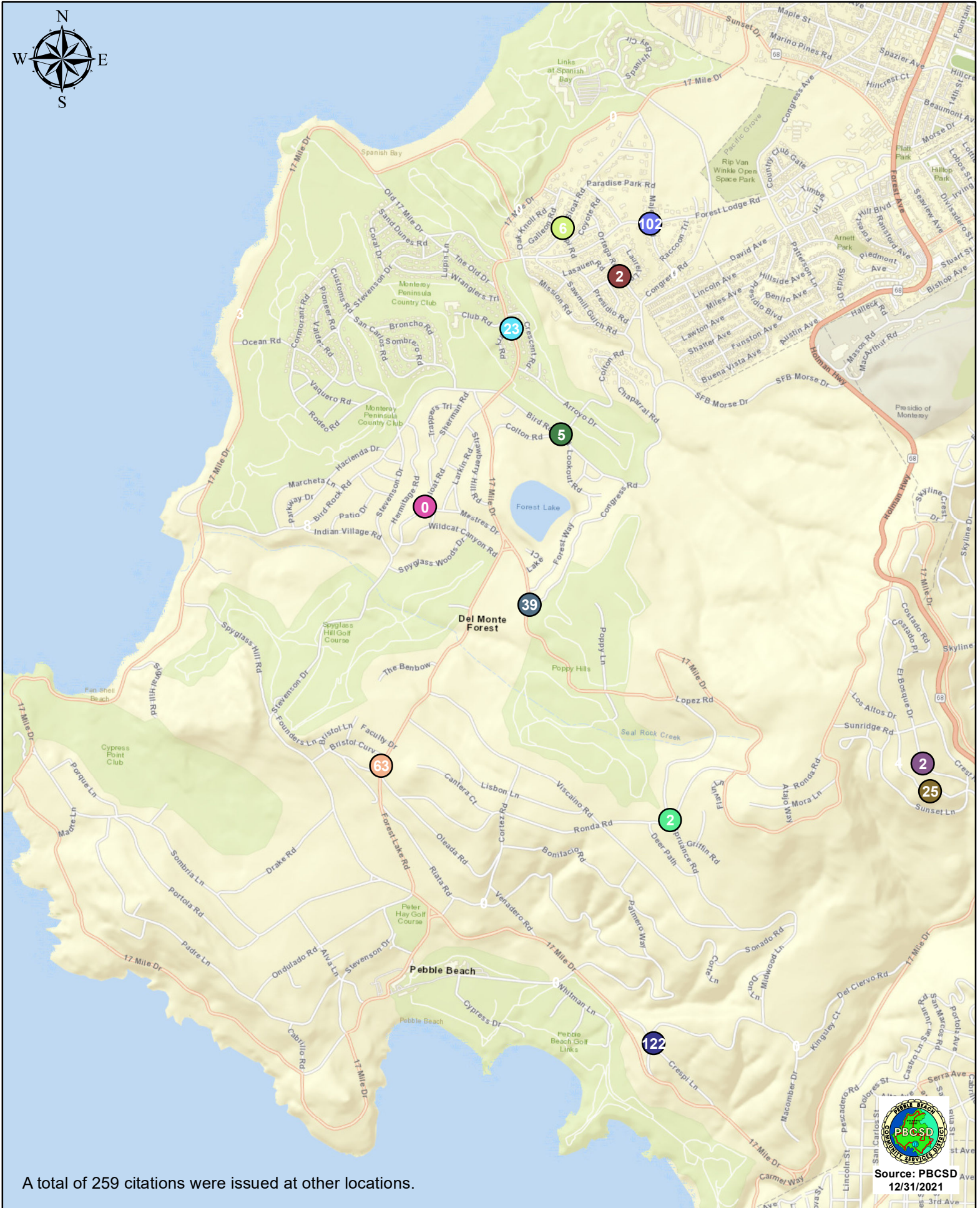


A total of 99 citations were issued at other locations.



Source: PBCSD
12/31/2021

CHP Traffic Enforcement Program Number of Citations Issued by Locations Jan 2021 to Dec 2021



A total of 259 citations were issued at other locations.



Extended Speed Summary

Ronda Road, 9E - Ronda Rd. at Spruance Intersection, EB

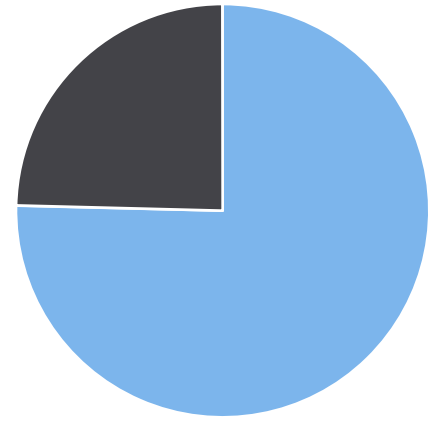
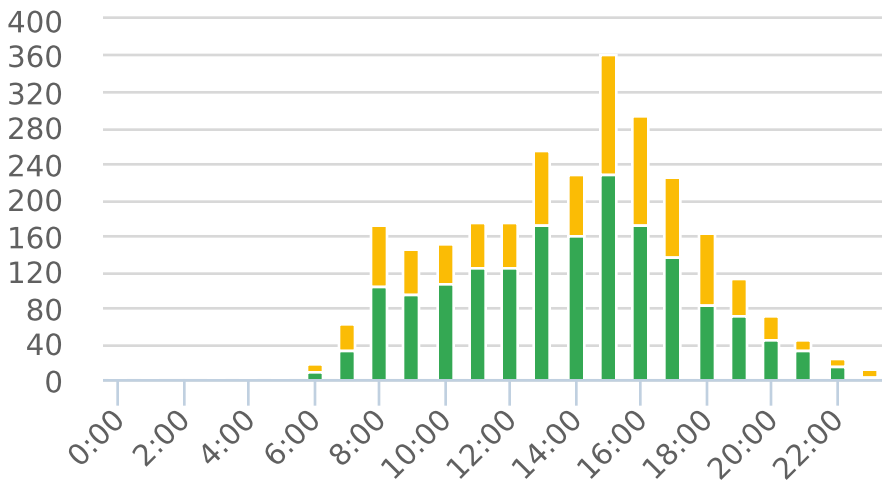
Start: 2021-10-04
 End: 2021-10-11
 Times: 0:00-23:59

Violation Threshold: Speed Limit + 10
 Speed Range: 1 to 100

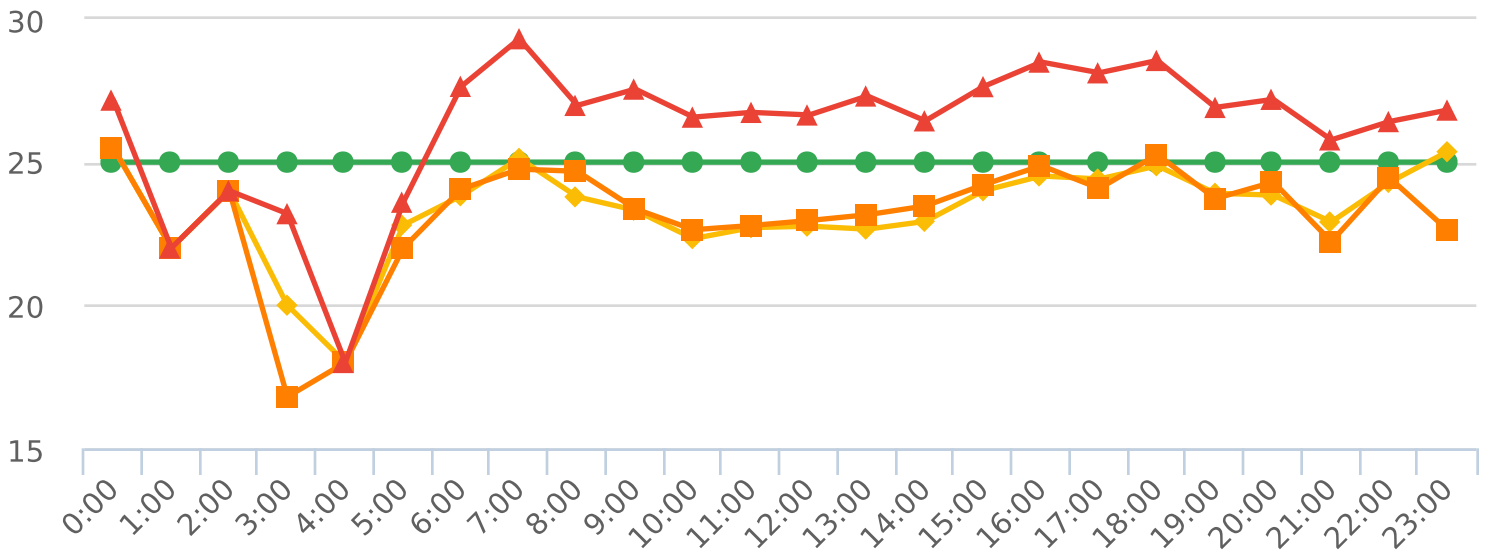
Overall Summary

Total Days of Data: 7
 Speed Limit: 25
 Average Speed: 23.61
 50th Percentile Speed: 23.83
 85th Percentile Speed: 27.39
 Pace Speed Range: 19-29

Minimum Speed: 5
 Maximum Speed: 38
 Display Mode: Speed Display
 Average Volume per Day: 387.6
 Total Volume: 2713



■ Violators
 ■ Inside Threshold
 ■ Compliant
 ■ Vehicles Slowed
 ■ Other



● Speed Limit
 ◆ Average Speed
 ■ 50% Speed
 ▲ 85% Speed



Extended Speed Summary

22N Congress Nearby Majella Rd., NB

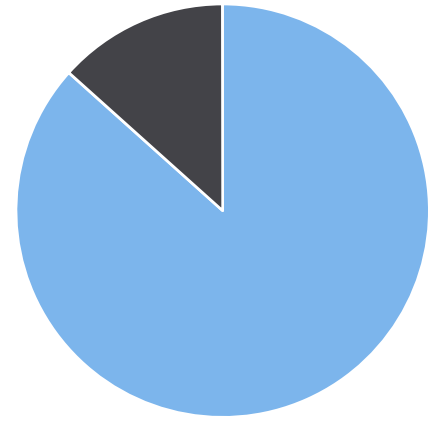
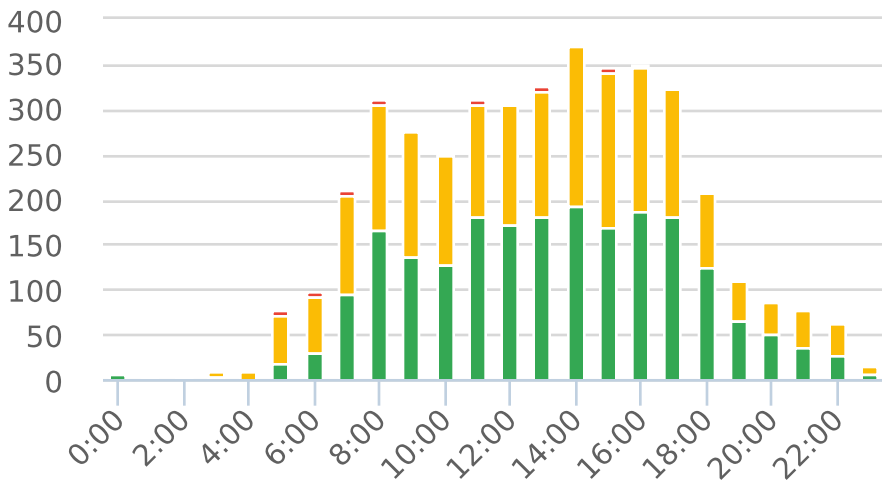
Start: 2021-10-04
 End: 2021-10-11
 Times: 0:00-23:59

Violation Threshold: Speed Limit + 10
 Speed Range: 1 to 100

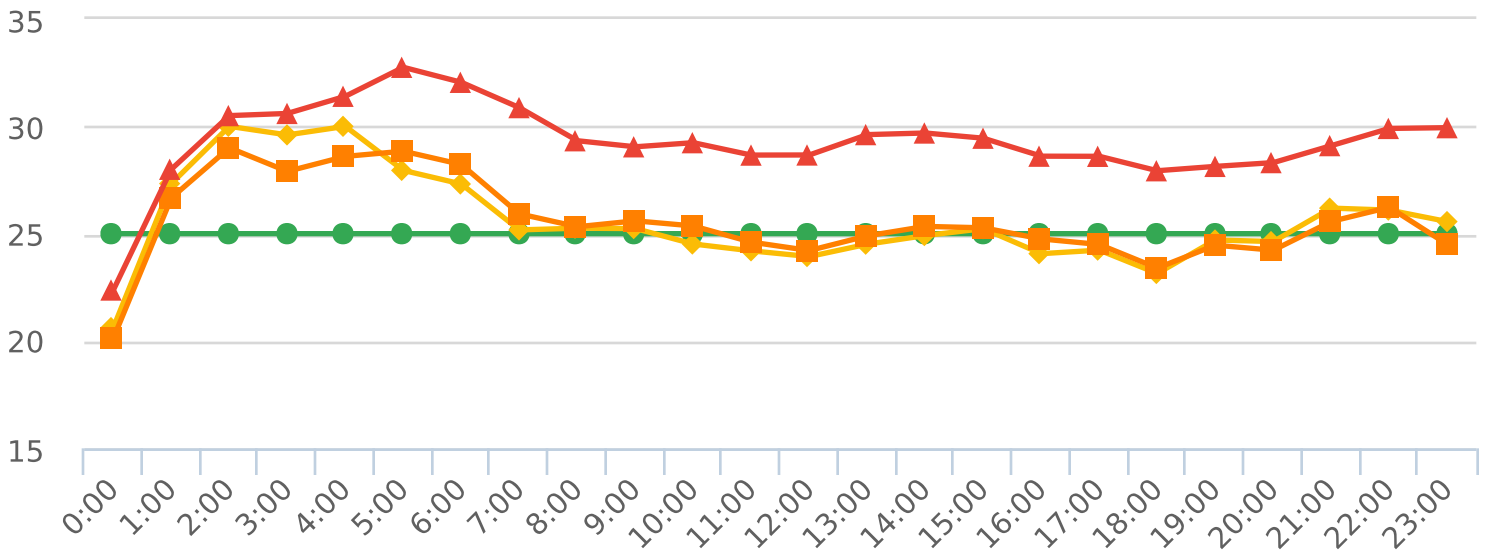
Overall Summary

Total Days of Data: 8
 Speed Limit: 25
 Average Speed: 24.78
 50th Percentile Speed: 25.11
 85th Percentile Speed: 29.24
 Pace Speed Range: 21-31

Minimum Speed: 5
 Maximum Speed: 51
 Display Mode: Speed Display
 Average Volume per Day: 519.6
 Total Volume: 4157



■ Violators
 ■ Inside Threshold
 ■ Compliant
 ■ Vehicles Slowed
 ■ Other



● Speed Limit
 ◆ Average Speed
 ■ 50% Speed
 ▲ 85% Speed



Extended Speed Summary

Sundridge Rd. 15S (infront of 4114, close to Chamisal), SB

Start: 2021-10-01

End: 2021-10-07

Times: 0:00-23:59

Violation Threshold: Speed Limit + 10

Speed Range: 1 to 100

Overall Summary

Total Days of Data: 7

Speed Limit: 25

Average Speed: 24.23

50th Percentile Speed: 24.55

85th Percentile Speed: 27.55

Pace Speed Range: 20-30

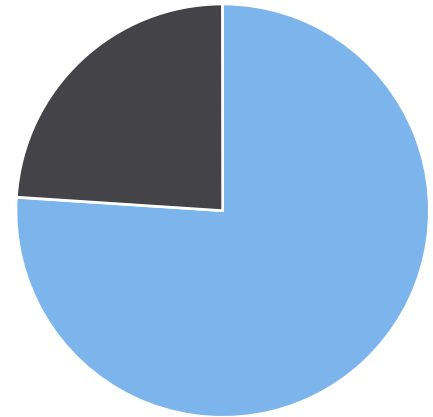
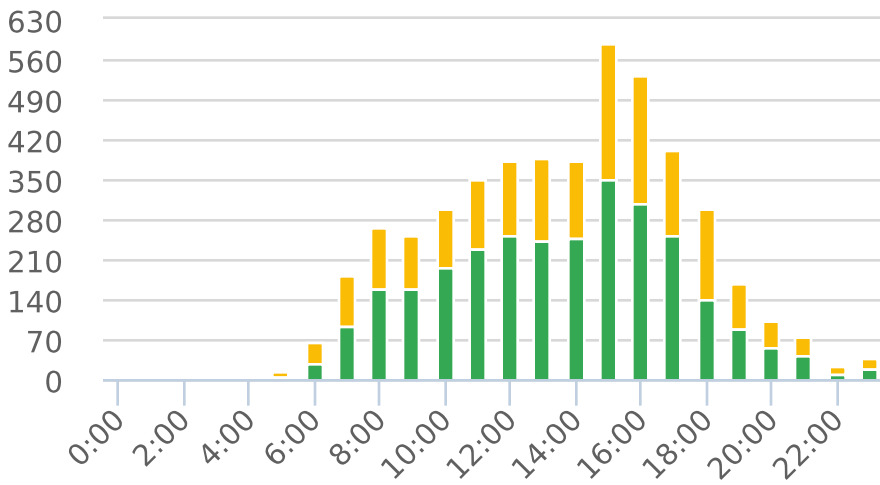
Minimum Speed: 5

Maximum Speed: 39

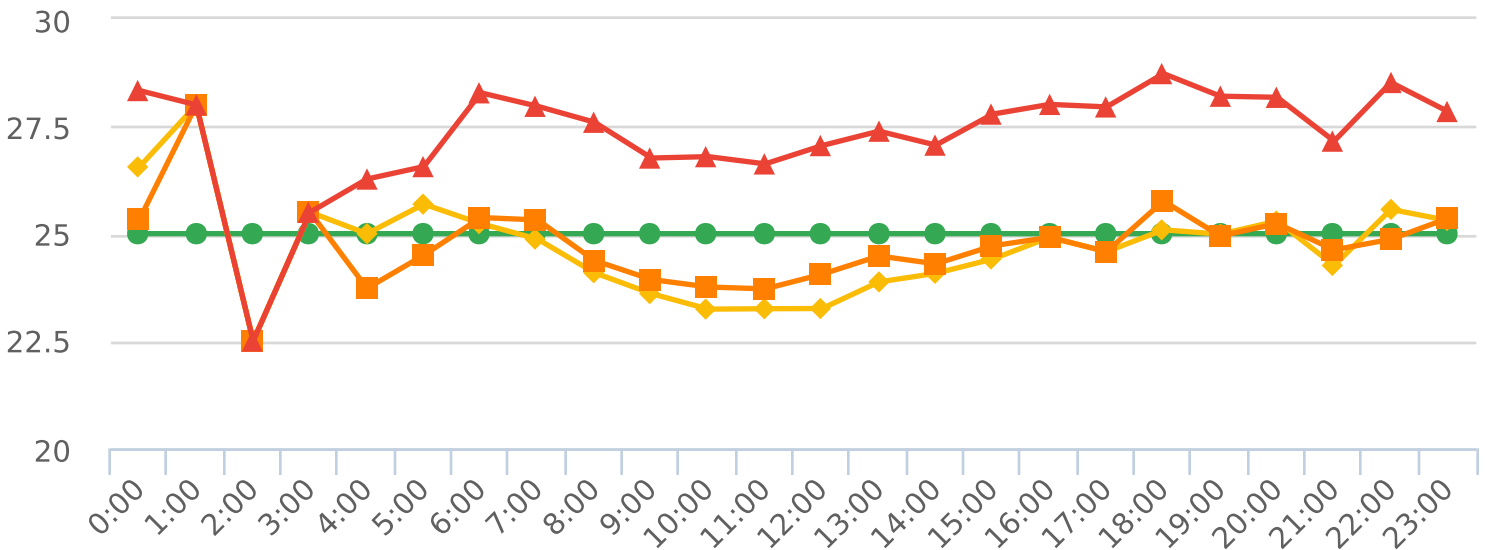
Display Mode: Speed Display

Average Volume per Day: 690.7

Total Volume: 4835



■ Violators
 ■ Inside Threshold
 ■ Compliant
 ■ Vehicles Slowed
 ■ Other



● Speed Limit
 ◆ Average Speed
 ■ 50% Speed
 ▲ 85% Speed



Extended Speed Summary

Crespi Lane, 12N - Crespi Ln. near Del Ciervo , NB

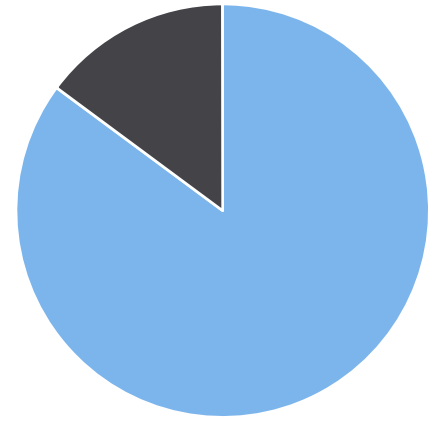
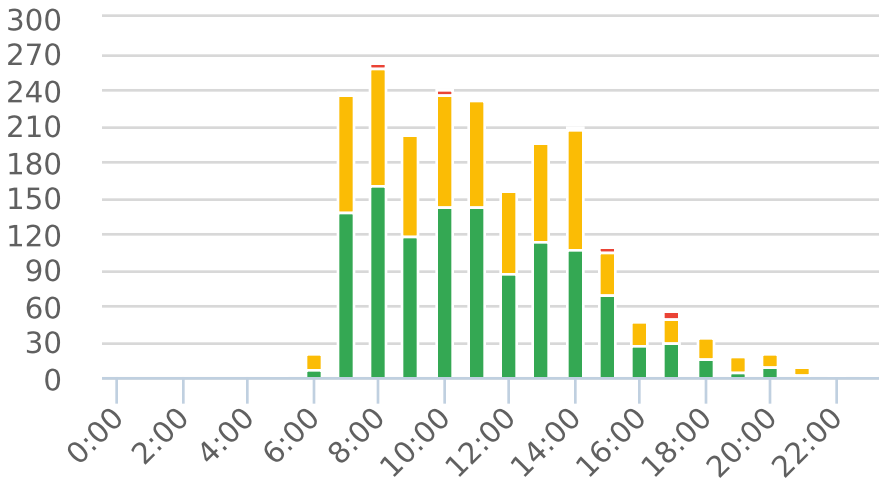
Start: 2021-10-04
 End: 2021-10-12
 Times: 0:00-23:59

Violation Threshold: Speed Limit + 10
 Speed Range: 1 to 100

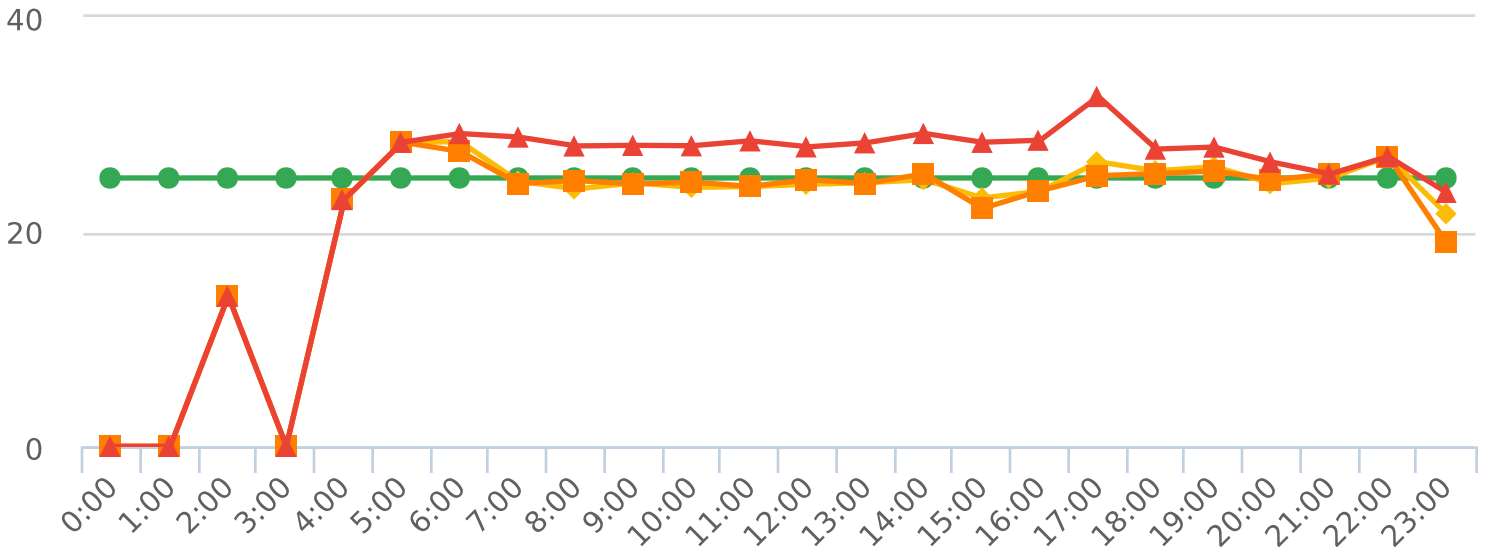
Overall Summary

Total Days of Data: 9
 Speed Limit: 25
 Average Speed: 24.46
 50th Percentile Speed: 24.56
 85th Percentile Speed: 28.4
 Pace Speed Range: 20-30

Minimum Speed: 5
 Maximum Speed: 44
 Display Mode: Speed Display
 Average Volume per Day: 229.8
 Total Volume: 2068



■ Violators
 ■ Inside Threshold
 ■ Compliant
 ■ Vehicles Slowed
 ■ Other



● Speed Limit
 ◆ Average Speed
 ■ 50% Speed
 ▲ 85% Speed



Extended Speed Summary

Ronda Road, 9W - Ronda Rd. at Spruance Intersection, WB

Start: 2021-10-12

End: 2021-10-18

Times: 0:00-23:59

Violation Threshold: Speed Limit + 10

Speed Range: 1 to 100

Overall Summary

Total Days of Data: 7

Speed Limit: 25

Average Speed: 23.16

50th Percentile Speed: 24.22

85th Percentile Speed: 28.94

Pace Speed Range: 20-30

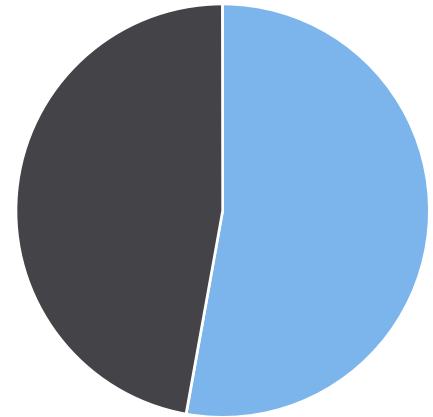
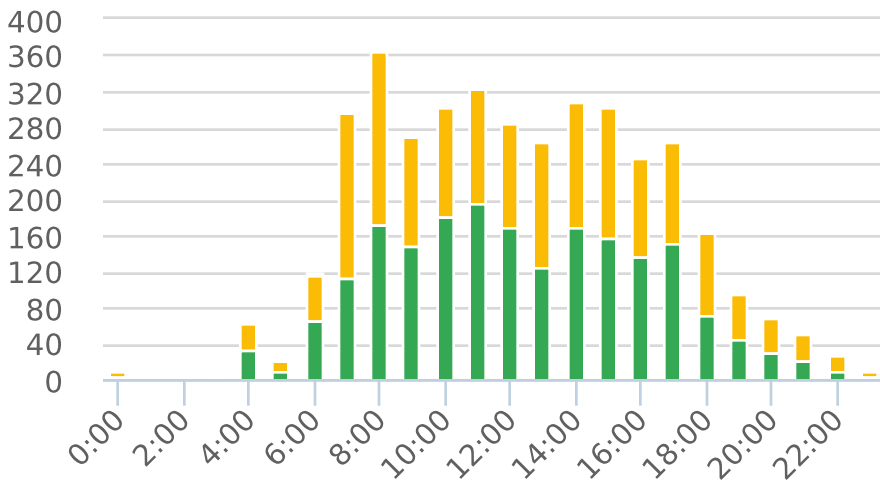
Minimum Speed: 5

Maximum Speed: 42

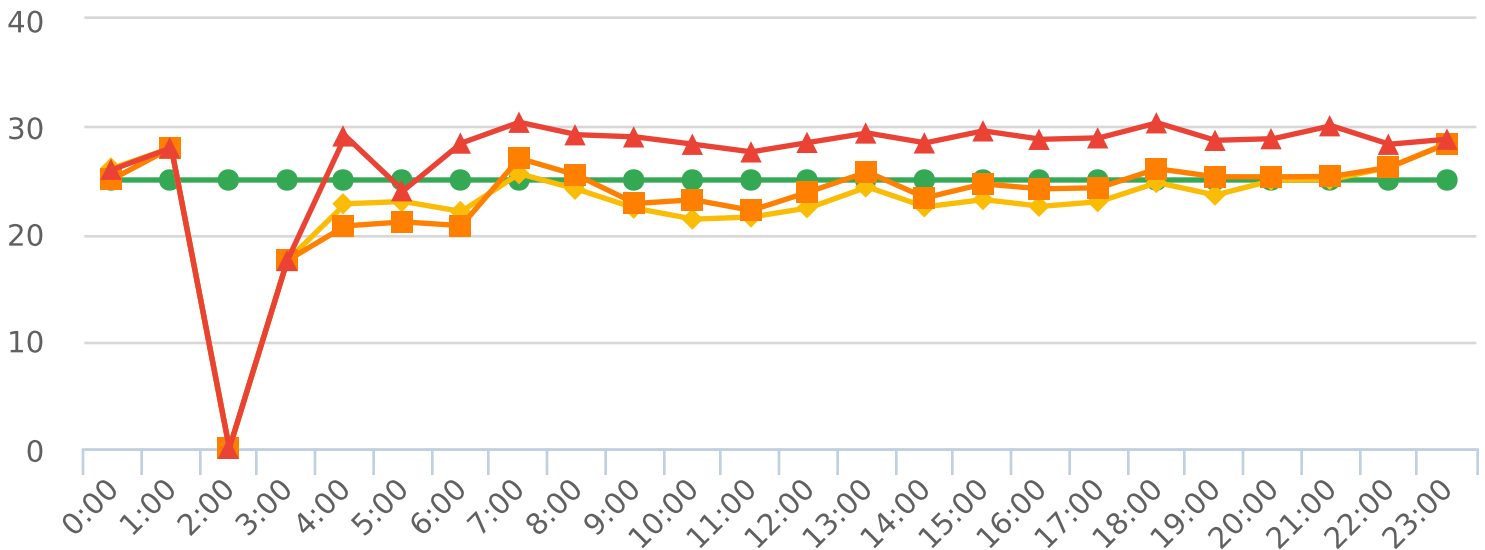
Display Mode: Speed Display

Average Volume per Day: 552.6

Total Volume: 3868



■ Violators
 ■ Inside Threshold
 ■ Compliant
 ■ Vehicles Slowed
 ■ Other



● Speed Limit
 ◆ Average Speed
 ■ 50% Speed
 ▲ 85% Speed



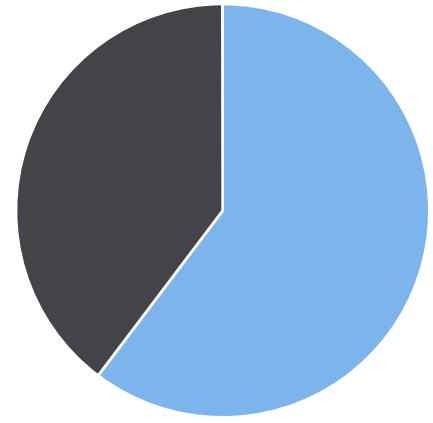
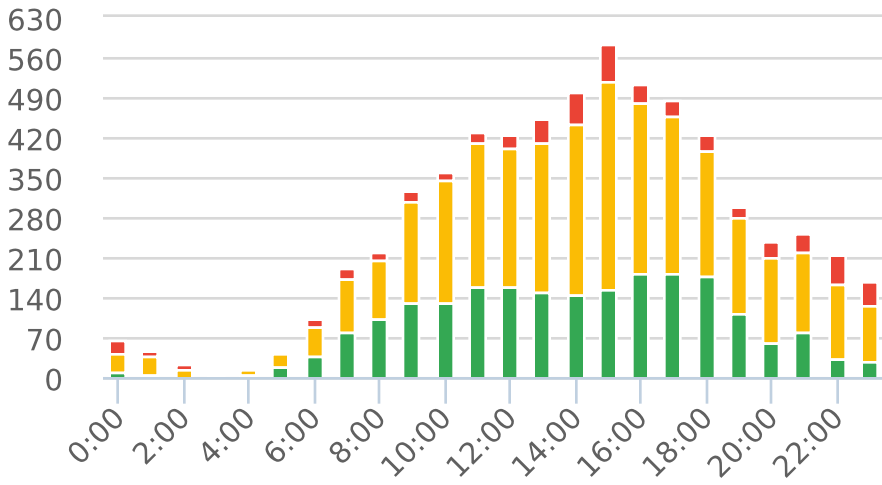
Start: 2021-10-12
 End: 2021-10-18
 Times: 0:00-23:59

Violation Threshold: Speed Limit + 10
 Speed Range: 1 to 100

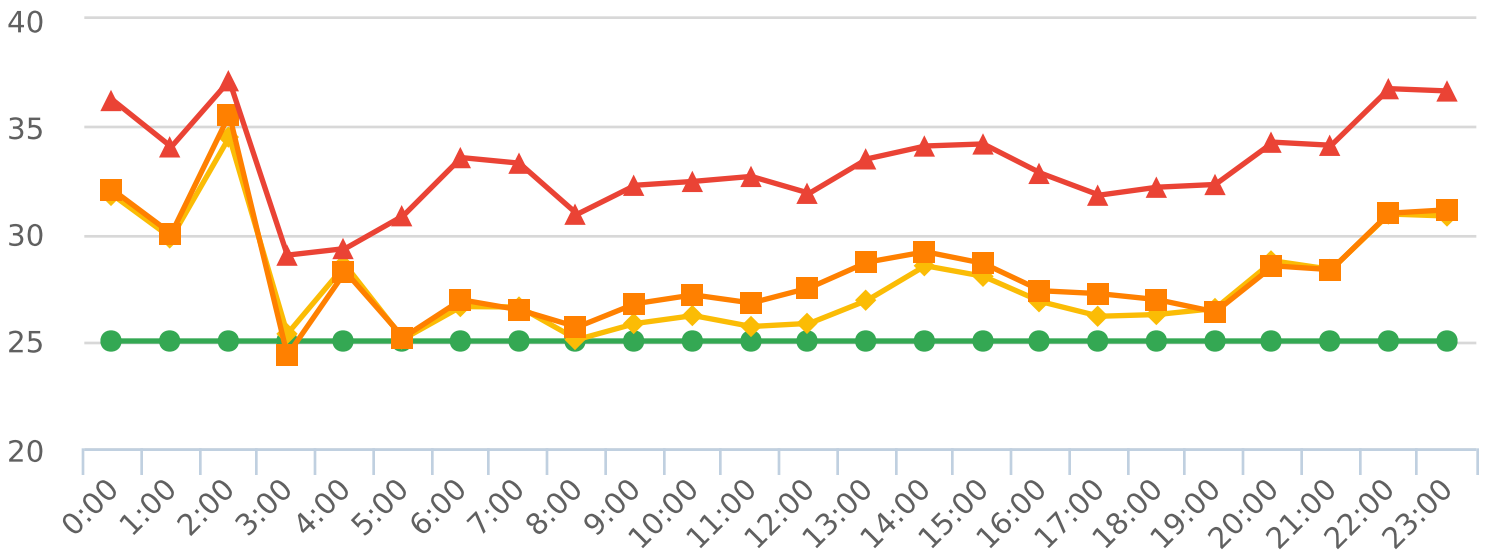
Overall Summary

Total Days of Data: 7
 Speed Limit: 25
 Average Speed: 27.13
 50th Percentile Speed: 27.83
 85th Percentile Speed: 33.15
 Pace Speed Range: 24-34

Minimum Speed: 5
 Maximum Speed: 56
 Display Mode: Speed Display
 Average Volume per Day: 910.3
 Total Volume: 6372



■ Violators
 ■ Inside Threshold
 ■ Compliant
 ■ Vehicles Slowed
 ■ Other



● Speed Limit
 ◆ Average Speed
 ■ 50% Speed
 ▲ 85% Speed



Extended Speed Summary

El Bosque Dr., 11S - El Bosque Dr., SB

Start: 2021-10-12

End: 2021-10-18

Times: 0:00-23:59

Violation Threshold: Speed Limit + 10

Speed Range: 1 to 100

Overall Summary

Total Days of Data: 7

Speed Limit: 25

Average Speed: 22.31

50th Percentile Speed: 22.23

85th Percentile Speed: 25.86

Pace Speed Range: 18-28

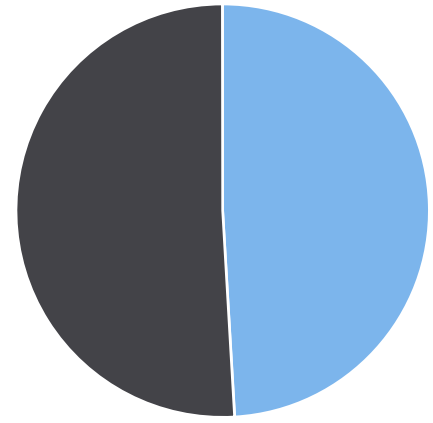
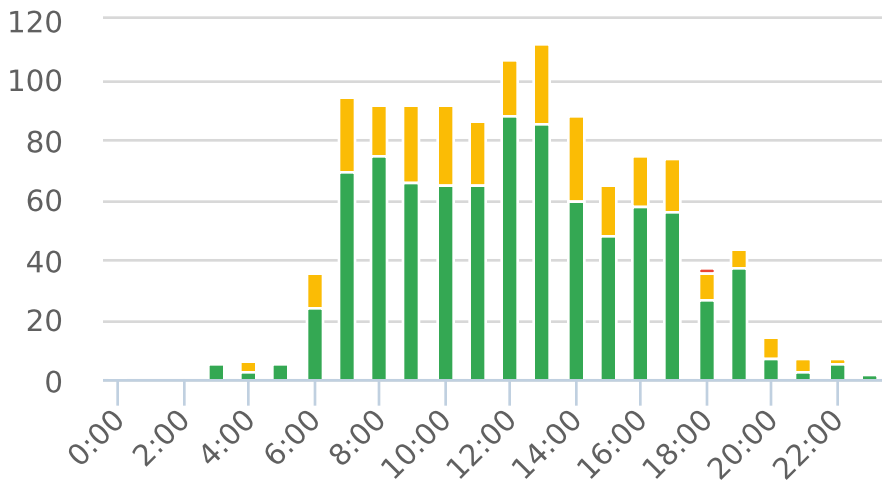
Minimum Speed: 5

Maximum Speed: 42

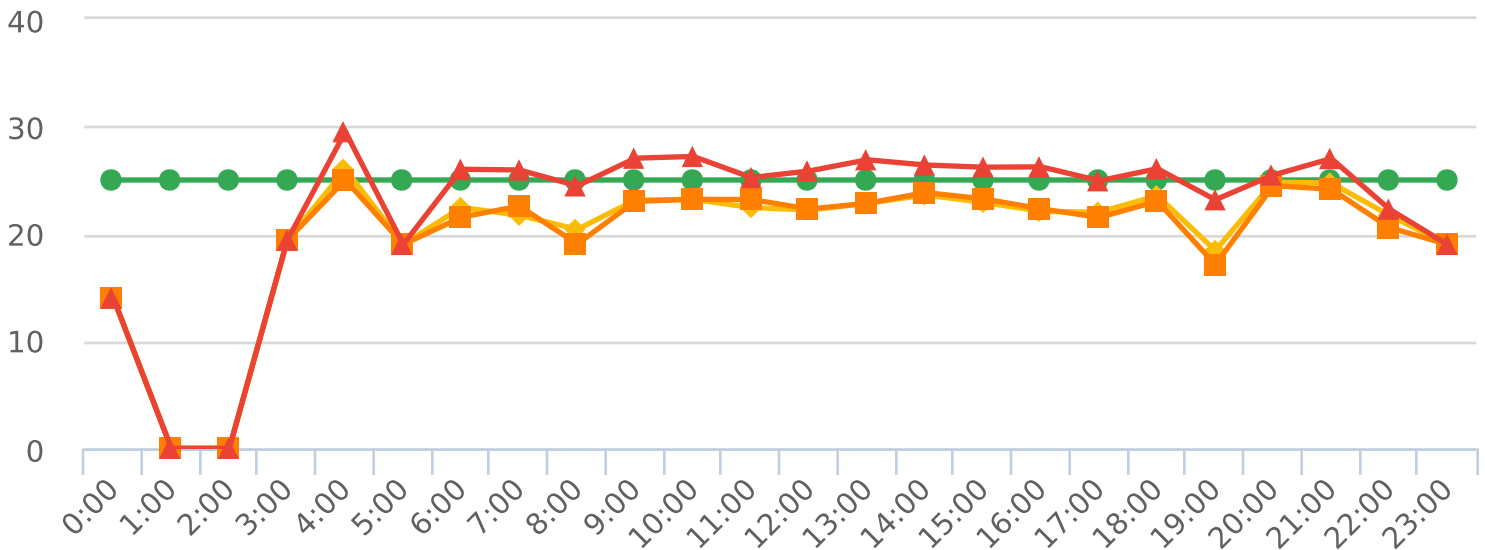
Display Mode: Speed Display

Average Volume per Day: 163.7

Total Volume: 1146



■ Violators
 ■ Inside Threshold
 ■ Compliant
 ■ Vehicles Slowed
 ■ Other



● Speed Limit
 ◆ Average Speed
 ■ 50% Speed
 ▲ 85% Speed



Extended Speed Summary

Crespi Lane, 12S - Crespi Ln. near Del Ciervo, SB

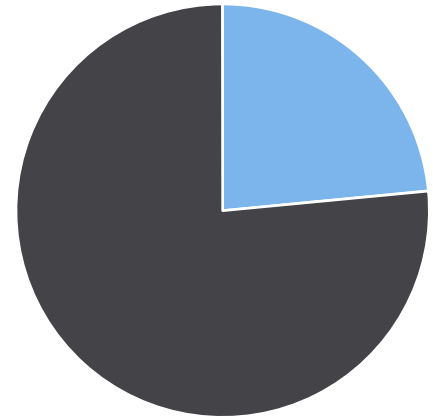
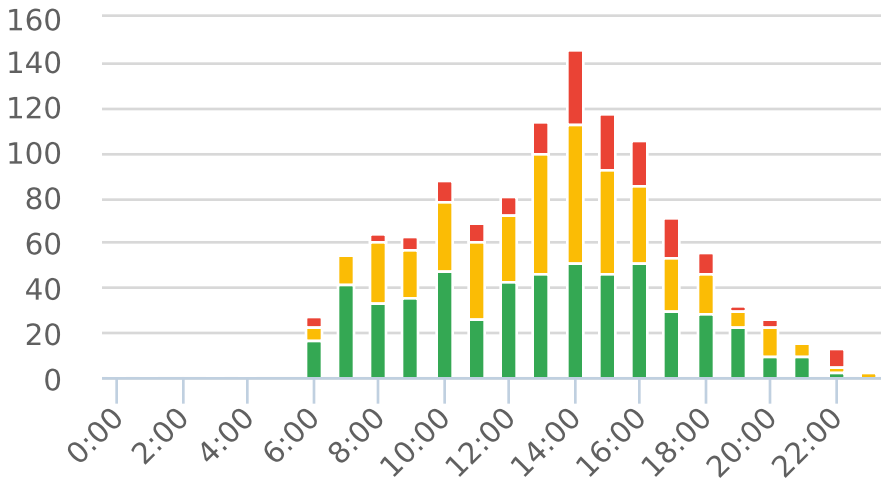
Start: 2021-10-12
 End: 2021-10-18
 Times: 0:00-23:59

Violation Threshold: Speed Limit + 10
 Speed Range: 1 to 100

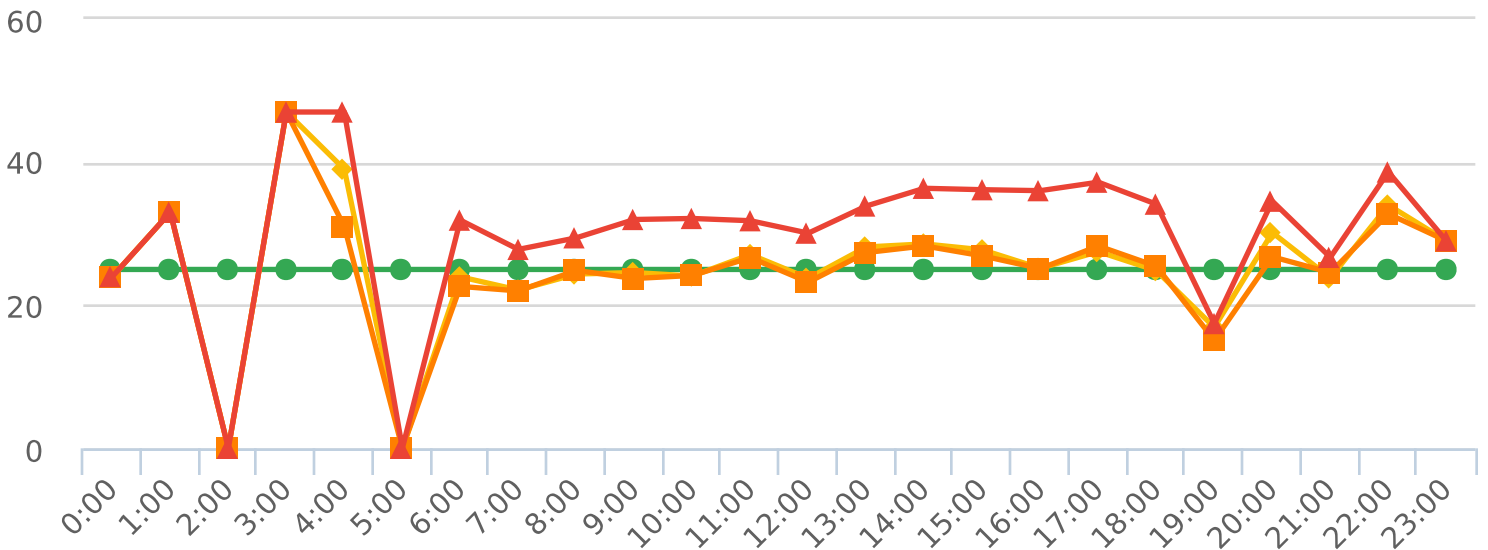
Overall Summary

Total Days of Data: 7
 Speed Limit: 25
 Average Speed: 25.98
 50th Percentile Speed: 25.6
 85th Percentile Speed: 33.14
 Pace Speed Range: 21-31

Minimum Speed: 5
 Maximum Speed: 56
 Display Mode: Speed Display
 Average Volume per Day: 164.3
 Total Volume: 1150



■ Violators
 ■ Inside Threshold
 ■ Compliant
 ■ Vehicles Slowed
 ■ Other



● Speed Limit
 ◆ Average Speed
 ■ 50% Speed
 ▲ 85% Speed



Extended Speed Summary

17 Mile Dr, 13N - near Ocean Rd., NB

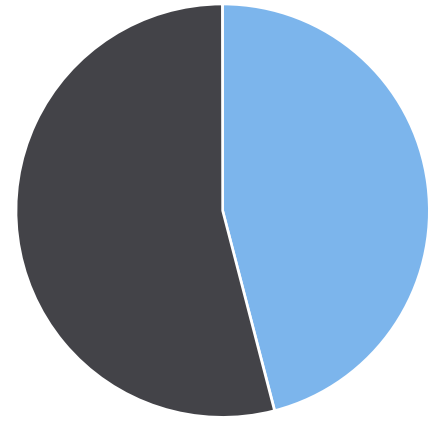
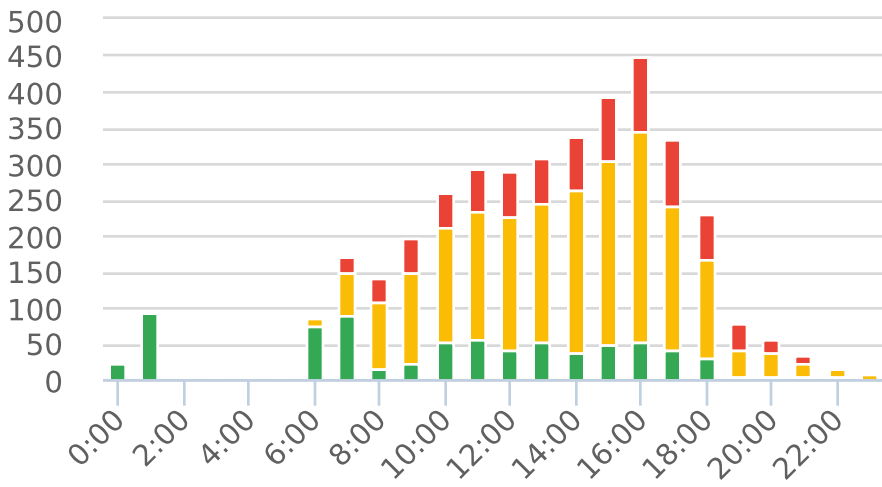
Start: 2021-10-18
 End: 2021-10-25
 Times: 0:00-23:59

Violation Threshold: Speed Limit + 10
 Speed Range: 1 to 100

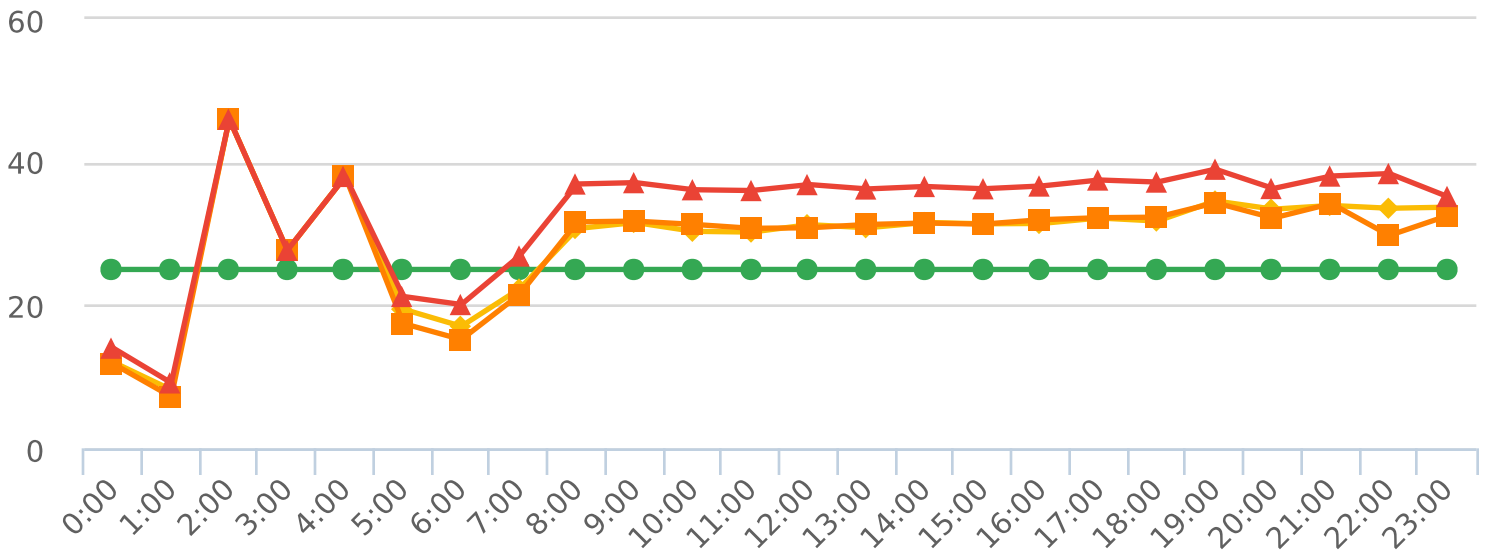
Overall Summary

Total Days of Data: 8
 Speed Limit: 25
 Average Speed: 29.94
 50th Percentile Speed: 30.03
 85th Percentile Speed: 35.03
 Pace Speed Range: 26-36

Minimum Speed: 5
 Maximum Speed: 58
 Display Mode: Speed Display
 Average Volume per Day: 478.3
 Total Volume: 3826



■ **Violators**
 ■ **Inside Threshold**
 ■ **Compliant**
 ■ **Vehicles Slowed**
 ■ **Other**



● **Speed Limit**
 ◆ **Average Speed**
 ■ **50% Speed**
 ▲ **85% Speed**



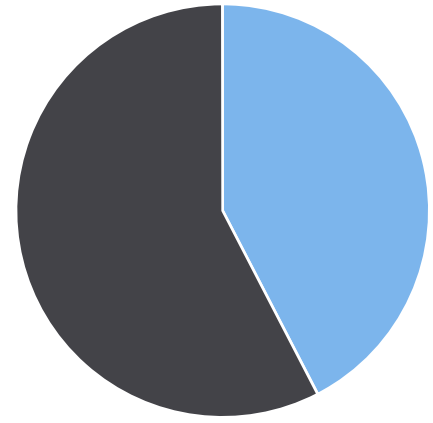
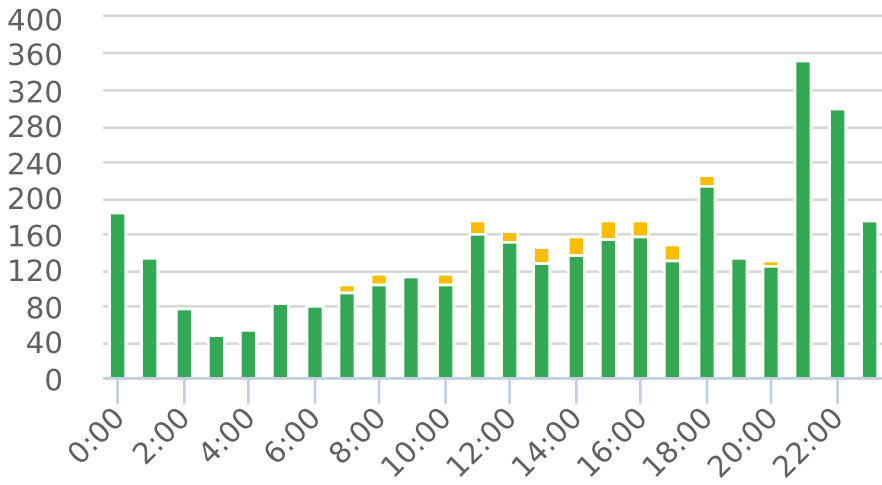
Start: 2021-10-18
 End: 2021-10-25
 Times: 0:00-23:59

Violation Threshold: Speed Limit + 10
 Speed Range: 1 to 100

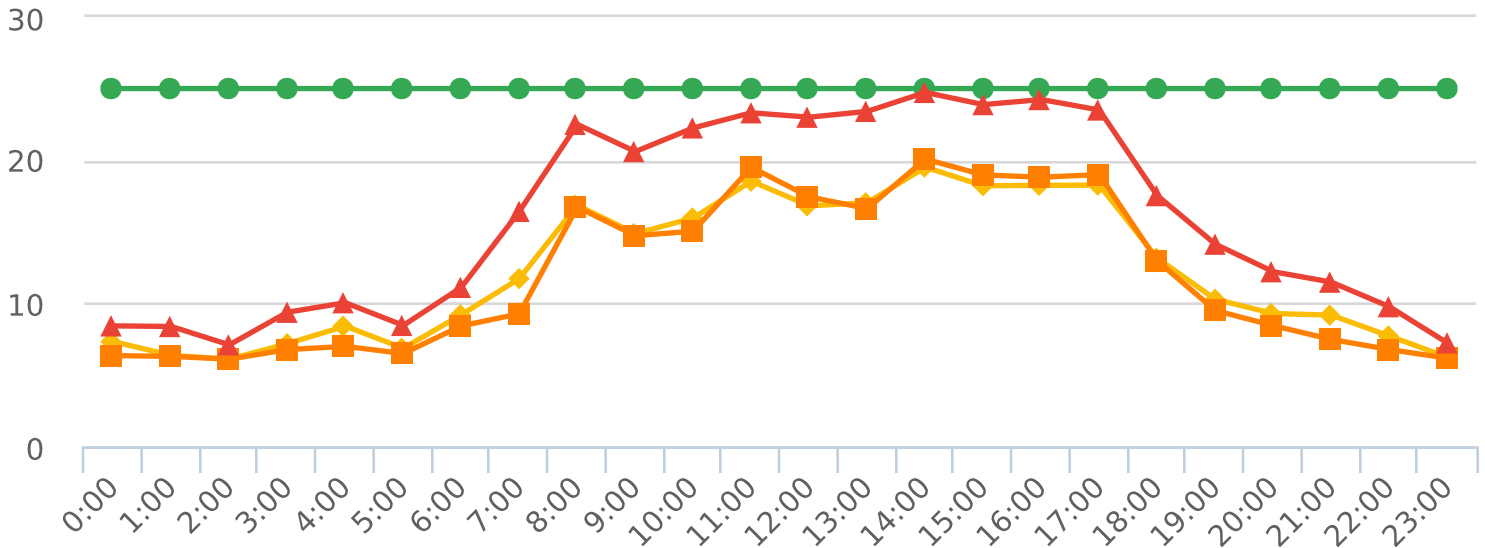
Overall Summary

Total Days of Data: 8
 Speed Limit: 25
 Average Speed: 12.41
 50th Percentile Speed: 12.05
 85th Percentile Speed: 16.18
 Pace Speed Range: 9-19

Minimum Speed: 5
 Maximum Speed: 37
 Display Mode: Speed Display
 Average Volume per Day: 446.1
 Total Volume: 3569



■ Violators
 ■ Inside Threshold
 ■ Compliant
 ■ Vehicles Slowed
 ■ Other



● Speed Limit
 ◆ Average Speed
 ■ 50% Speed
 ▲ 85% Speed



Extended Speed Summary

Sundridge Rd. 15N (infront of 4114, close to Chamisal), NB

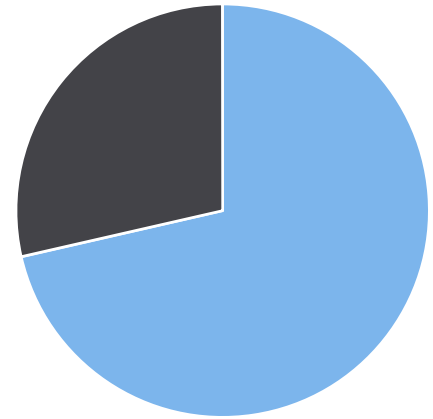
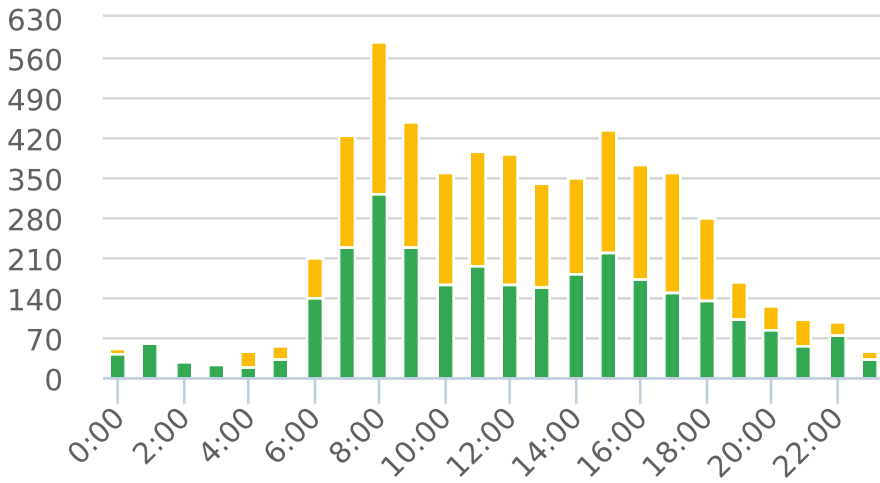
Start: 2021-10-18
 End: 2021-10-25
 Times: 0:00-23:59

Violation Threshold: Speed Limit + 10
 Speed Range: 1 to 100

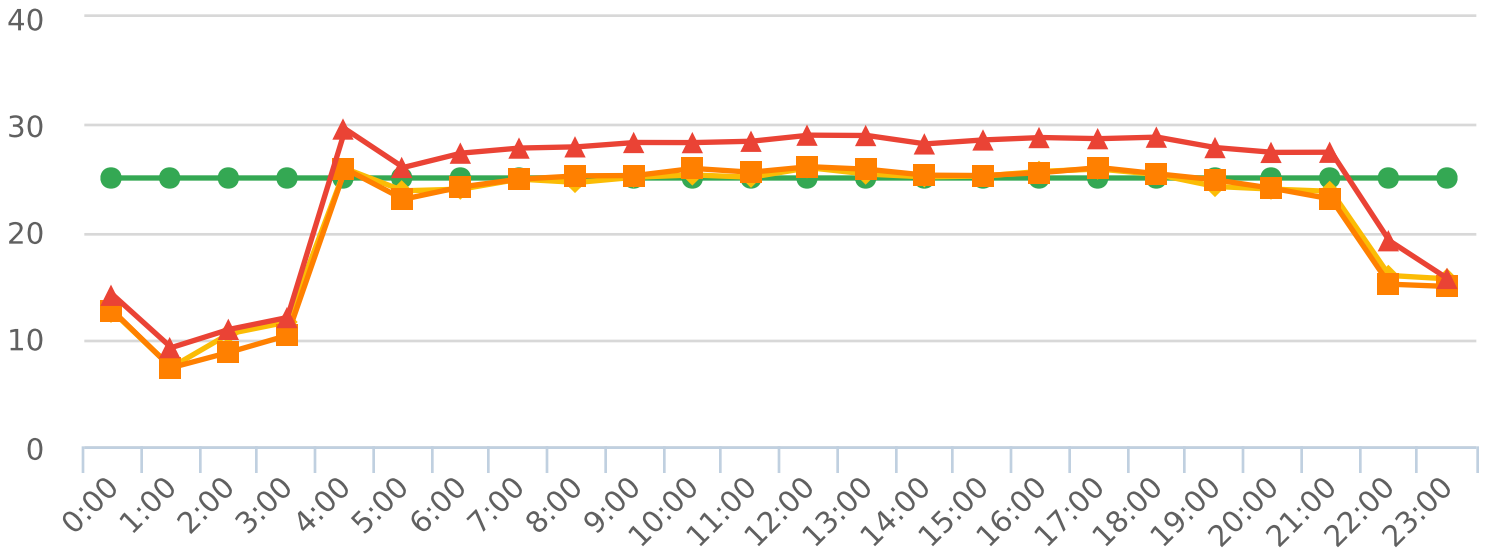
Overall Summary

Total Days of Data: 8
 Speed Limit: 25
 Average Speed: 24.41
 50th Percentile Speed: 24.58
 85th Percentile Speed: 27.55
 Pace Speed Range: 20-30

Minimum Speed: 5
 Maximum Speed: 37
 Display Mode: Speed Display
 Average Volume per Day: 723.3
 Total Volume: 5786



■ Violators
 ■ Inside Threshold
 ■ Compliant
 ■ Vehicles Slowed
 ■ Other



● Speed Limit
 ◆ Average Speed
 ■ 50% Speed
 ▲ 85% Speed



Extended Speed Summary

Sunset and El Bosque Dr., 16N - intersection, NB

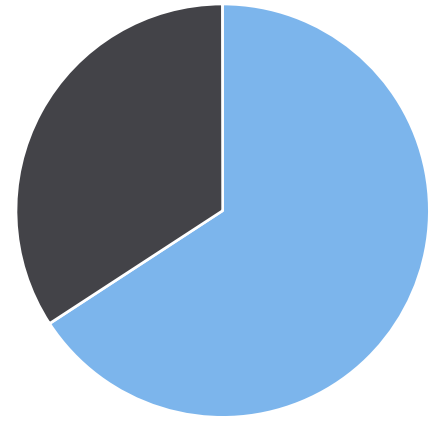
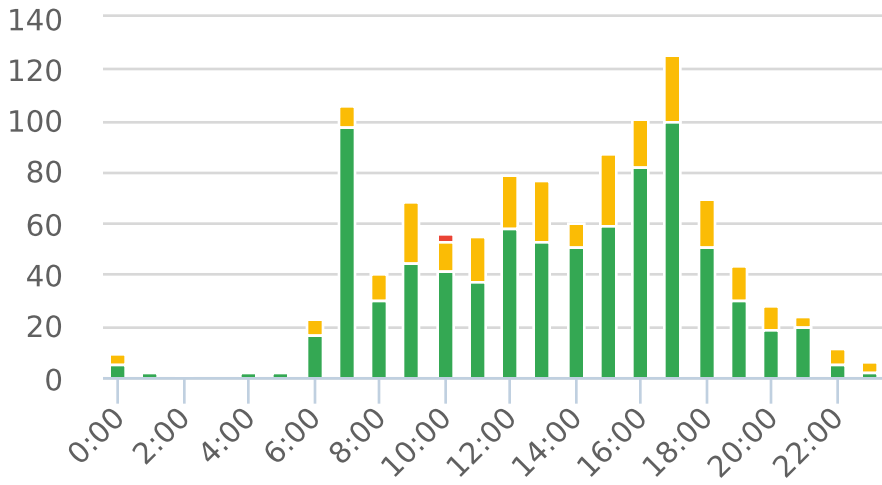
Start: 2021-10-18
 End: 2021-10-24
 Times: 0:00-23:59

Violation Threshold: Speed Limit + 10
 Speed Range: 1 to 100

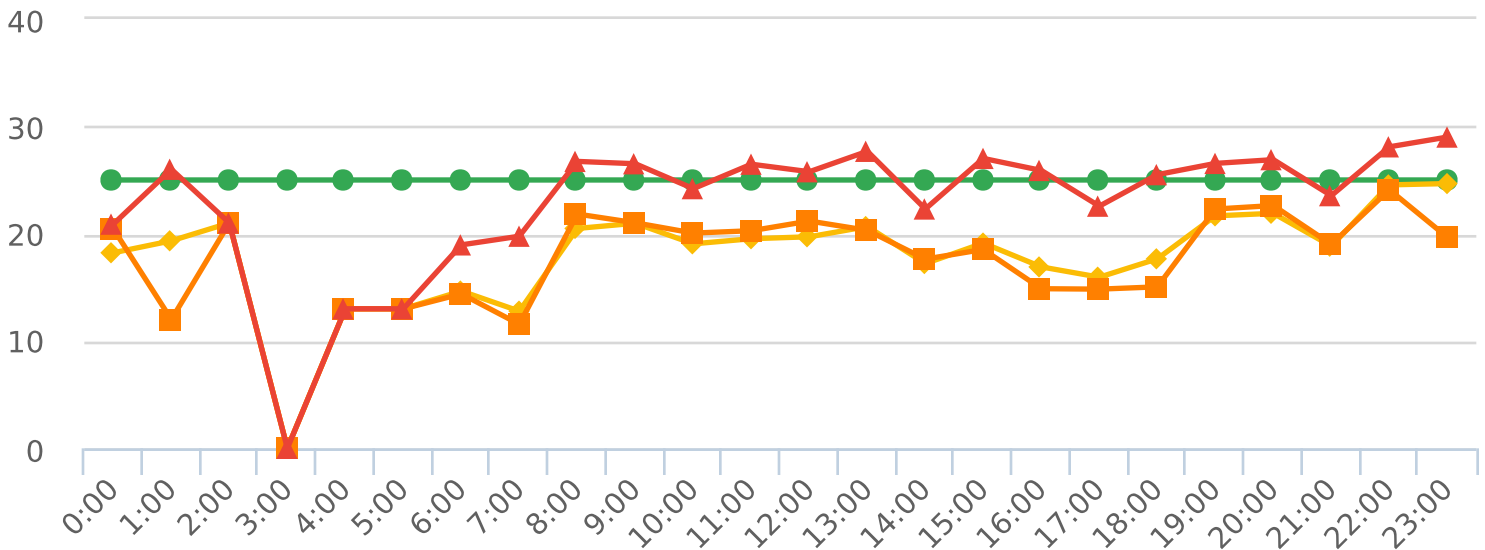
Overall Summary

Total Days of Data: 7
 Speed Limit: 25
 Average Speed: 18.19
 50th Percentile Speed: 17.79
 85th Percentile Speed: 24.7
 Pace Speed Range: 14-24

Minimum Speed: 5
 Maximum Speed: 44
 Display Mode: Speed Display
 Average Volume per Day: 154.3
 Total Volume: 1080



■ Violators
 ■ Inside Threshold
 ■ Compliant
 ■ Vehicles Slowed
 ■ Other



● Speed Limit
 ◆ Average Speed
 ■ 50% Speed
 ▲ 85% Speed



Extended Speed Summary

17 Mile Dr. 13S near Ocean Rd., SB

Start: 2021-10-25

End: 2021-10-27

Times: 0:00-23:59

Violation Threshold: Speed Limit + 10

Speed Range: 1 to 100

Overall Summary

Total Days of Data: 3

Speed Limit: 25

Average Speed: 28.59

50th Percentile Speed: 29.11

85th Percentile Speed: 35.1

Pace Speed Range: 25-35

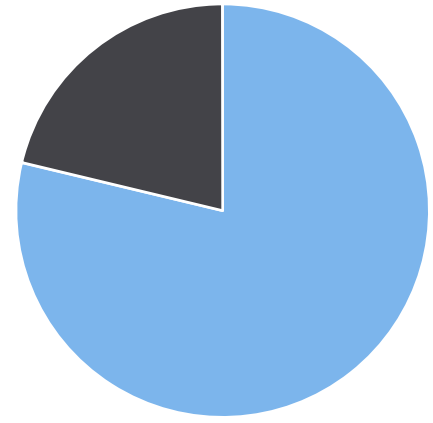
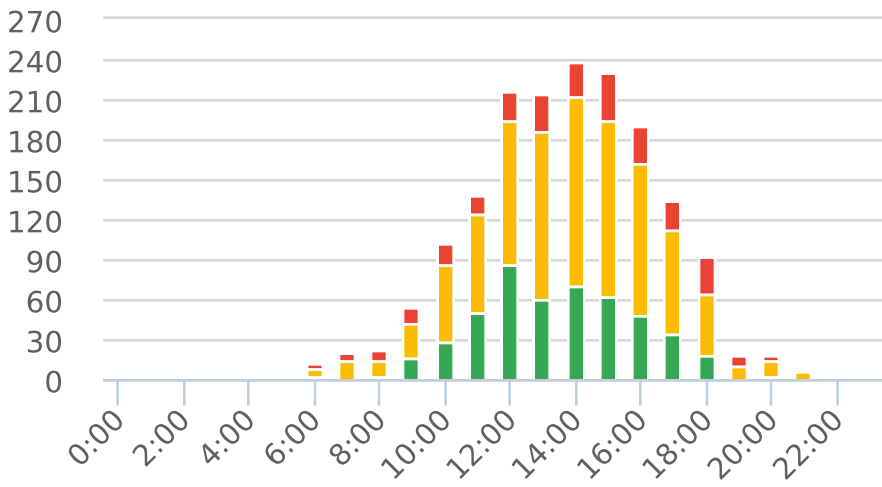
Minimum Speed: 5

Maximum Speed: 56

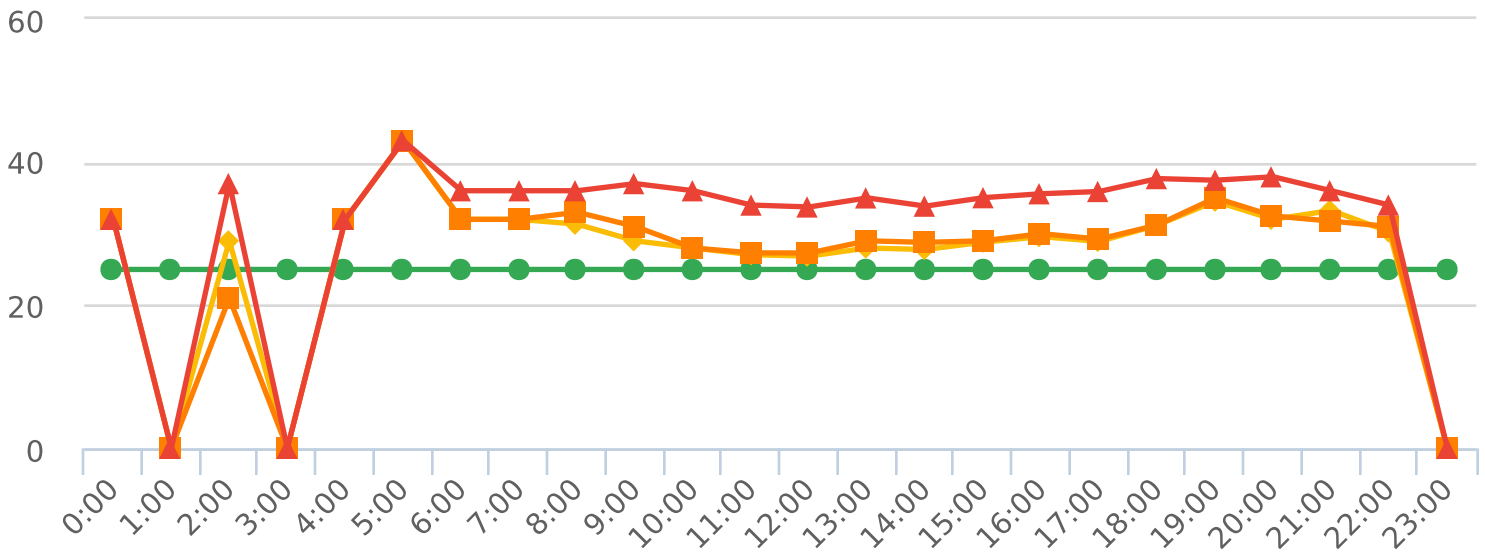
Display Mode: Speed Display

Average Volume per Day: 575.0

Total Volume: 1725



■ Violators
 ■ Inside Threshold
 ■ Compliant
 ■ Vehicles Slowed
 ■ Other



● Speed Limit
 ◆ Average Speed
 ■ 50% Speed
 ▲ 85% Speed



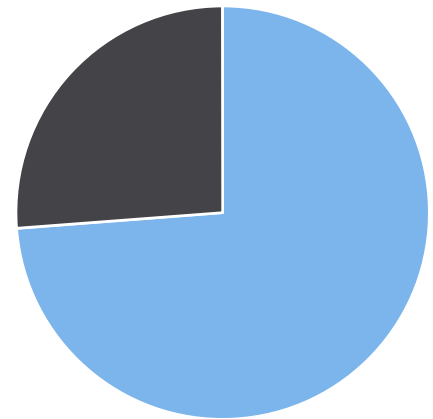
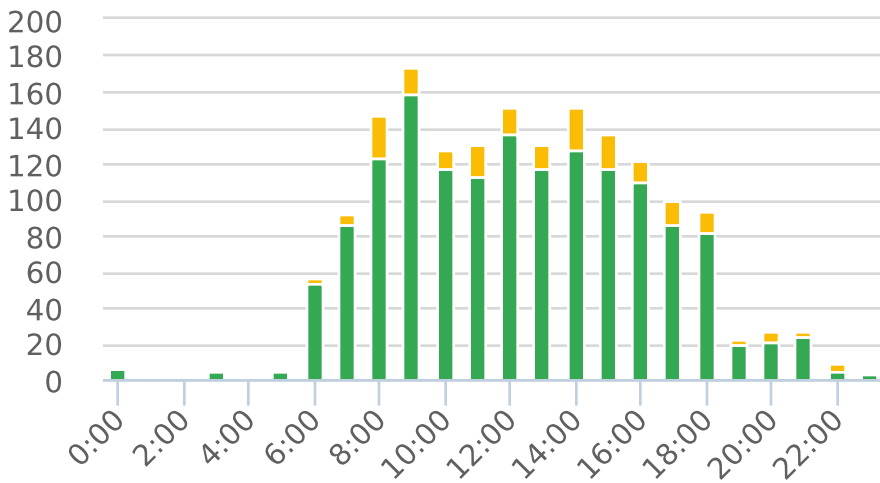
Start: 2021-10-25
 End: 2021-10-31
 Times: 0:00-23:59

Violation Threshold: Speed Limit + 10
 Speed Range: 1 to 100

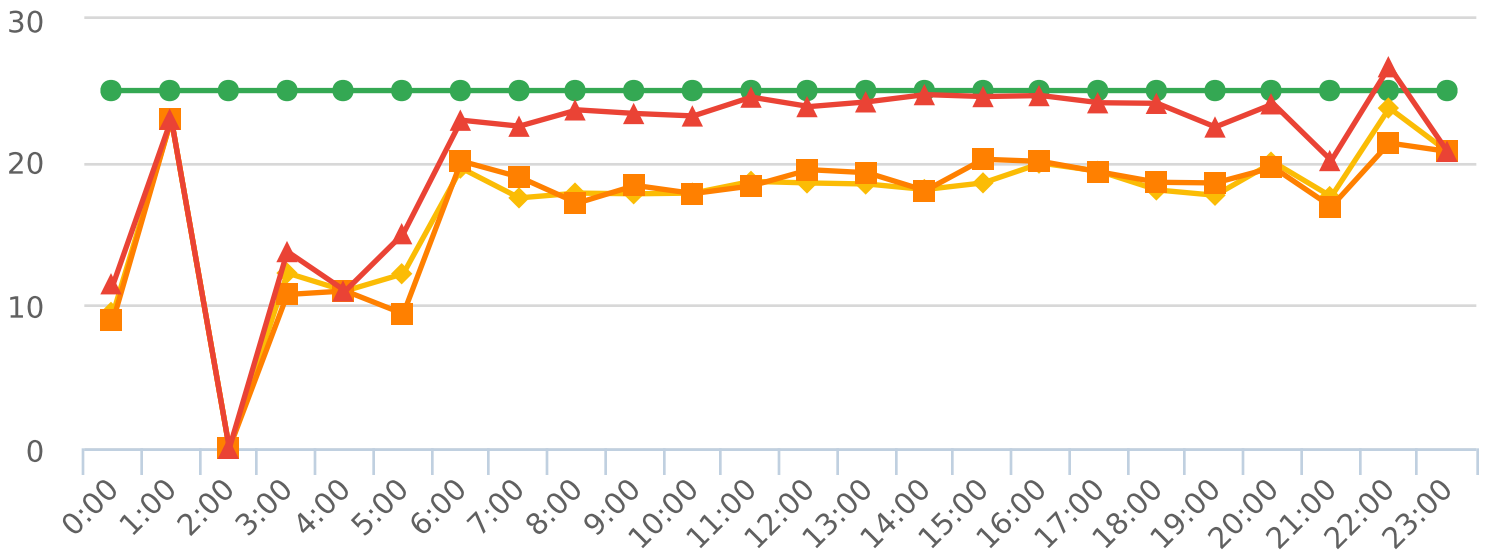
Overall Summary

Total Days of Data: 7
 Speed Limit: 25
 Average Speed: 18.38
 50th Percentile Speed: 18.71
 85th Percentile Speed: 23.78
 Pace Speed Range: 15-25

Minimum Speed: 5
 Maximum Speed: 74
 Display Mode: Speed Display
 Average Volume per Day: 245.7
 Total Volume: 1720



■ Violators
 ■ Inside Threshold
 ■ Compliant
 ■ Vehicles Slowed
 ■ Other



● Speed Limit
 ◆ Average Speed
 ■ 50% Speed
 ▲ 85% Speed



Extended Speed Summary

Sundridge Rd. 15S (infront of 4114, close to Chamisal), SB

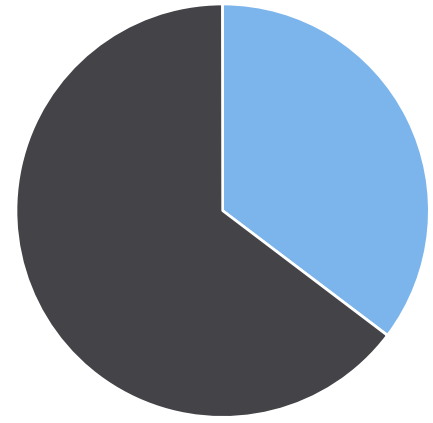
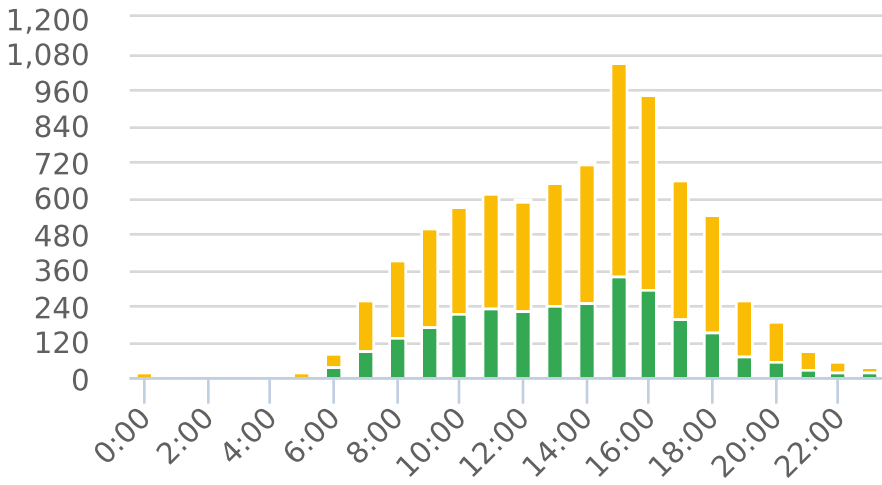
Start: 2021-10-25
 End: 2021-10-31
 Times: 0:00-23:59

Violation Threshold: Speed Limit + 10
 Speed Range: 1 to 100

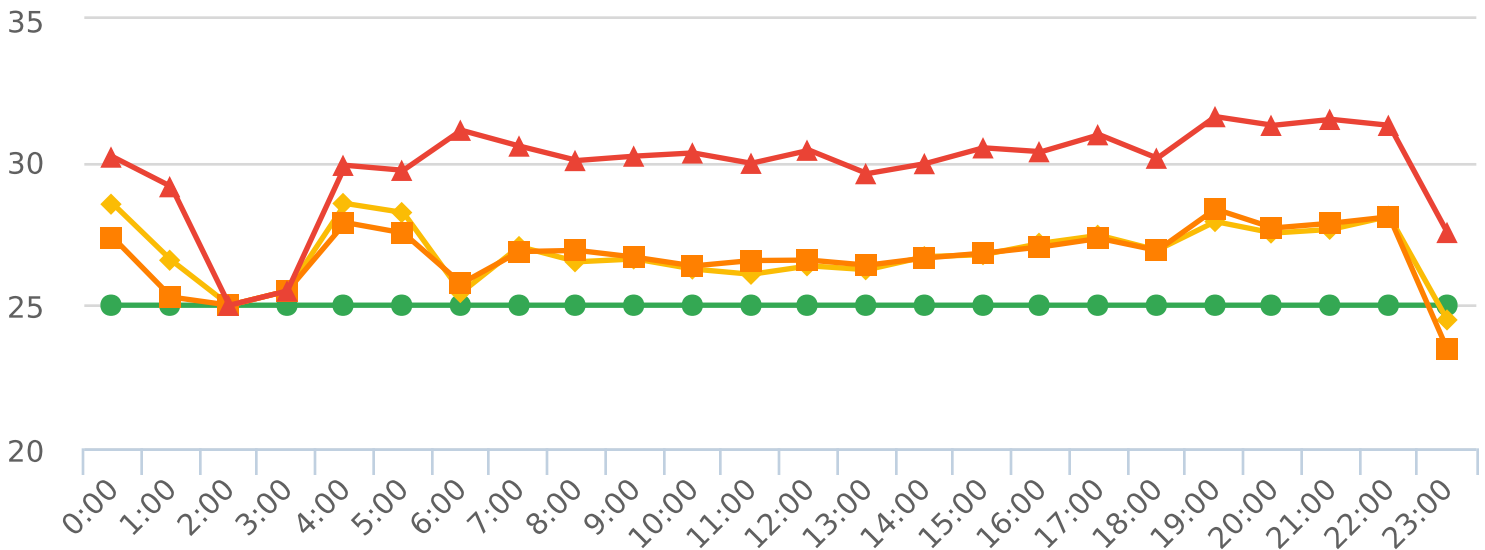
Overall Summary

Total Days of Data: 7
 Speed Limit: 25
 Average Speed: 26.76
 50th Percentile Speed: 26.84
 85th Percentile Speed: 30.34
 Pace Speed Range: 22-32

Minimum Speed: 5
 Maximum Speed: 52
 Display Mode: Speed Display
 Average Volume per Day: 1185.3
 Total Volume: 8297



■ Violators
 ■ Inside Threshold
 ■ Compliant
 ■ Vehicles Slowed
 ■ Other



● Speed Limit
 ◆ Average Speed
 ■ 50% Speed
 ▲ 85% Speed



Extended Speed Summary

Sunset and El Bosque Dr., 16S - intersection, SB

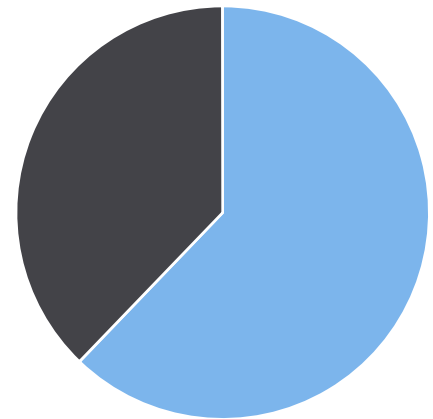
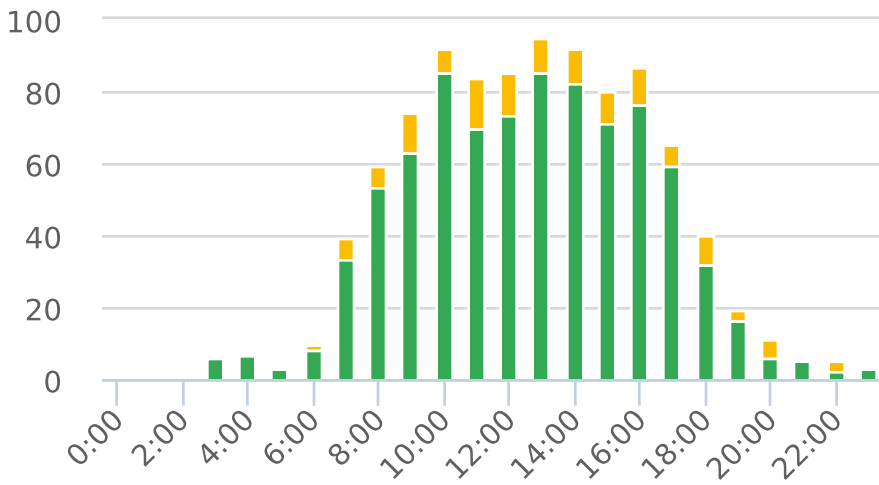
Start: 2021-10-25
 End: 2021-10-31
 Times: 0:00-23:59

Violation Threshold: Speed Limit + 10
 Speed Range: 1 to 100

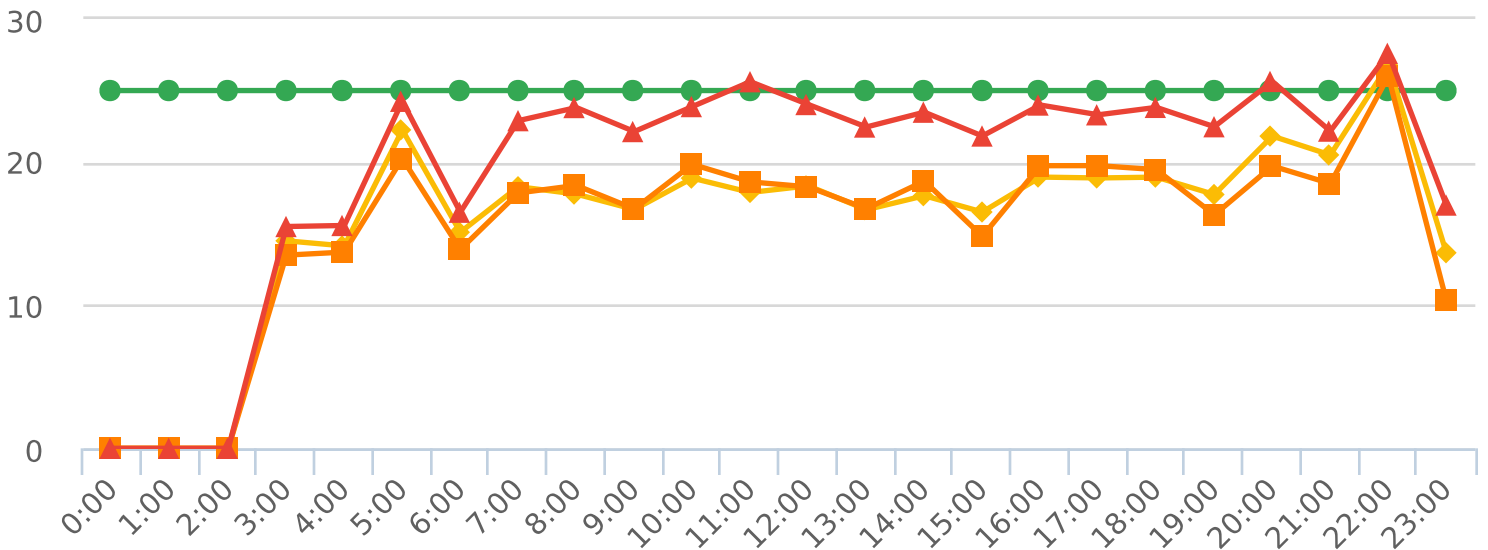
Overall Summary

Total Days of Data: 7
 Speed Limit: 25
 Average Speed: 17.92
 50th Percentile Speed: 18.1
 85th Percentile Speed: 23.28
 Pace Speed Range: 14-24

Minimum Speed: 5
 Maximum Speed: 34
 Display Mode: Speed Display
 Average Volume per Day: 137.6
 Total Volume: 963



■ Violators
 ■ Inside Threshold
 ■ Compliant
 ■ Vehicles Slowed
 ■ Other



● Speed Limit
 ◆ Average Speed
 ■ 50% Speed
 ▲ 85% Speed



Extended Speed Summary

Sloat Road, 1N - Sloat and Lost Barranca, NB

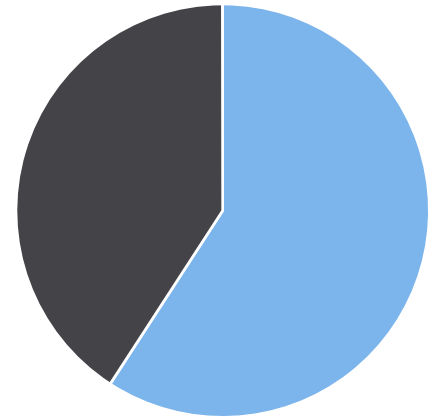
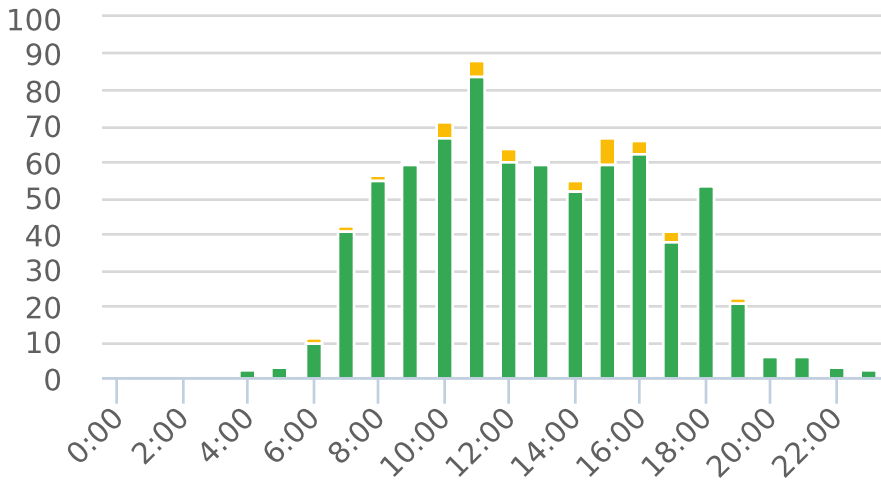
Start: 2021-11-01
 End: 2021-11-09
 Times: 0:00-23:59

Violation Threshold: Speed Limit + 10
 Speed Range: 1 to 100

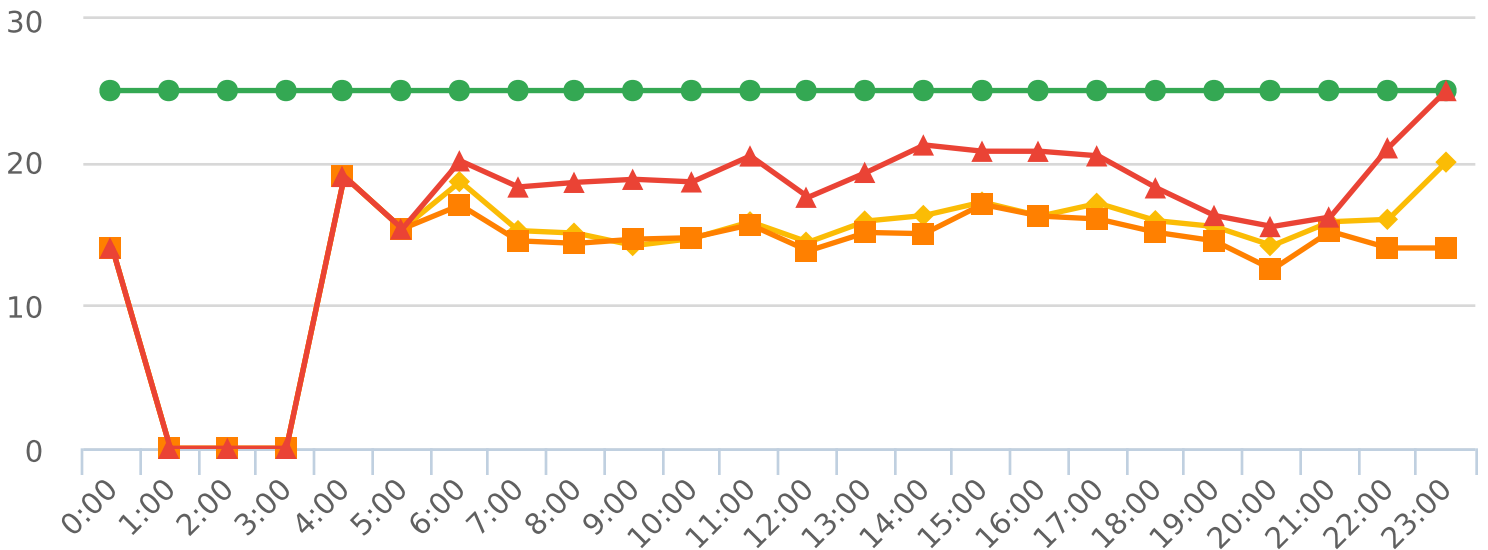
Overall Summary

Total Days of Data: 8
 Speed Limit: 25
 Average Speed: 15.68
 50th Percentile Speed: 15.19
 85th Percentile Speed: 19.31
 Pace Speed Range: 11-21

Minimum Speed: 5
 Maximum Speed: 33
 Display Mode: Speed Display
 Average Volume per Day: 97.5
 Total Volume: 780



■ Violators
 ■ Inside Threshold
 ■ Compliant
 ■ Vehicles Slowed
 ■ Other



● Speed Limit
 ◆ Average Speed
 ■ 50% Speed
 ▲ 85% Speed



Extended Speed Summary

Ortega Road, 3N - Ortega Rd. near Rancho , NB

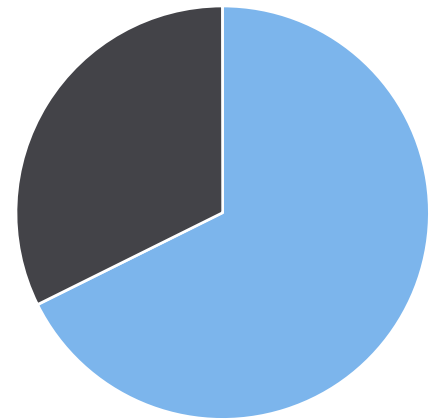
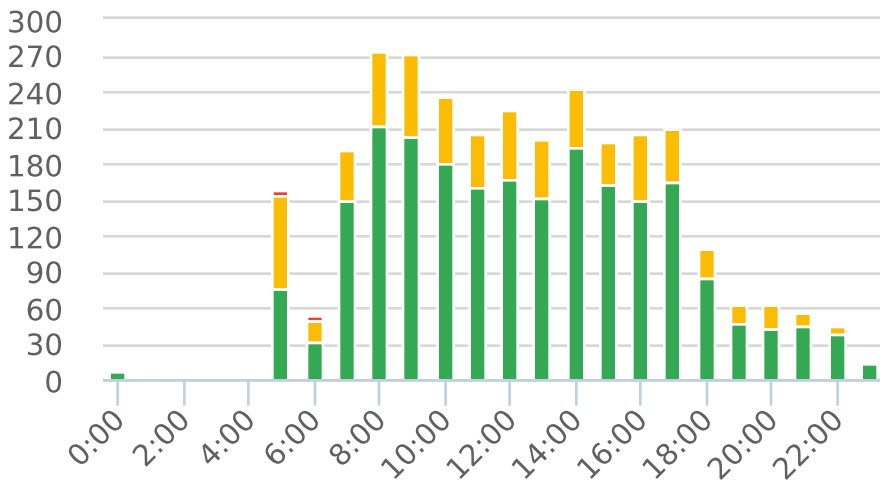
Start: 2021-11-01
 End: 2021-11-08
 Times: 0:00-23:59

Violation Threshold: Speed Limit + 10
 Speed Range: 1 to 100

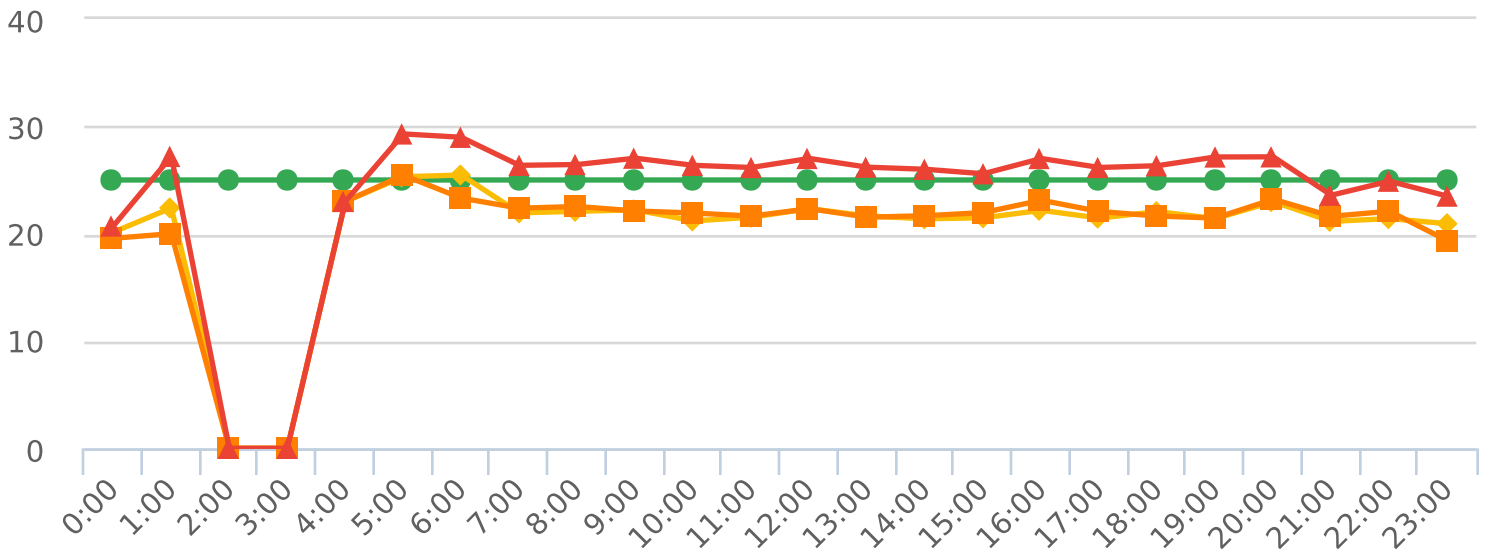
Overall Summary

Total Days of Data: 7
 Speed Limit: 25
 Average Speed: 22.03
 50th Percentile Speed: 22.27
 85th Percentile Speed: 26.54
 Pace Speed Range: 18-28

Minimum Speed: 5
 Maximum Speed: 50
 Display Mode: Speed Display
 Average Volume per Day: 433.6
 Total Volume: 3035



■ Violators
 ■ Inside Threshold
 ■ Compliant
 ■ Vehicles Slowed
 ■ Other



● Speed Limit
 ◆ Average Speed
 ■ 50% Speed
 ▲ 85% Speed



Extended Speed Summary

Sloat Road, 4N - Sloat Rd. near Wrangler's intersection , NB

Start: 2021-11-01

End: 2021-11-09

Times: 0:00-23:59

Violation Threshold: Speed Limit + 10

Speed Range: 1 to 100

Overall Summary

Total Days of Data: 8

Speed Limit: 25

Average Speed: 28.31

50th Percentile Speed: 28.76

85th Percentile Speed: 32.72

Pace Speed Range: 24-34

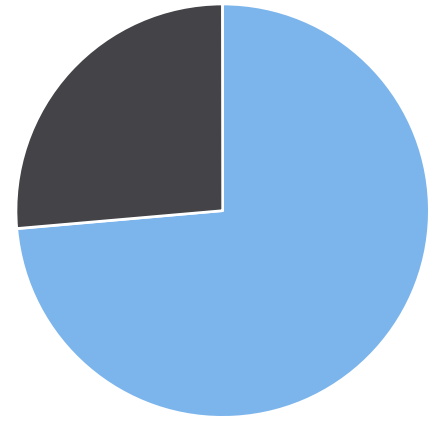
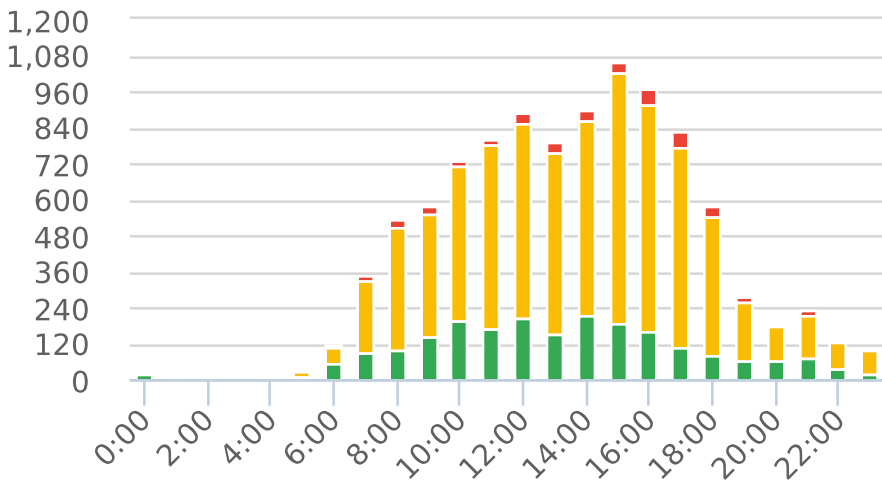
Minimum Speed: 5

Maximum Speed: 48

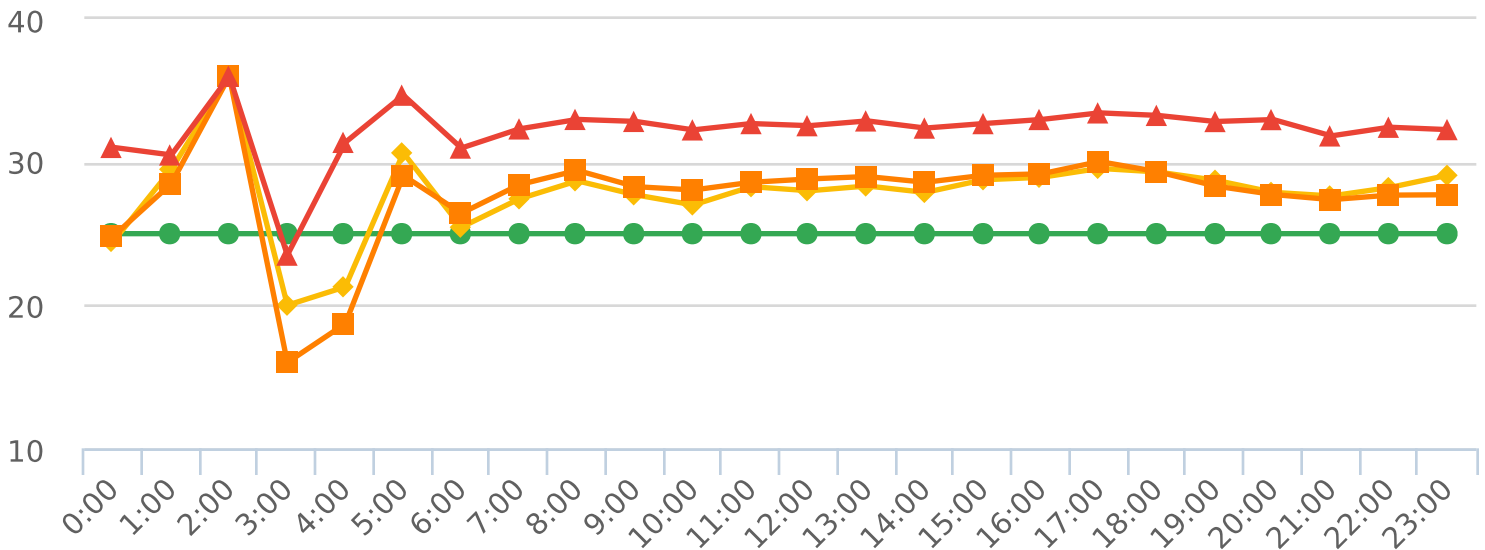
Display Mode: Speed Display

Average Volume per Day: 1267.8

Total Volume: 10142



■ Violators
 ■ Inside Threshold
 ■ Compliant
 ■ Vehicles Slowed
 ■ Other



● Speed Limit
 ◆ Average Speed
 ■ 50% Speed
 ▲ 85% Speed



Extended Speed Summary

Sloat Road, 1S - Sloat and Lost Barranca, SB

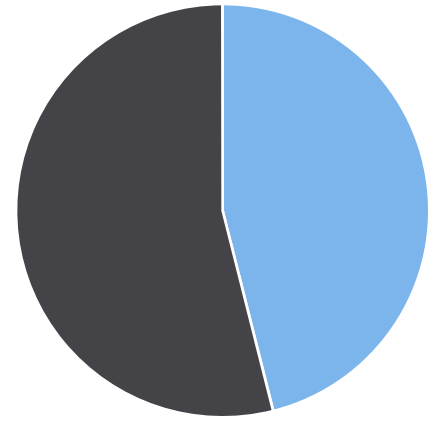
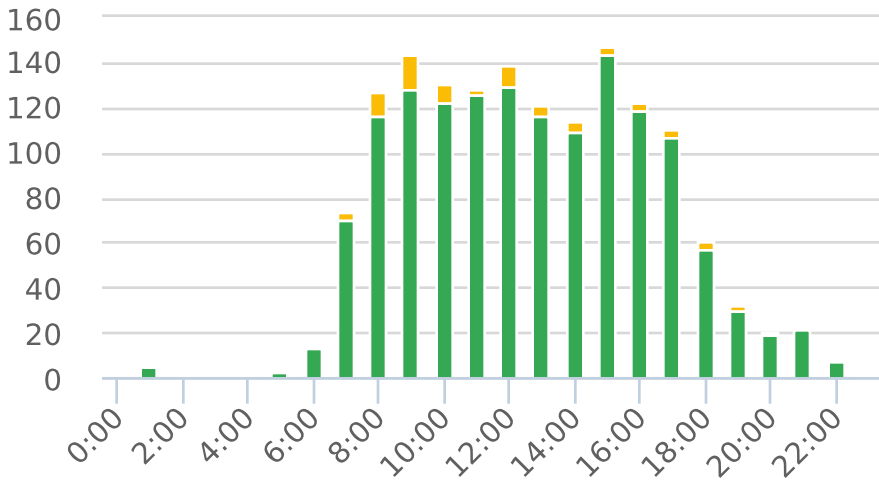
Start: 2021-11-08
 End: 2021-11-15
 Times: 0:00-23:59

Violation Threshold: Speed Limit + 10
 Speed Range: 1 to 100

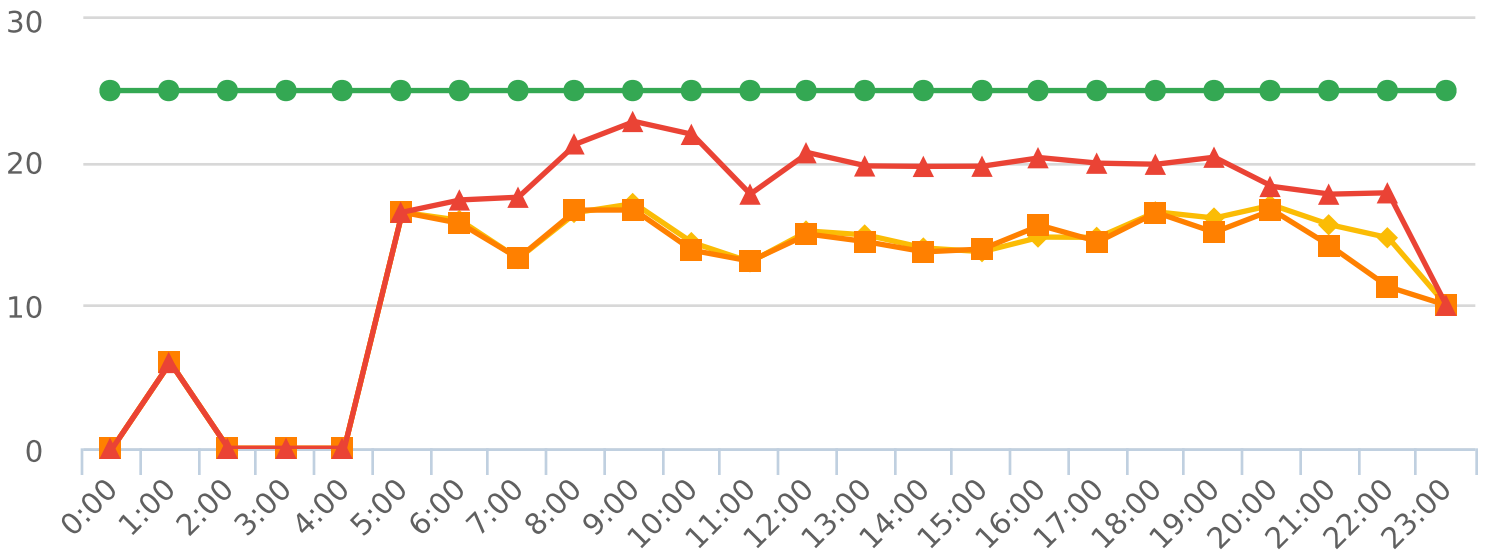
Overall Summary

Total Days of Data: 8
 Speed Limit: 25
 Average Speed: 14.89
 50th Percentile Speed: 14.74
 85th Percentile Speed: 20.1
 Pace Speed Range: 10-20

Minimum Speed: 5
 Maximum Speed: 35
 Display Mode: Speed Display
 Average Volume per Day: 189.8
 Total Volume: 1518



■ Violators
 ■ Inside Threshold
 ■ Compliant
 ■ Vehicles Slowed
 ■ Other



● Speed Limit
 ◆ Average Speed
 ■ 50% Speed
 ▲ 85% Speed



Extended Speed Summary

Ortega Road, 3S - Ortega Rd. near Rancho, SB

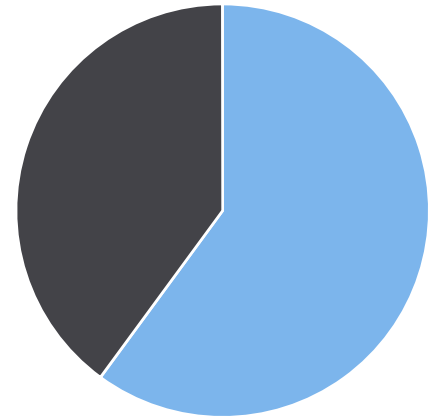
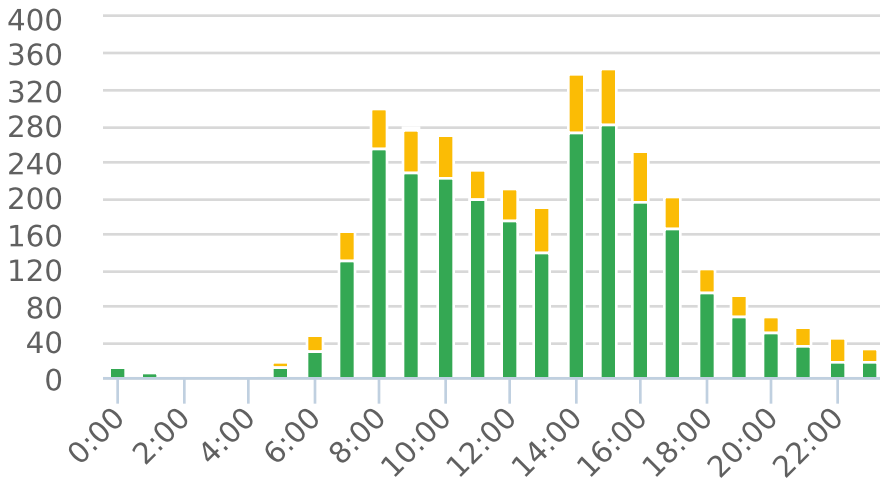
Start: 2021-11-08
 End: 2021-11-15
 Times: 0:00-23:59

Violation Threshold: Speed Limit + 10
 Speed Range: 1 to 100

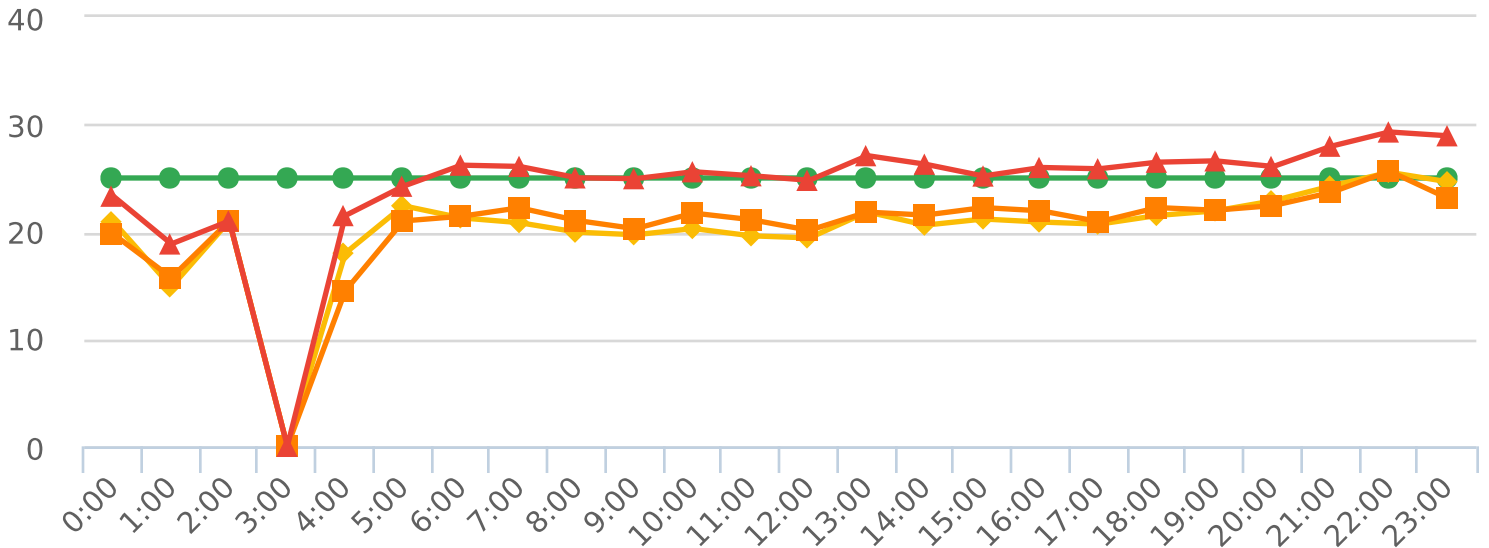
Overall Summary

Total Days of Data: 8
 Speed Limit: 25
 Average Speed: 20.76
 50th Percentile Speed: 21.53
 85th Percentile Speed: 25.76
 Pace Speed Range: 17-27

Minimum Speed: 5
 Maximum Speed: 53
 Display Mode: Speed Display
 Average Volume per Day: 410.8
 Total Volume: 3286



■ Violators
 ■ Inside Threshold
 ■ Compliant
 ■ Vehicles Slowed
 ■ Other



● Speed Limit
 ◆ Average Speed
 ■ 50% Speed
 ▲ 85% Speed



Extended Speed Summary

Sloat Road, 4S - Sloat Rd. near Wranglers Intersection, SB

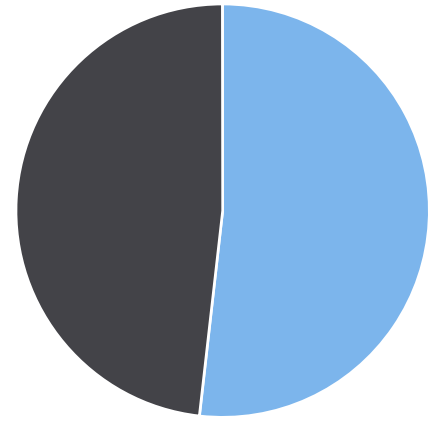
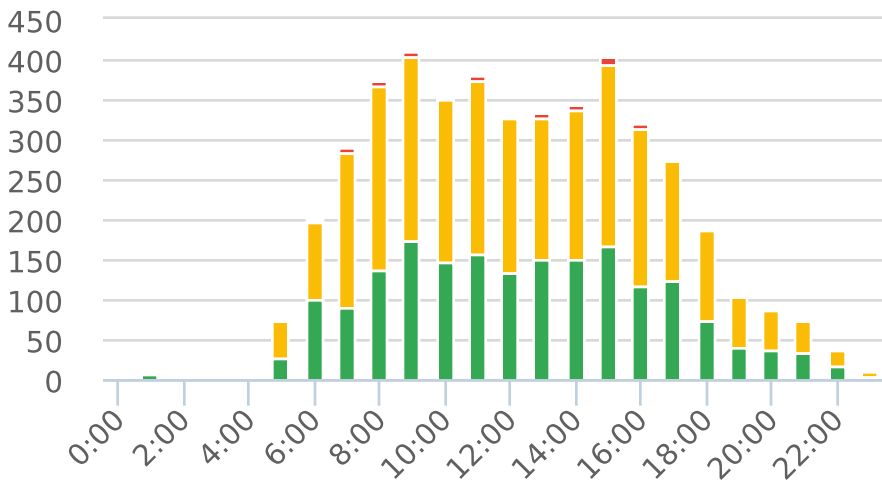
Start: 2021-11-08
 End: 2021-11-15
 Times: 0:00-23:59

Violation Threshold: Speed Limit + 10
 Speed Range: 1 to 100

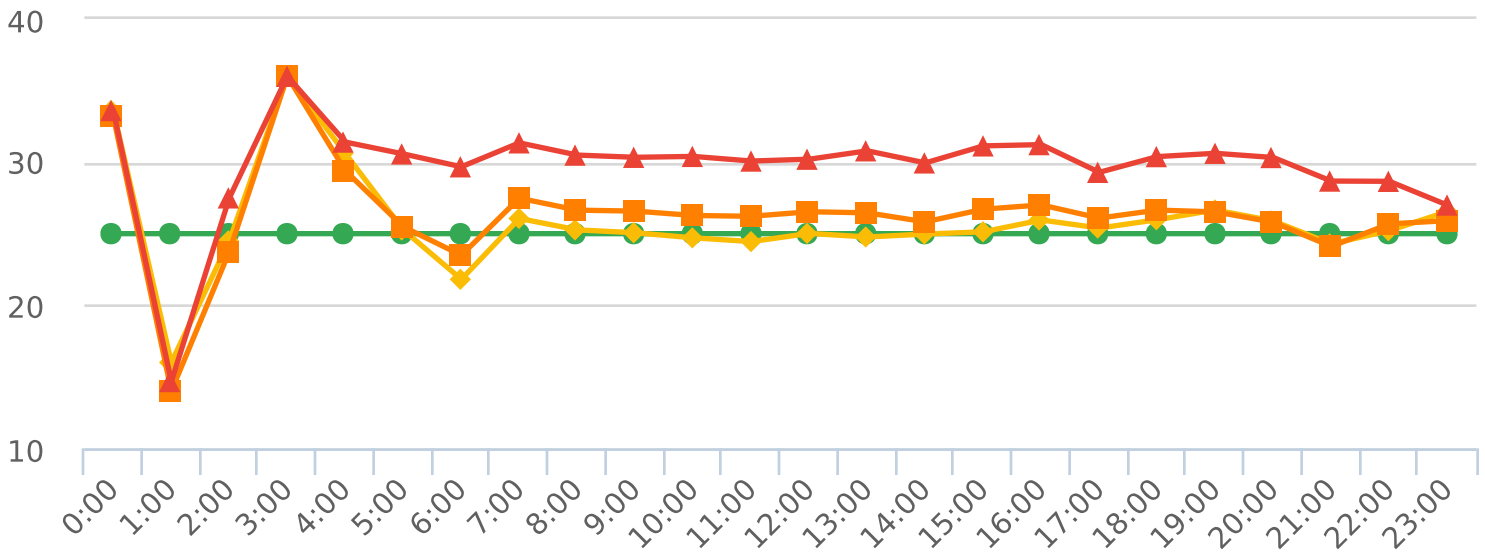
Overall Summary

Total Days of Data: 8
 Speed Limit: 25
 Average Speed: 25.07
 50th Percentile Speed: 26.3
 85th Percentile Speed: 30.37
 Pace Speed Range: 22-32

Minimum Speed: 5
 Maximum Speed: 42
 Display Mode: Speed Display
 Average Volume per Day: 577.3
 Total Volume: 4618



■ Violators
 ■ Inside Threshold
 ■ Compliant
 ■ Vehicles Slowed
 ■ Other



● Speed Limit
 ◆ Average Speed
 ■ 50% Speed
 ▲ 85% Speed



Extended Speed Summary

Bird Rock Road, 5N - Bird Rock near Colton Rd. across

Start: 2021-11-15

End: 2021-11-22

Times: 0:00-23:59

Violation Threshold: Speed Limit + 10

Speed Range: 1 to 100

Overall Summary

Total Days of Data: 8

Speed Limit: 25

Average Speed: 23.07

50th Percentile Speed: 23.27

85th Percentile Speed: 27.08

Pace Speed Range: 19-29

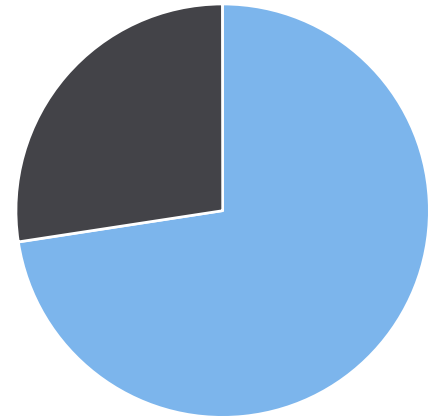
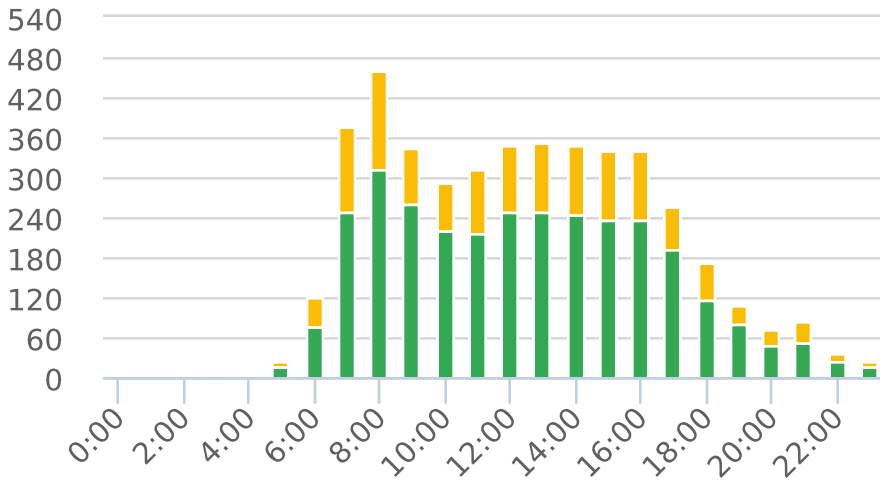
Minimum Speed: 5

Maximum Speed: 39

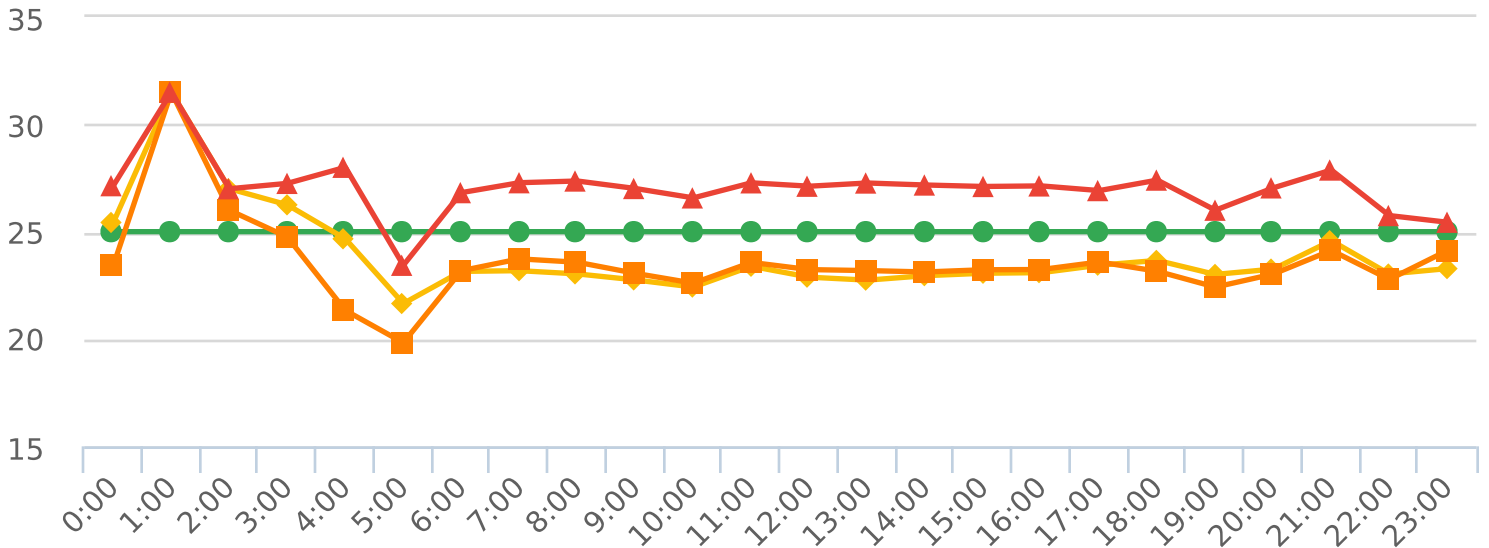
Display Mode: Speed Display

Average Volume per Day: 556.0

Total Volume: 4448



■ Violators
 ■ Inside Threshold
 ■ Compliant
 ■ Vehicles Slowed
 ■ Other



● Speed Limit
 ◆ Average Speed
 ■ 50% Speed
 ▲ 85% Speed



Extended Speed Summary

Sloat Road, 6W- Sloat Rd. at Mestress Intersection, WB

Start: 2021-11-15

End: 2021-11-22

Times: 0:00-23:59

Violation Threshold: Speed Limit + 10

Speed Range: 1 to 100

Overall Summary

Total Days of Data: 8

Speed Limit: 25

Average Speed: 20.31

50th Percentile Speed: 20.84

85th Percentile Speed: 26.23

Pace Speed Range: 17-27

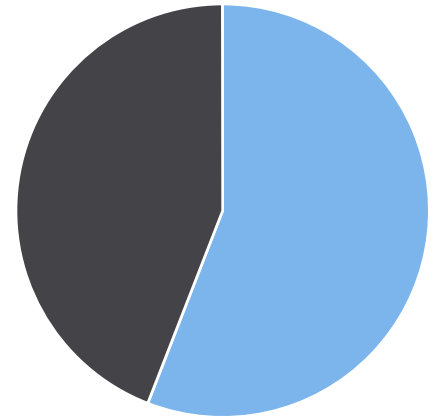
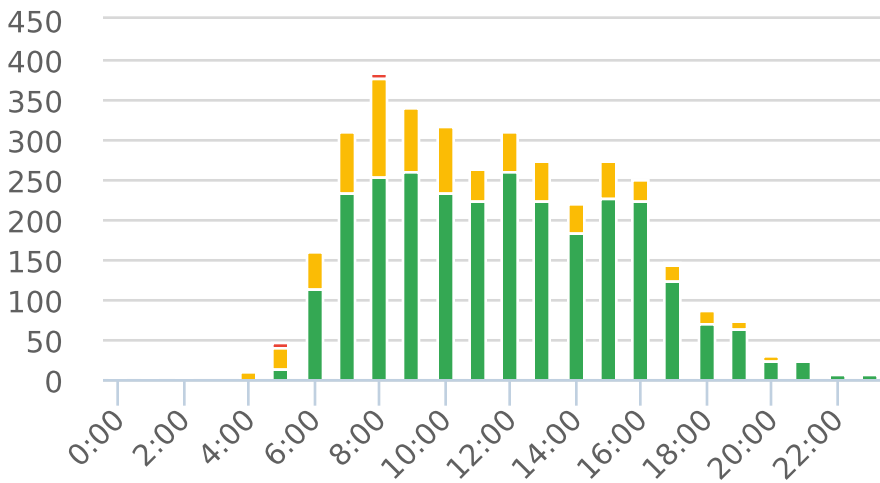
Minimum Speed: 5

Maximum Speed: 75

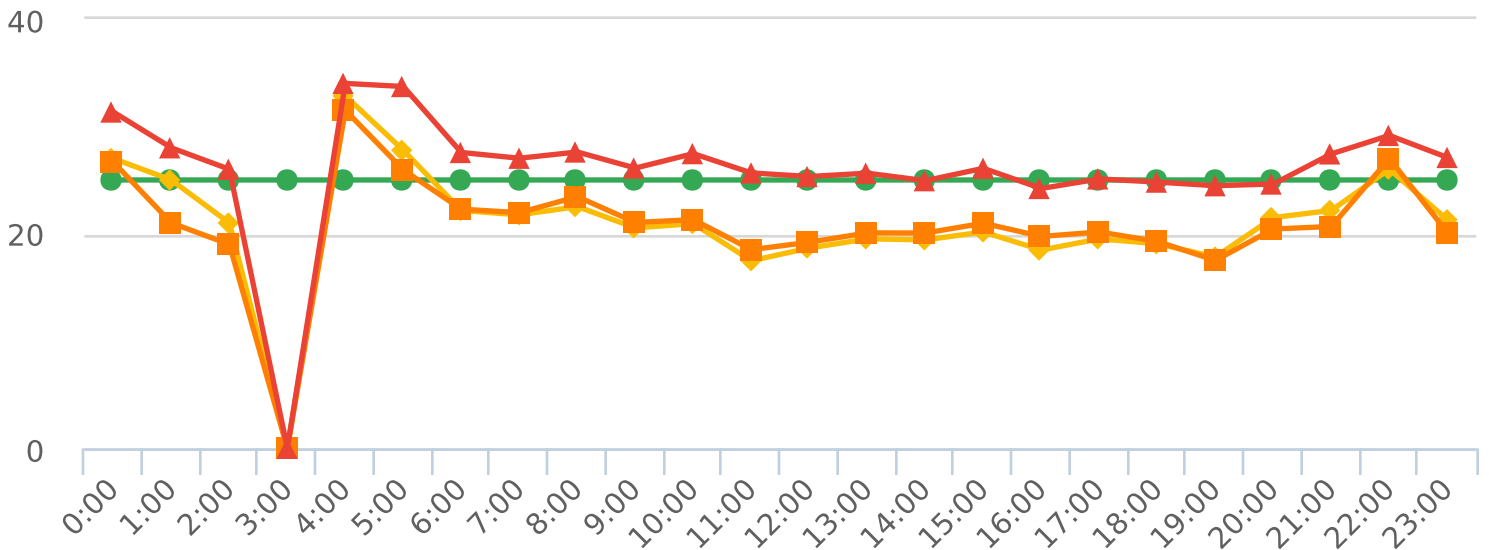
Display Mode: Speed Display

Average Volume per Day: 447.0

Total Volume: 3576



■ Violators
 ■ Inside Threshold
 ■ Compliant
 ■ Vehicles Slowed
 ■ Other



● Speed Limit
 ◆ Average Speed
 ■ 50% Speed
 ▲ 85% Speed



Extended Speed Summary

Forest Lake Road, 8N - Forest Lake near Bristol Curve, NB

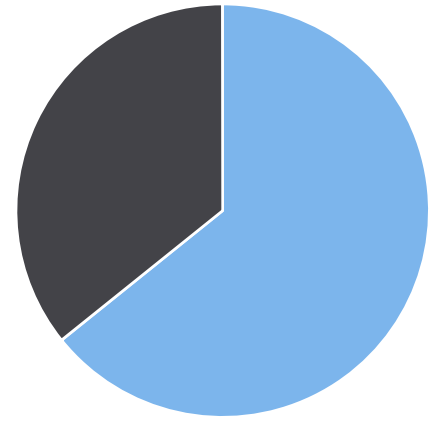
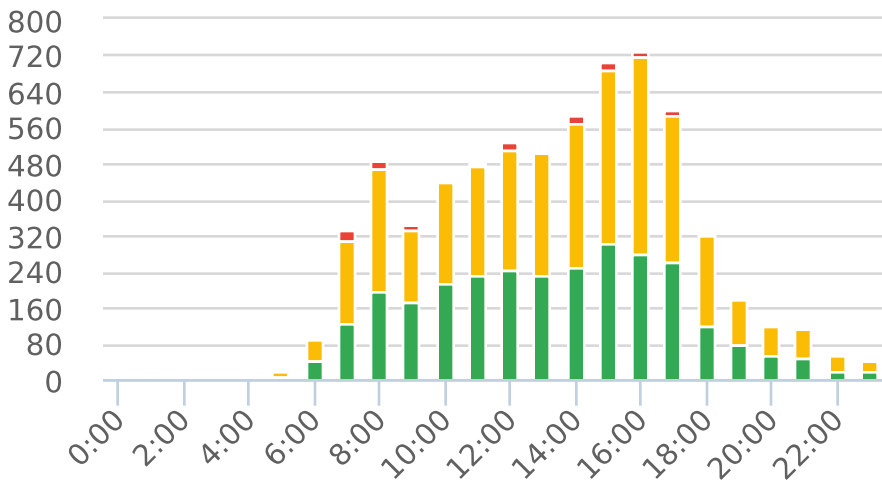
Start: 2021-11-15
 End: 2021-11-22
 Times: 0:00-23:59

Violation Threshold: Speed Limit + 10
 Speed Range: 1 to 100

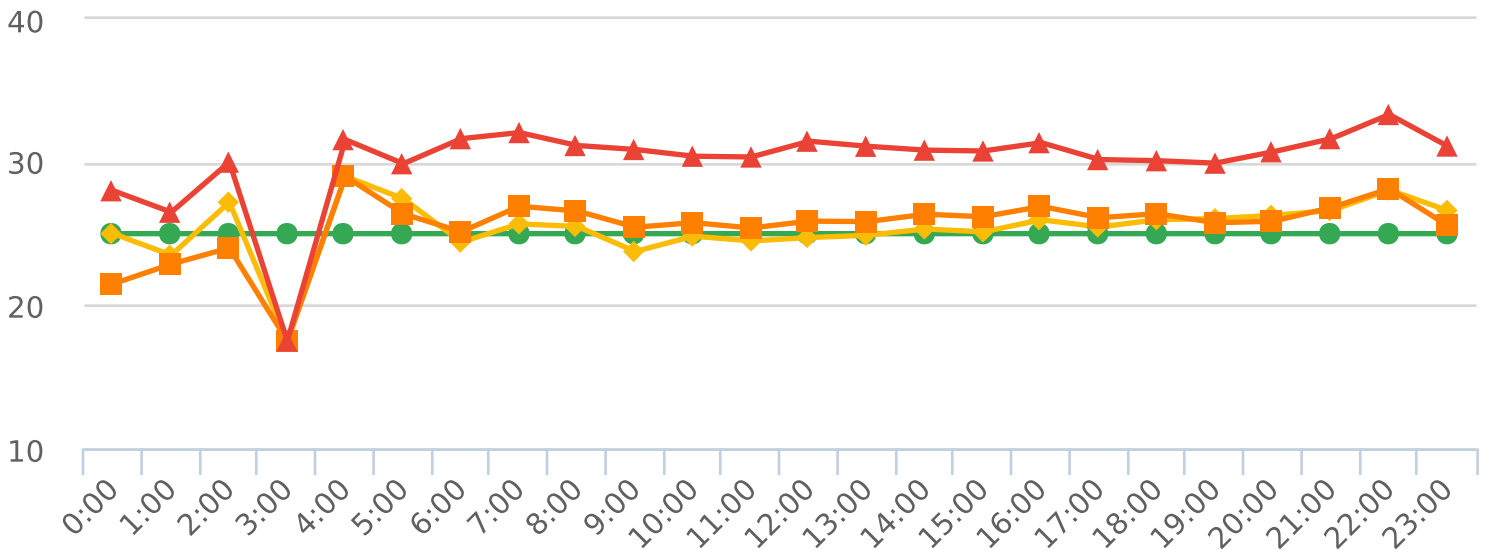
Overall Summary

Total Days of Data: 8
 Speed Limit: 25
 Average Speed: 25.28
 50th Percentile Speed: 26.16
 85th Percentile Speed: 30.9
 Pace Speed Range: 22-32

Minimum Speed: 5
 Maximum Speed: 54
 Display Mode: Speed Display
 Average Volume per Day: 842.4
 Total Volume: 6739



■ Violators
 ■ Inside Threshold
 ■ Compliant
 ■ Vehicles Slowed
 ■ Other



● Speed Limit
 ◆ Average Speed
 ■ 50% Speed
 ▲ 85% Speed



Extended Speed Summary

Bird Rock Road, 5S - Bird Rock near Colton Rd. across

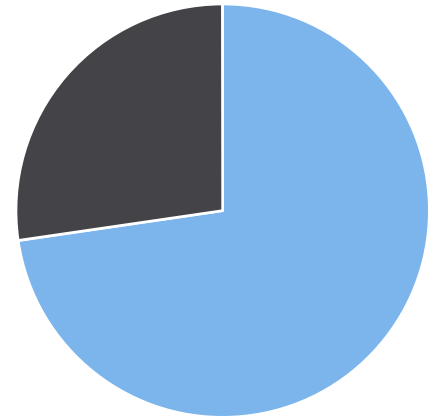
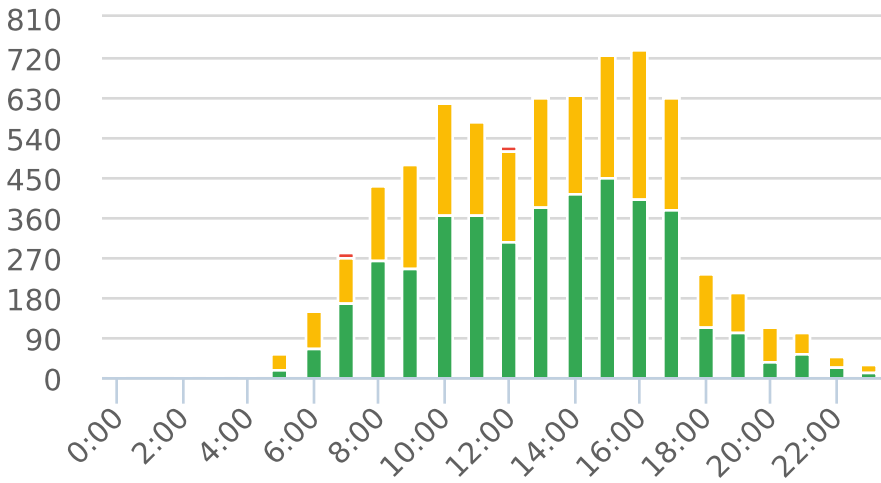
Start: 2021-11-22
 End: 2021-11-29
 Times: 0:00-23:59

Violation Threshold: Speed Limit + 10
 Speed Range: 1 to 100

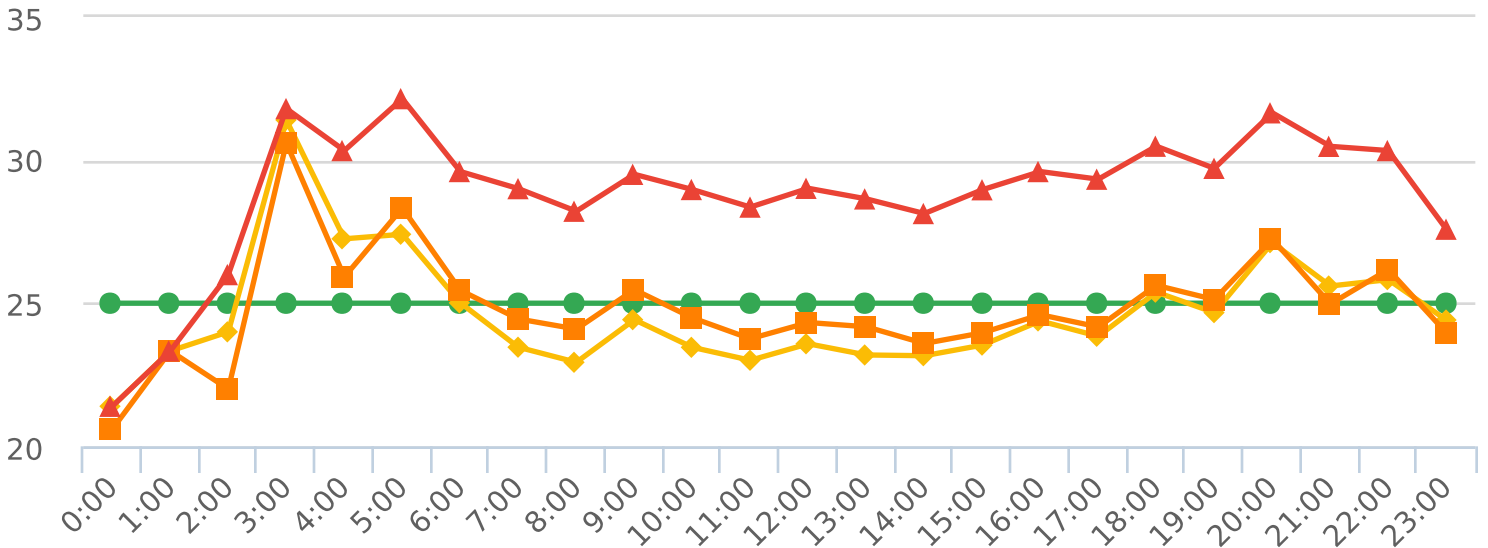
Overall Summary

Total Days of Data: 8
 Speed Limit: 25
 Average Speed: 23.84
 50th Percentile Speed: 24.46
 85th Percentile Speed: 29.09
 Pace Speed Range: 20-30

Minimum Speed: 5
 Maximum Speed: 49
 Display Mode: Speed Display
 Average Volume per Day: 913.6
 Total Volume: 7309



■ Violators
 ■ Inside Threshold
 ■ Compliant
 ■ Vehicles Slowed
 ■ Other



● Speed Limit
 ◆ Average Speed
 ■ 50% Speed
 ▲ 85% Speed



Extended Speed Summary

Sloat Road, 6E - Sloat Rd. at Mestress Intersection , EB

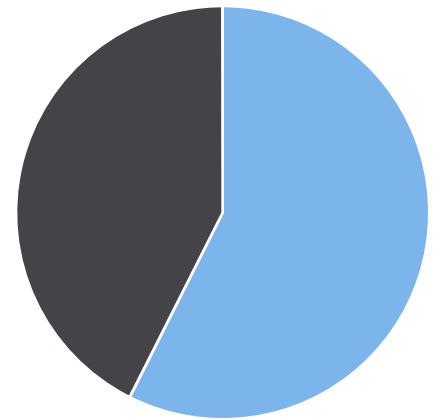
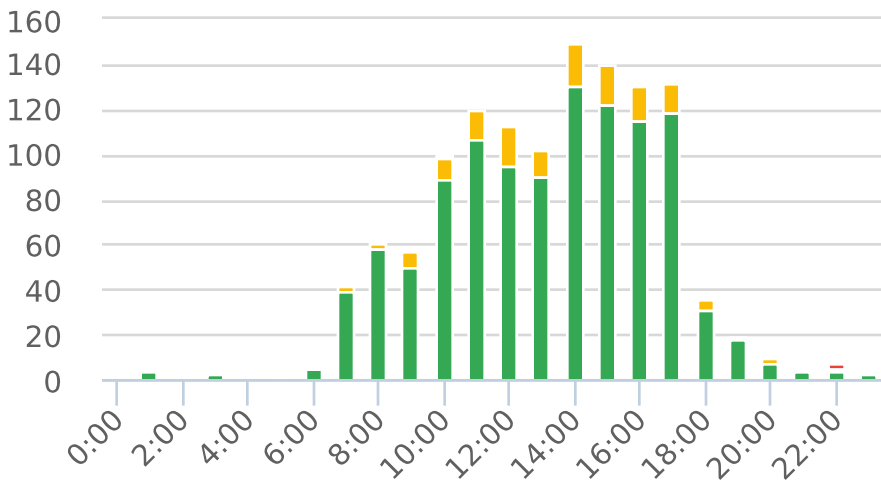
Start: 2021-11-22
 End: 2021-11-29
 Times: 0:00-23:59

Violation Threshold: Speed Limit + 10
 Speed Range: 1 to 100

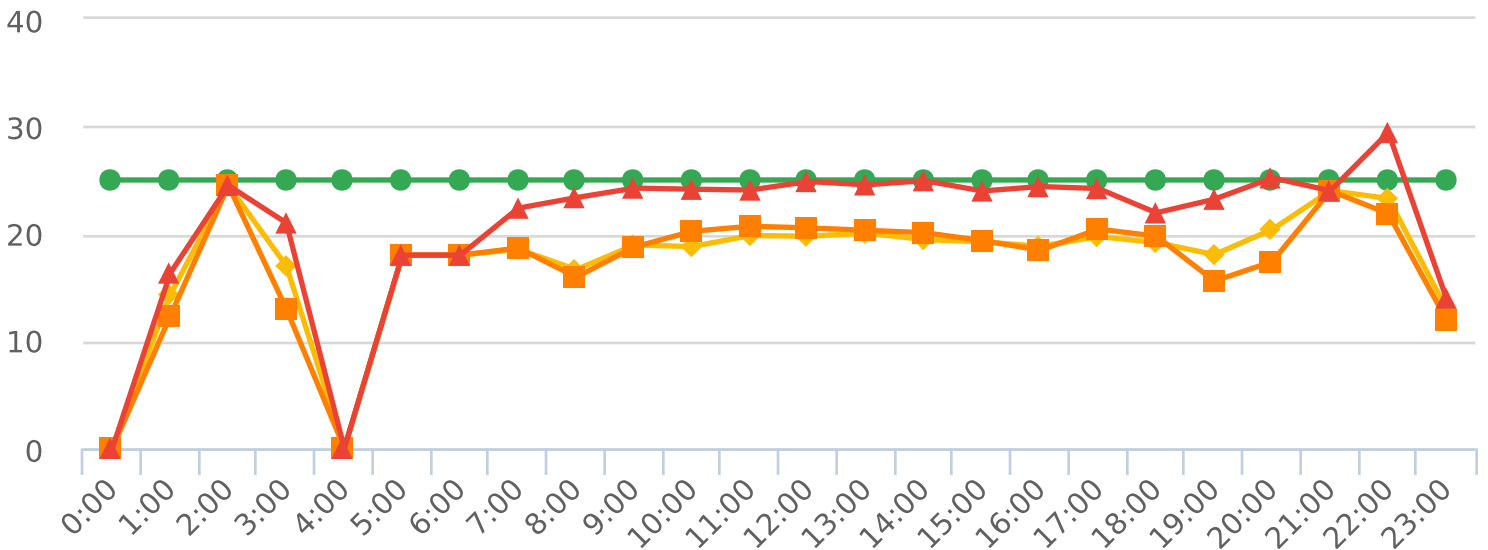
Overall Summary

Total Days of Data: 8
 Speed Limit: 25
 Average Speed: 19.25
 50th Percentile Speed: 19.56
 85th Percentile Speed: 24.14
 Pace Speed Range: 15-25

Minimum Speed: 5
 Maximum Speed: 41
 Display Mode: Speed Display
 Average Volume per Day: 154.5
 Total Volume: 1236



■ Violators
 ■ Inside Threshold
 ■ Compliant
 ■ Vehicles Slowed
 ■ Other



● Speed Limit
 ◆ Average Speed
 ■ 50% Speed
 ▲ 85% Speed



Extended Speed Summary

Forest Lake Road, 8S -Forest Lake near Bristol Curve, SB

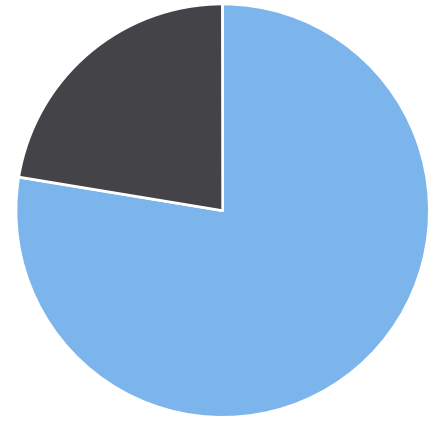
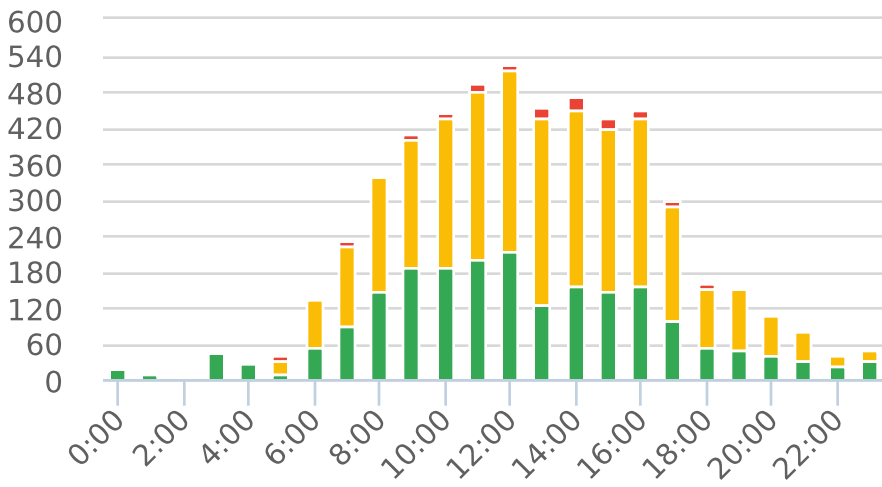
Start: 2021-11-22
 End: 2021-11-29
 Times: 0:00-23:59

Violation Threshold: Speed Limit + 10
 Speed Range: 1 to 100

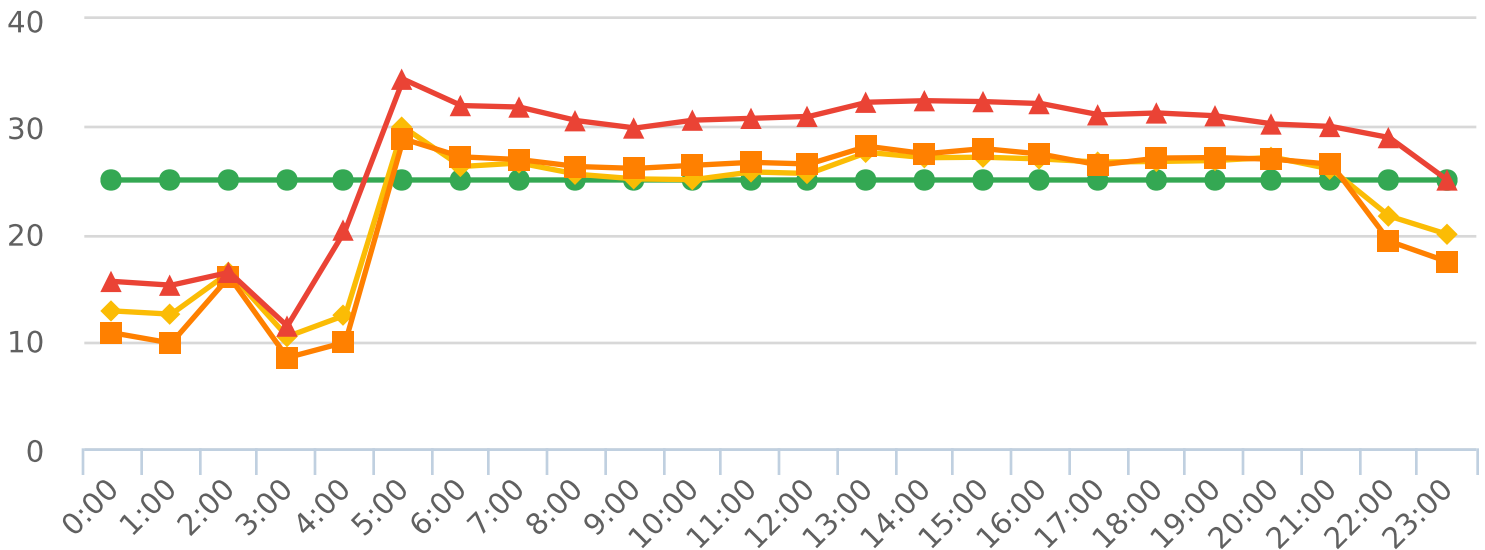
Overall Summary

Total Days of Data: 8
 Speed Limit: 25
 Average Speed: 25.94
 50th Percentile Speed: 26.47
 85th Percentile Speed: 30.9
 Pace Speed Range: 22-32

Minimum Speed: 5
 Maximum Speed: 47
 Display Mode: Speed Display
 Average Volume per Day: 680.0
 Total Volume: 5440



■ Violators
 ■ Inside Threshold
 ■ Compliant
 ■ Vehicles Slowed
 ■ Other



● Speed Limit
 ◆ Average Speed
 ■ 50% Speed
 ▲ 85% Speed



Extended Speed Summary

Ronda Road, 9E - Ronda Rd. at Spruance Intersection, EB

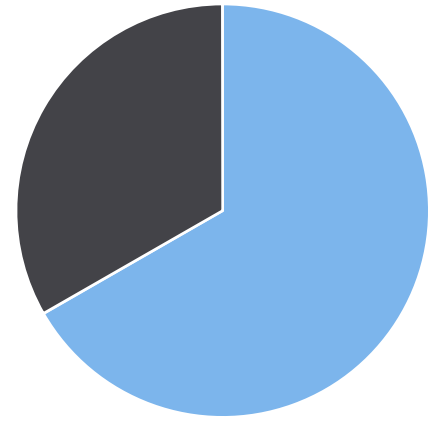
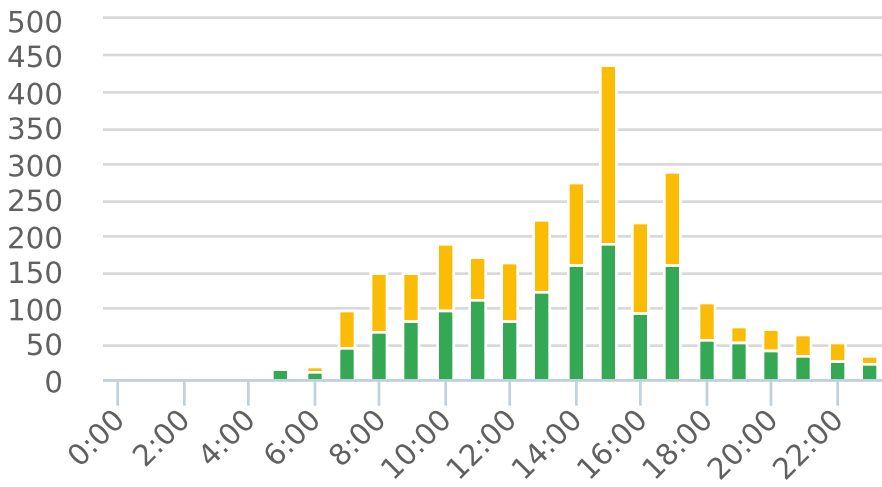
Start: 2021-11-29
 End: 2021-12-06
 Times: 0:00-23:59

Violation Threshold: Speed Limit + 10
 Speed Range: 1 to 100

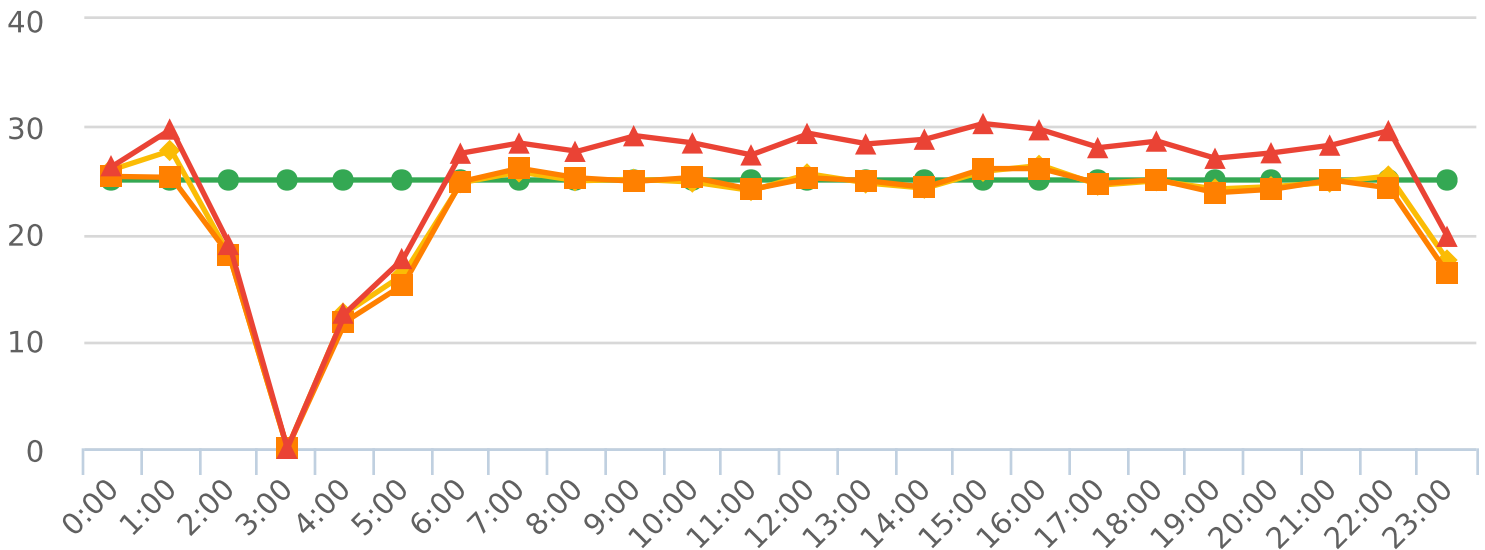
Overall Summary

Total Days of Data: 8
 Speed Limit: 25
 Average Speed: 24.87
 50th Percentile Speed: 24.91
 85th Percentile Speed: 28.54
 Pace Speed Range: 20-30

Minimum Speed: 5
 Maximum Speed: 40
 Display Mode: Speed Display
 Average Volume per Day: 352.8
 Total Volume: 2822



■ Violators
 ■ Inside Threshold
 ■ Compliant
 ■ Vehicles Slowed
 ■ Other



● Speed Limit
 ◆ Average Speed
 ■ 50% Speed
 ▲ 85% Speed



Extended Speed Summary

22N Congress Nearby Majella Rd., NB

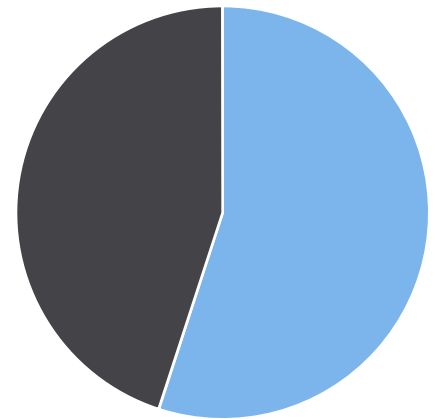
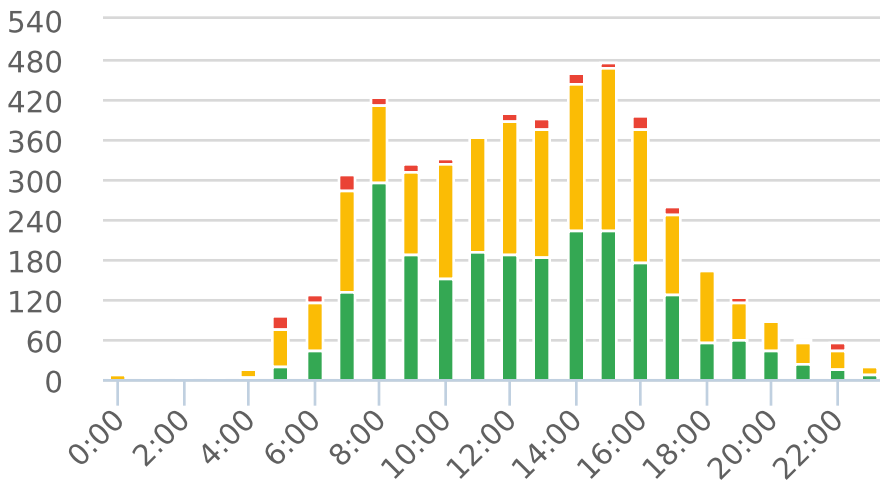
Start: 2021-11-29
 End: 2021-12-06
 Times: 0:00-23:59

Violation Threshold: Speed Limit + 10
 Speed Range: 1 to 100

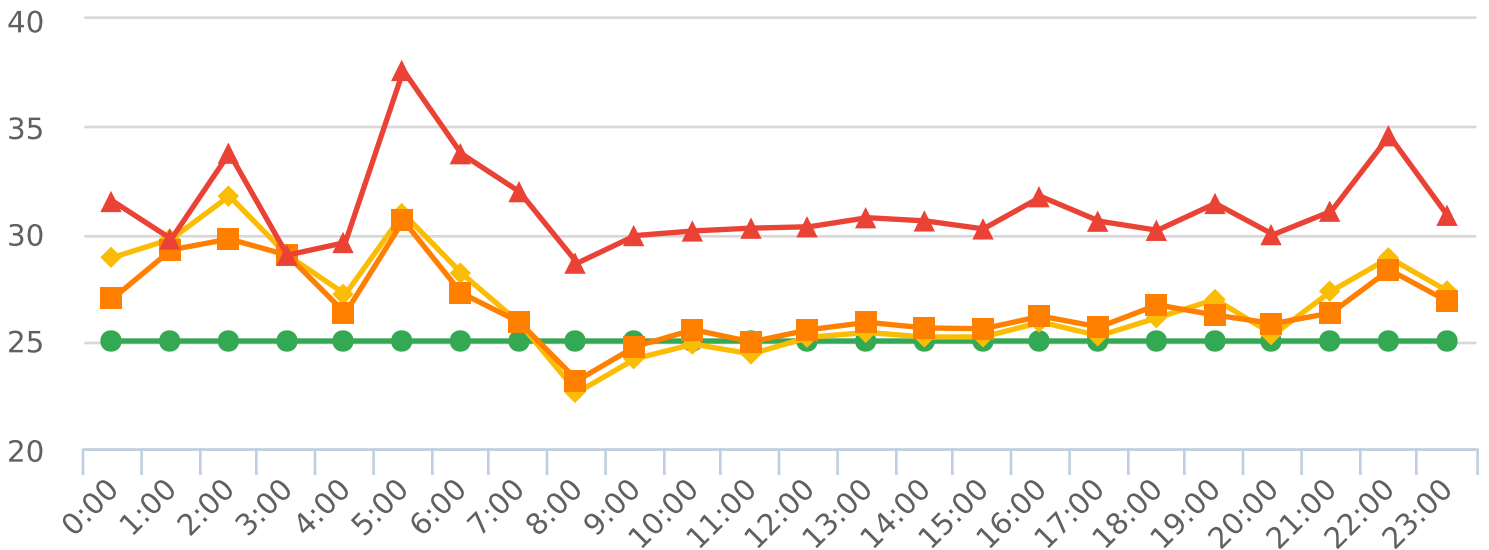
Overall Summary

Total Days of Data: 8
 Speed Limit: 25
 Average Speed: 25.3
 50th Percentile Speed: 25.61
 85th Percentile Speed: 30.72
 Pace Speed Range: 21-31

Minimum Speed: 5
 Maximum Speed: 53
 Display Mode: Speed Display
 Average Volume per Day: 616.3
 Total Volume: 4930



■ **Violators**
 ■ **Inside Threshold**
 ■ **Compliant**
 ■ **Vehicles Slowed**
 ■ **Other**



● **Speed Limit**
 ◆ **Average Speed**
 ■ **50% Speed**
 ▲ **85% Speed**



Extended Speed Summary

El Bosque Dr., 11N - El Bosque Dr. , NB

Start: 2021-11-29

End: 2021-12-06

Times: 0:00-23:59

Violation Threshold: Speed Limit + 10

Speed Range: 1 to 100

Overall Summary

Total Days of Data: 4

Speed Limit: 25

Average Speed: 17.7

50th Percentile Speed: 18.18

85th Percentile Speed: 24.41

Pace Speed Range: 15-25

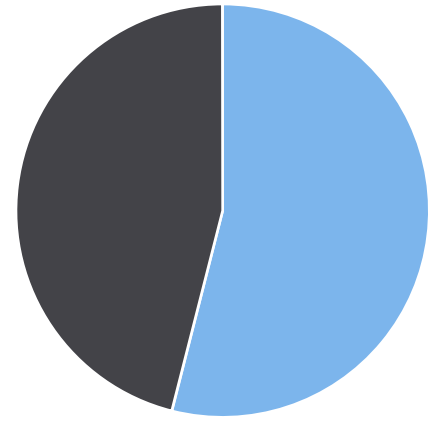
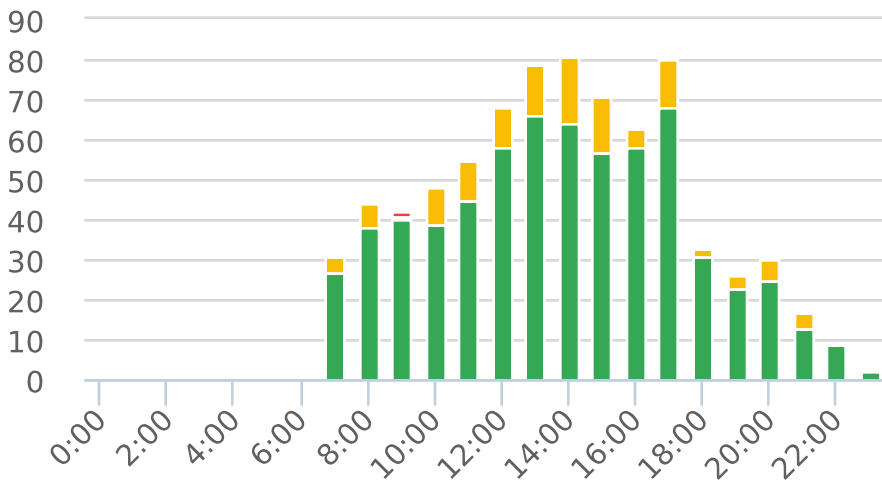
Minimum Speed: 5

Maximum Speed: 38

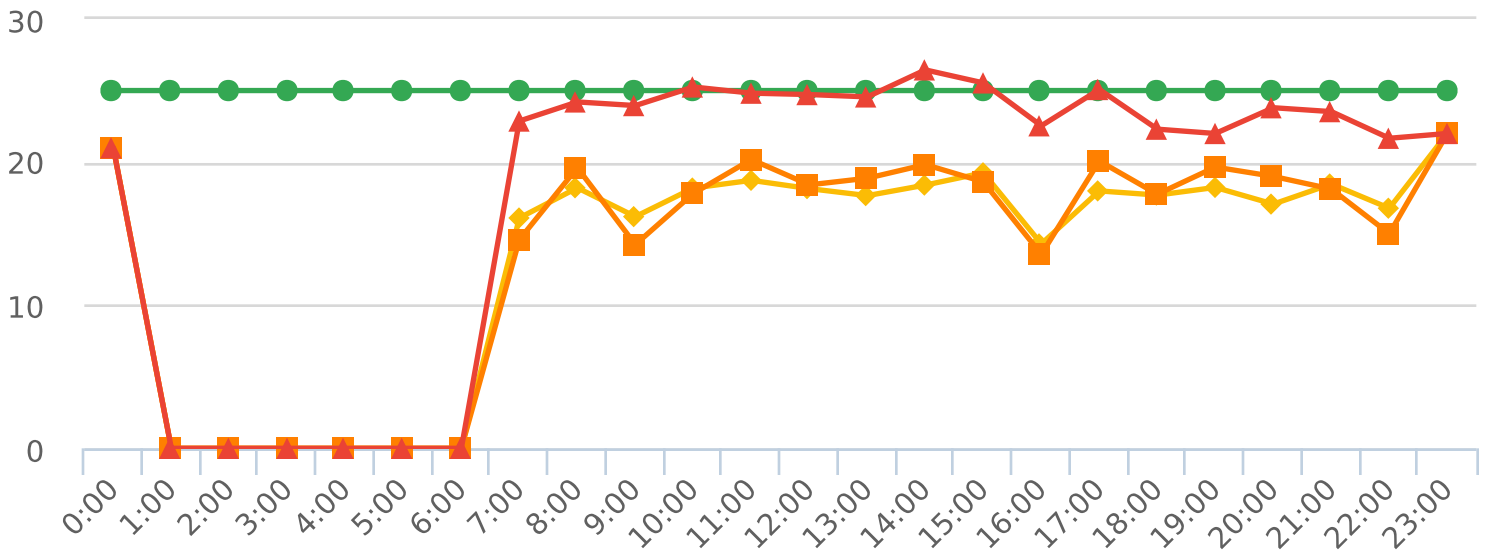
Display Mode: Speed Display

Average Volume per Day: 195.0

Total Volume: 780



■ Violators
 ■ Inside Threshold
 ■ Compliant
 ■ Vehicles Slowed
 ■ Other



● Speed Limit
 ◆ Average Speed
 ■ 50% Speed
 ▲ 85% Speed



Extended Speed Summary

Crespi Lane, 12N - Crespi Ln. near Del Ciervo , NB

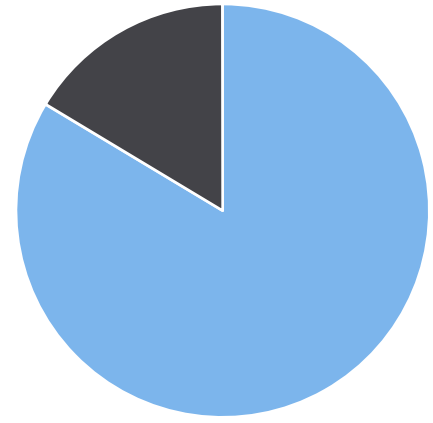
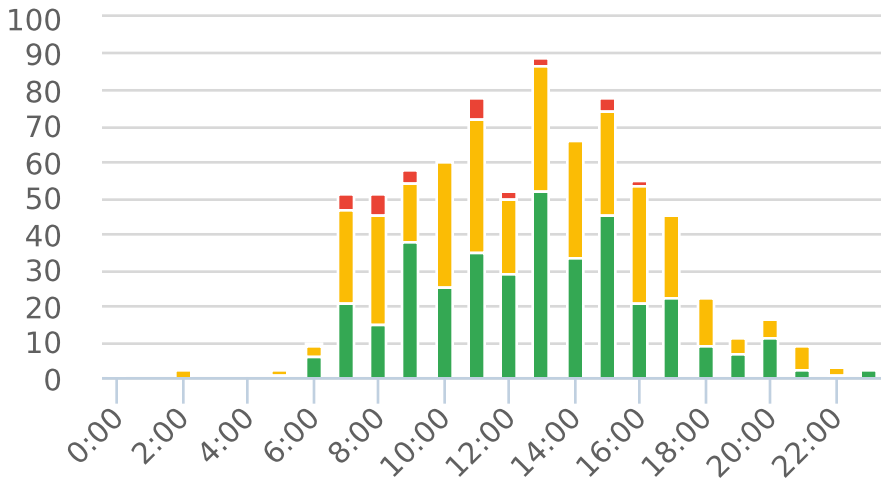
Start: 2021-11-29
 End: 2021-12-06
 Times: 0:00-23:59

Violation Threshold: Speed Limit + 10
 Speed Range: 1 to 100

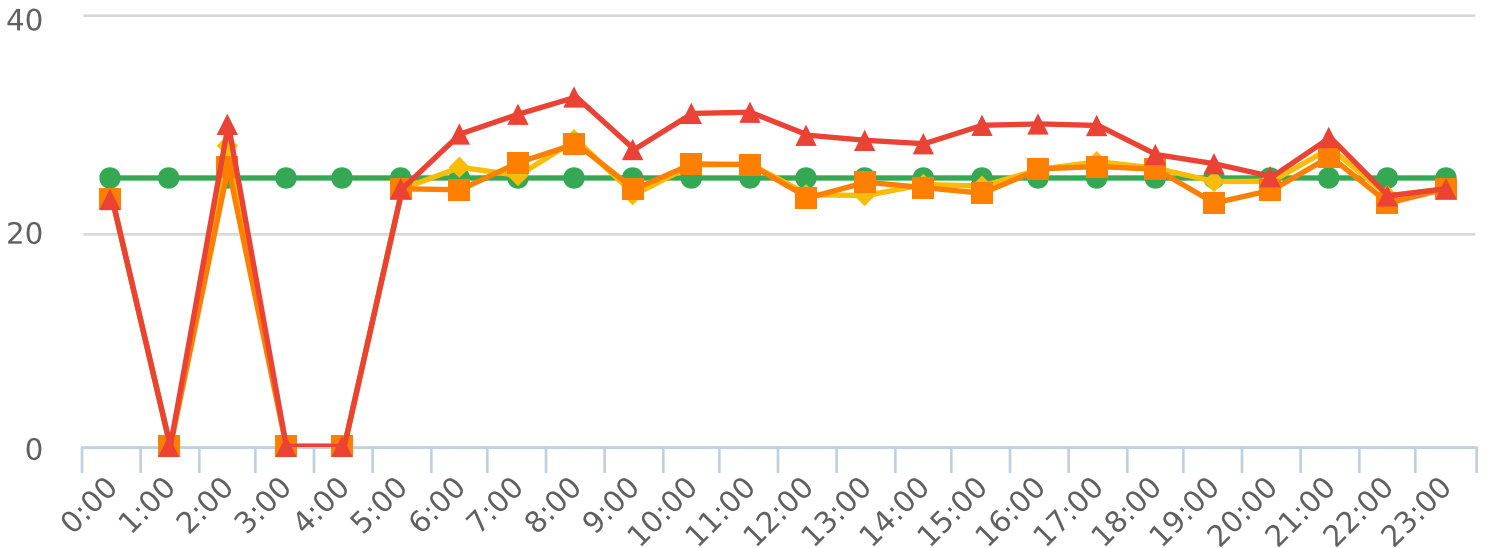
Overall Summary

Total Days of Data: 8
 Speed Limit: 25
 Average Speed: 25.14
 50th Percentile Speed: 25.15
 85th Percentile Speed: 29.5
 Pace Speed Range: 21-31

Minimum Speed: 5
 Maximum Speed: 46
 Display Mode: Speed Display
 Average Volume per Day: 95.6
 Total Volume: 765



■ Violators
 ■ Inside Threshold
 ■ Compliant
 ■ Vehicles Slowed
 ■ Other



● Speed Limit
 ◆ Average Speed
 ■ 50% Speed
 ▲ 85% Speed



Extended Speed Summary

Ronda Road, 9W - Ronda Rd. at Spruance Intersection, WB

Start: 2021-12-06

End: 2021-12-13

Times: 0:00-23:59

Violation Threshold: Speed Limit + 10

Speed Range: 1 to 100

Overall Summary

Total Days of Data: 8

Speed Limit: 25

Average Speed: 26.67

50th Percentile Speed: 27.4

85th Percentile Speed: 31.24

Pace Speed Range: 23-33

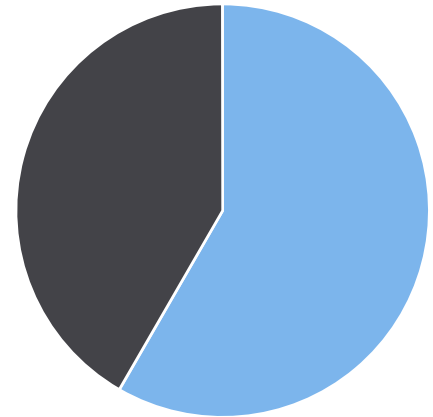
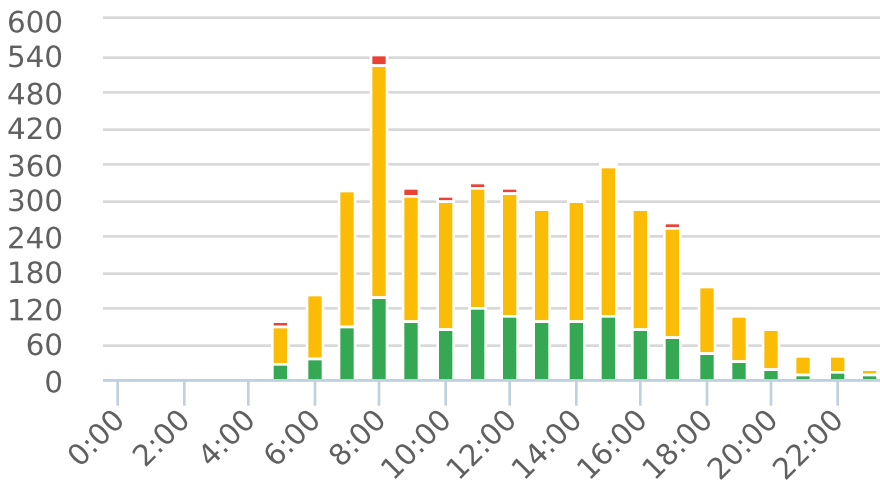
Minimum Speed: 5

Maximum Speed: 43

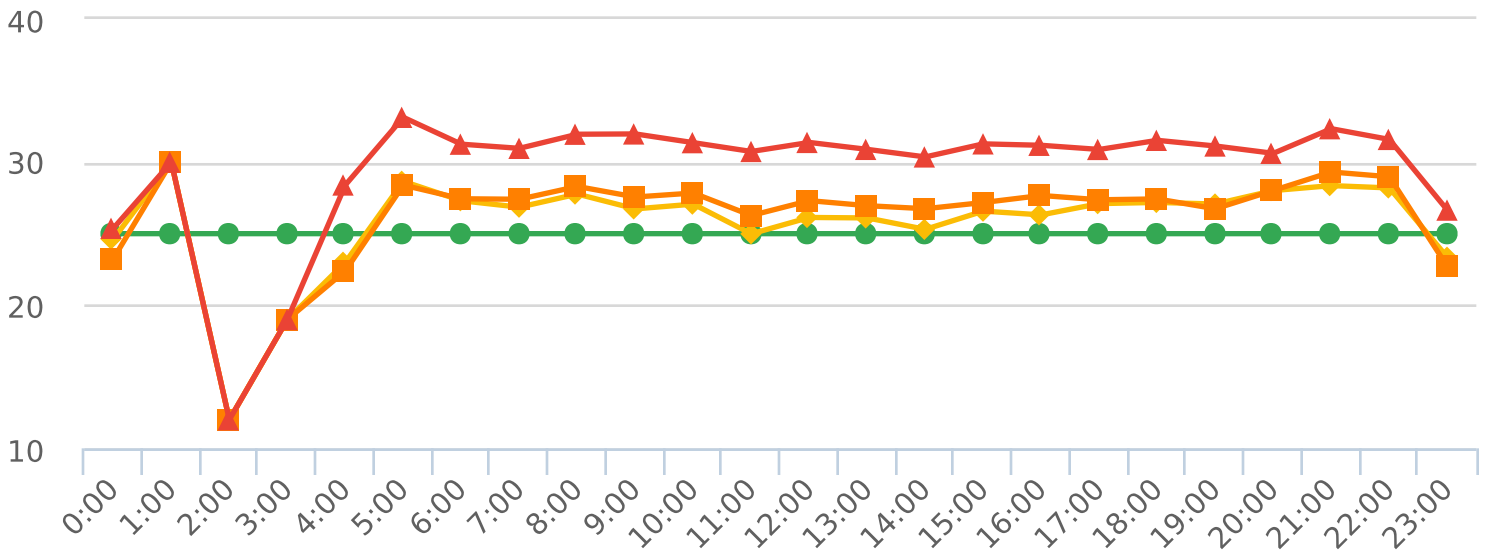
Display Mode: Speed Display

Average Volume per Day: 545.5

Total Volume: 4364



■ Violators
 ■ Inside Threshold
 ■ Compliant
 ■ Vehicles Slowed
 ■ Other



● Speed Limit
 ◆ Average Speed
 ■ 50% Speed
 ▲ 85% Speed



Extended Speed Summary

22S Congress Nearby Majella Rd., SB

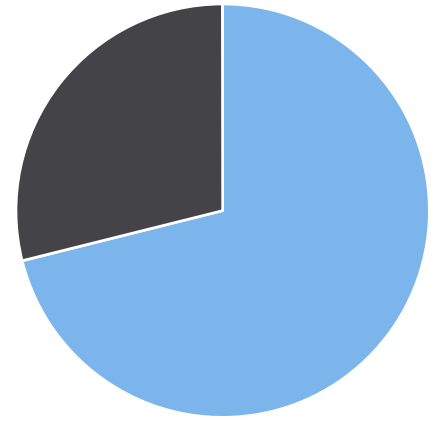
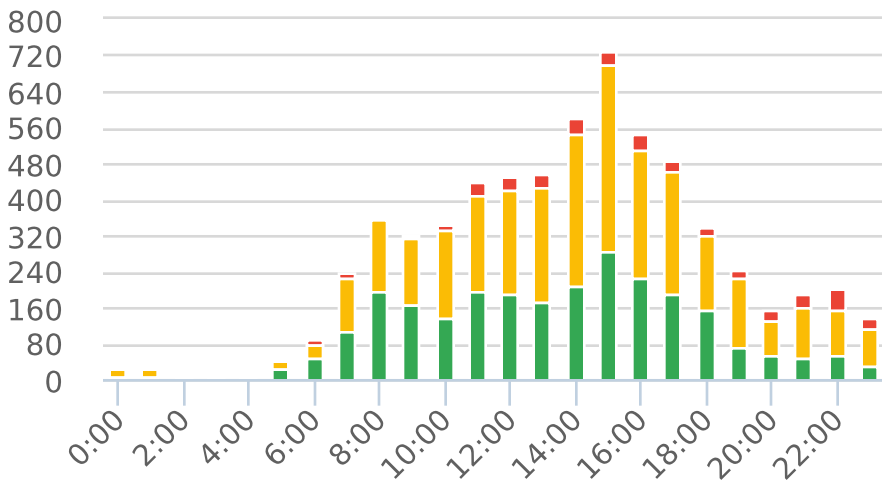
Start: 2021-12-06
 End: 2021-12-13
 Times: 0:00-23:59

Violation Threshold: Speed Limit + 10
 Speed Range: 1 to 100

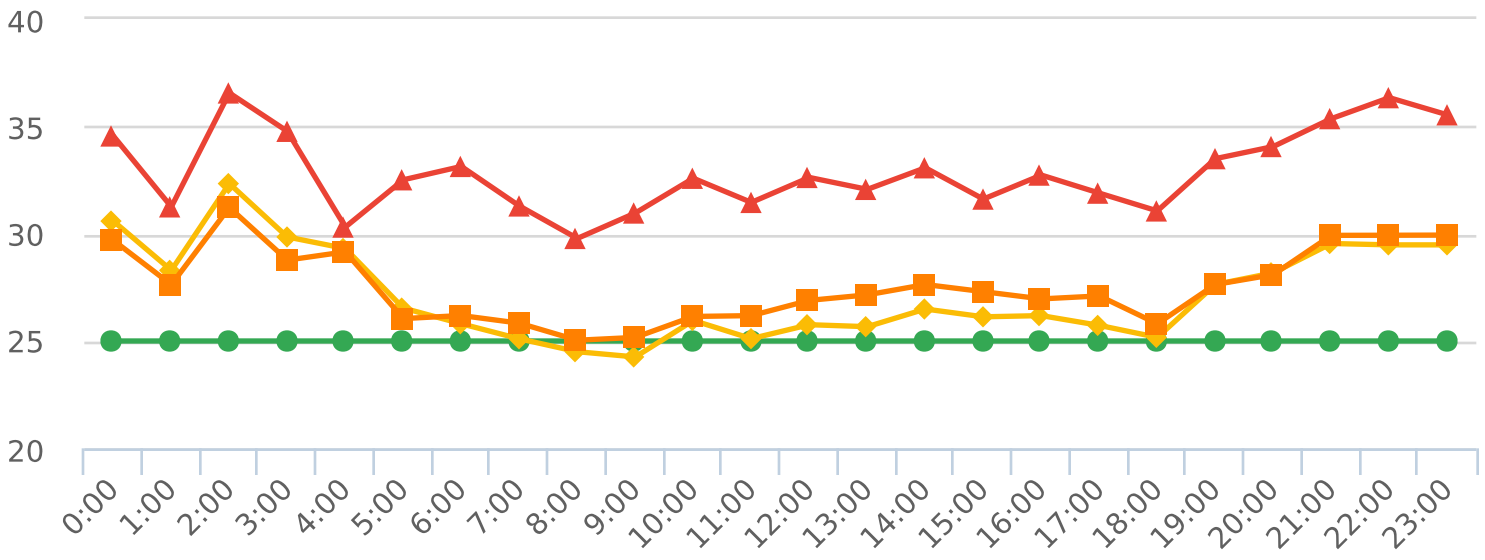
Overall Summary

Total Days of Data: 8
 Speed Limit: 25
 Average Speed: 26.16
 50th Percentile Speed: 26.99
 85th Percentile Speed: 32.35
 Pace Speed Range: 23-33

Minimum Speed: 5
 Maximum Speed: 76
 Display Mode: Speed Display
 Average Volume per Day: 804.3
 Total Volume: 6434



■ **Violators**
 ■ **Inside Threshold**
 ■ **Compliant**
 ■ **Vehicles Slowed**
 ■ **Other**



● **Speed Limit**
 ◆ **Average Speed**
 ■ **50% Speed**
 ▲ **85% Speed**



Extended Speed Summary

El Bosque Dr., 11S - El Bosque Dr., SB

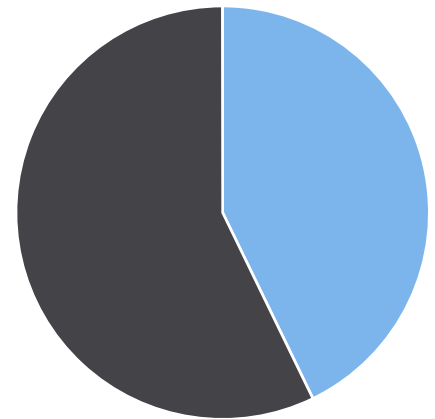
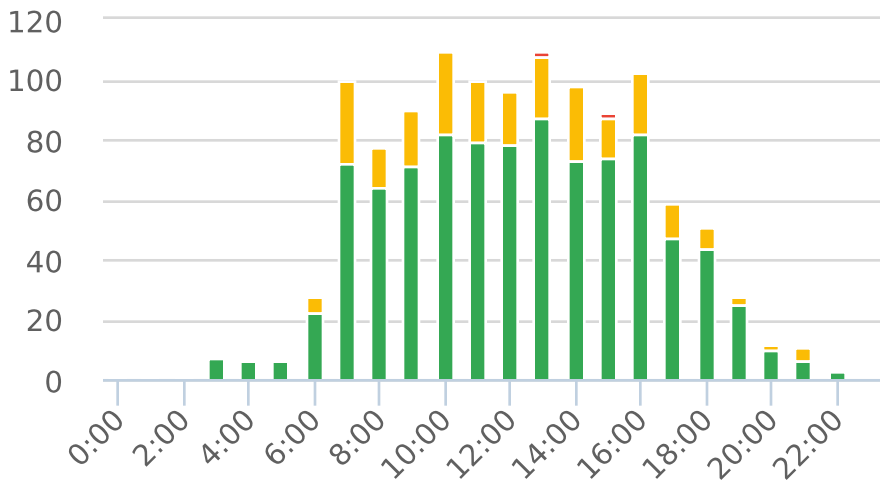
Start: 2021-12-04
 End: 2021-12-11
 Times: 0:00-23:59

Violation Threshold: Speed Limit + 10
 Speed Range: 1 to 100

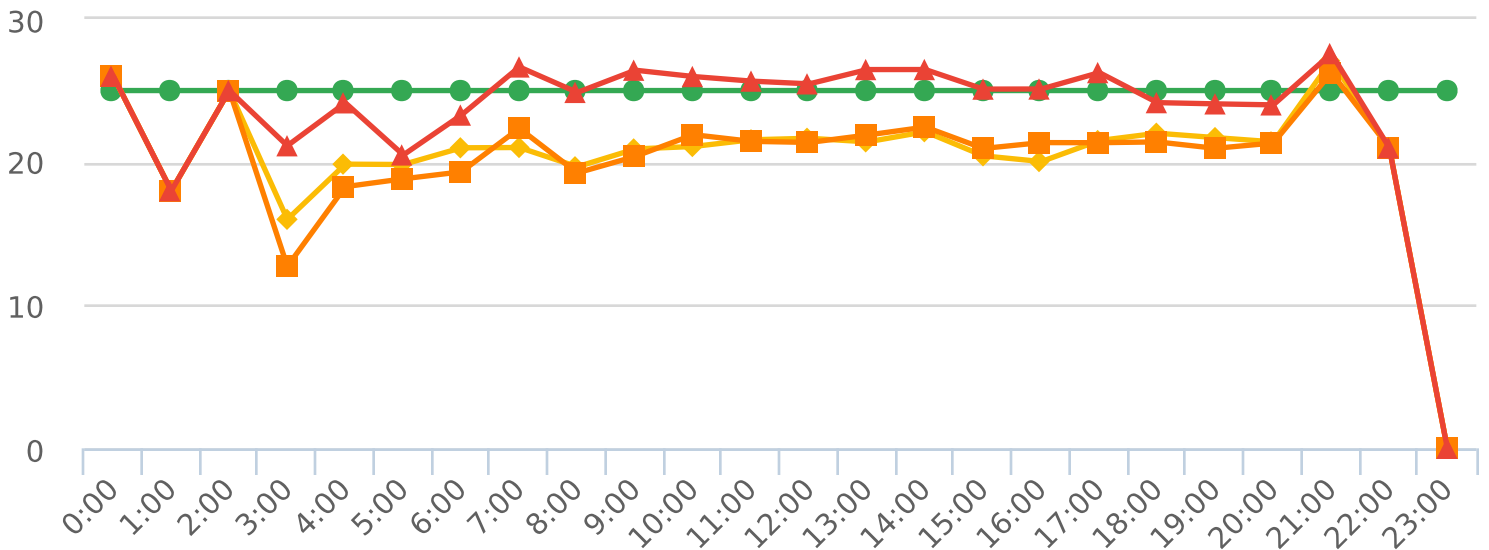
Overall Summary

Total Days of Data: 6
 Speed Limit: 25
 Average Speed: 21.14
 50th Percentile Speed: 21.32
 85th Percentile Speed: 25.61
 Pace Speed Range: 17-27

Minimum Speed: 5
 Maximum Speed: 39
 Display Mode: Speed Display
 Average Volume per Day: 197.7
 Total Volume: 1186



■ Violators
 ■ Inside Threshold
 ■ Compliant
 ■ Vehicles Slowed
 ■ Other



● Speed Limit
 ◆ Average Speed
 ■ 50% Speed
 ▲ 85% Speed



Extended Speed Summary

Crespi Lane, 12S - Crespi Ln. near Del Ciervo, SB

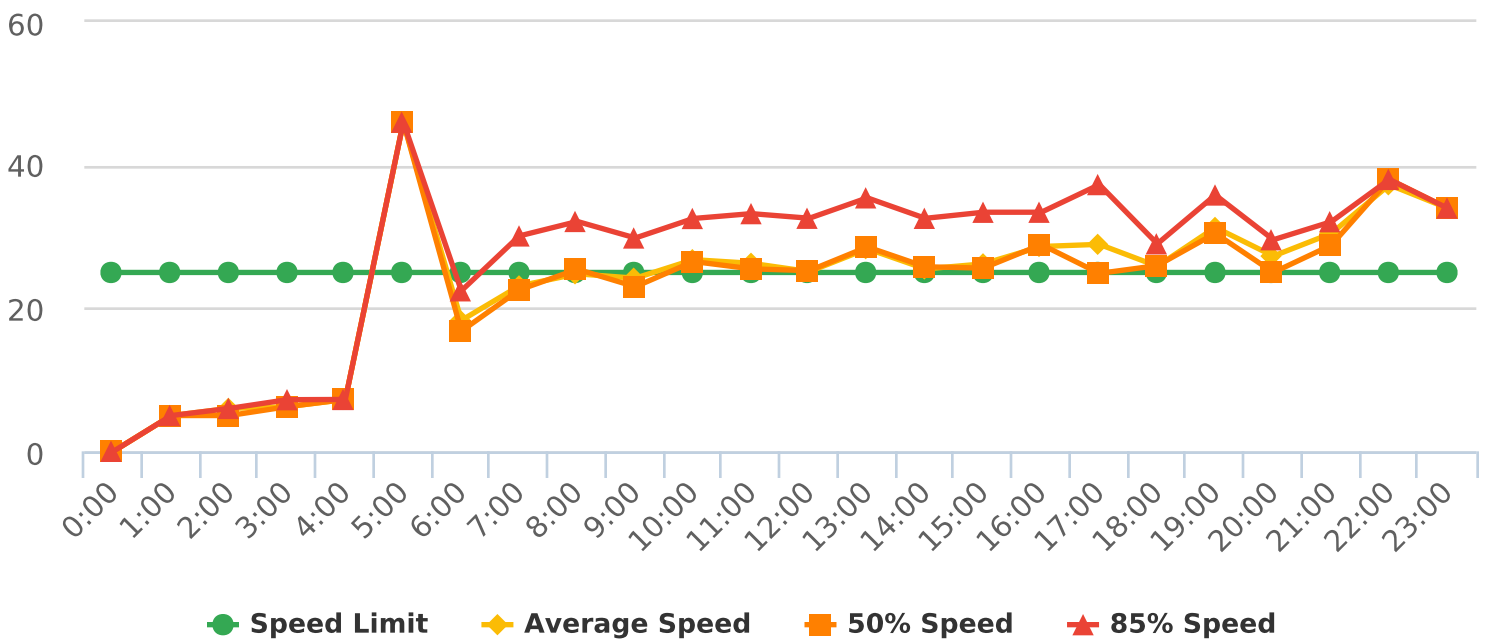
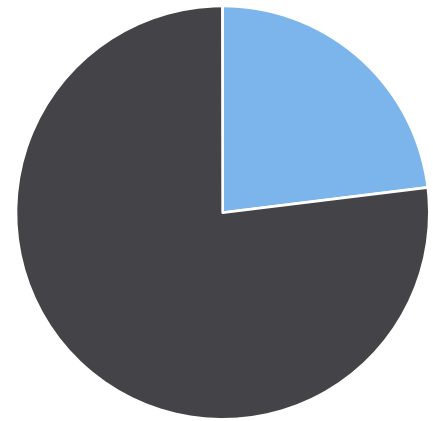
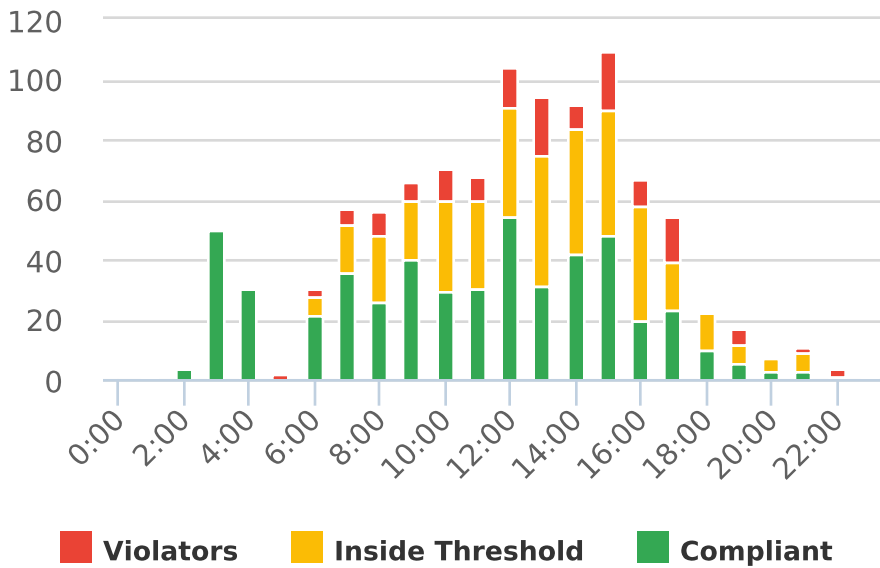
Start: 2021-12-06
 End: 2021-12-13
 Times: 0:00-23:59

Violation Threshold: Speed Limit + 10
 Speed Range: 1 to 100

Overall Summary

Total Days of Data: 8
 Speed Limit: 25
 Average Speed: 24.51
 50th Percentile Speed: 24.08
 85th Percentile Speed: 30.46
 Pace Speed Range: 20-30

Minimum Speed: 5
 Maximum Speed: 50
 Display Mode: Speed Display
 Average Volume per Day: 127.5
 Total Volume: 1020





Extended Speed Summary

17 Mile Dr, 13N - near Ocean Rd., NB

Start: 2021-12-13

End: 2021-12-20

Times: 0:00-23:59

Violation Threshold: Speed Limit + 10

Speed Range: 1 to 100

Overall Summary

Total Days of Data: 8

Speed Limit: 25

Average Speed: 22.01

50th Percentile Speed: 22.63

85th Percentile Speed: 29.09

Pace Speed Range: 19-29

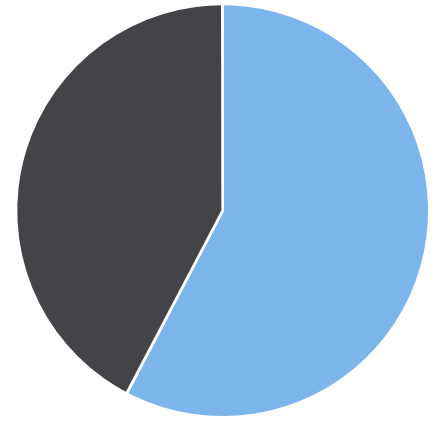
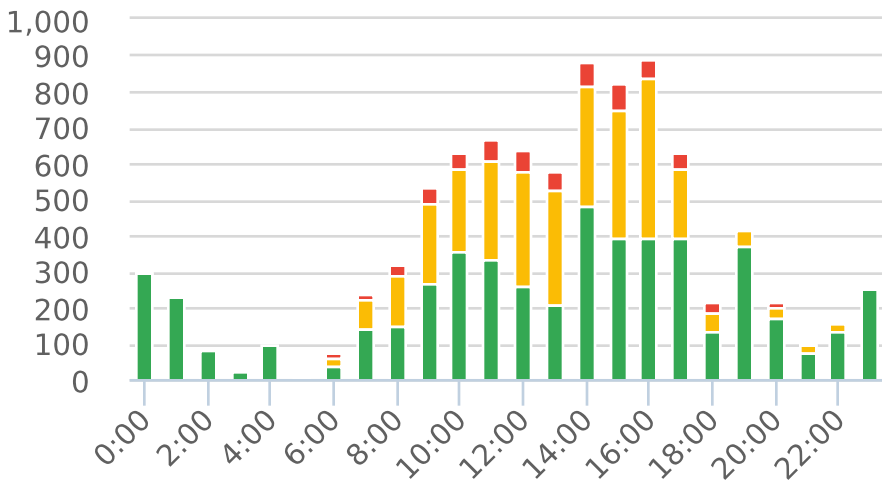
Minimum Speed: 5

Maximum Speed: 70

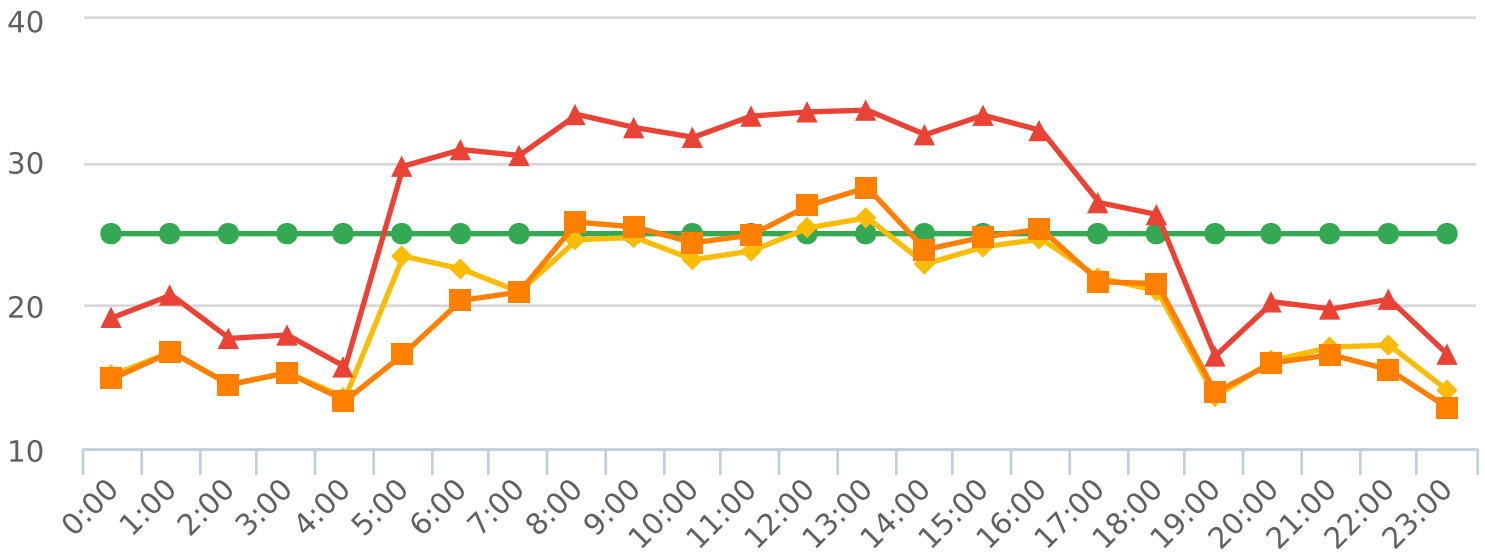
Display Mode: Speed Display

Average Volume per Day: 1126.6

Total Volume: 9013



■ **Violators**
 ■ **Inside Threshold**
 ■ **Compliant**
 ■ **Vehicles Slowed**
 ■ **Other**



● **Speed Limit**
 ◆ **Average Speed**
 ■ **50% Speed**
 ▲ **85% Speed**



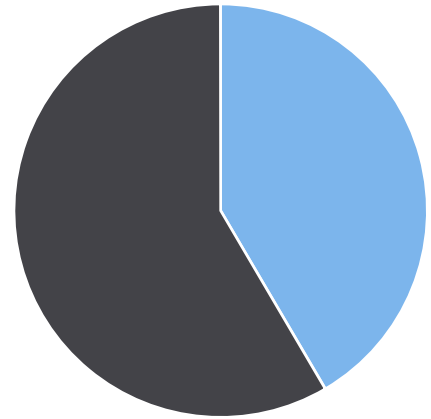
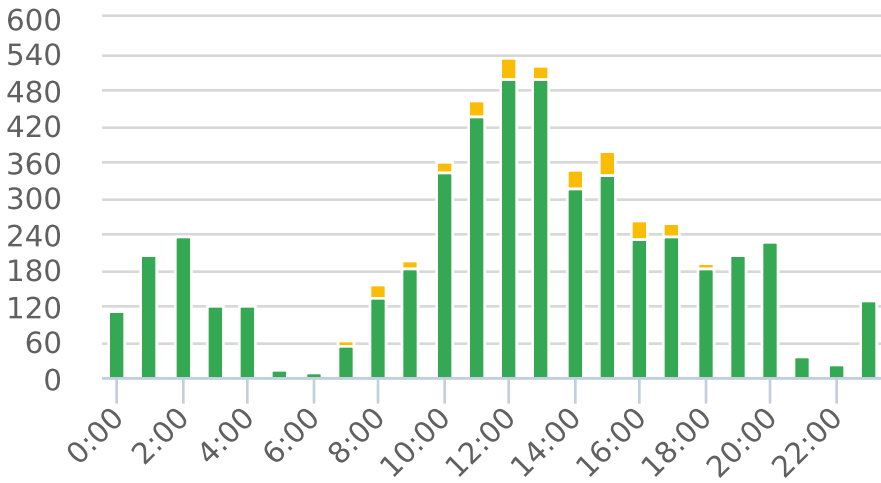
Start: 2021-12-13
 End: 2021-12-20
 Times: 0:00-23:59

Violation Threshold: Speed Limit + 10
 Speed Range: 1 to 100

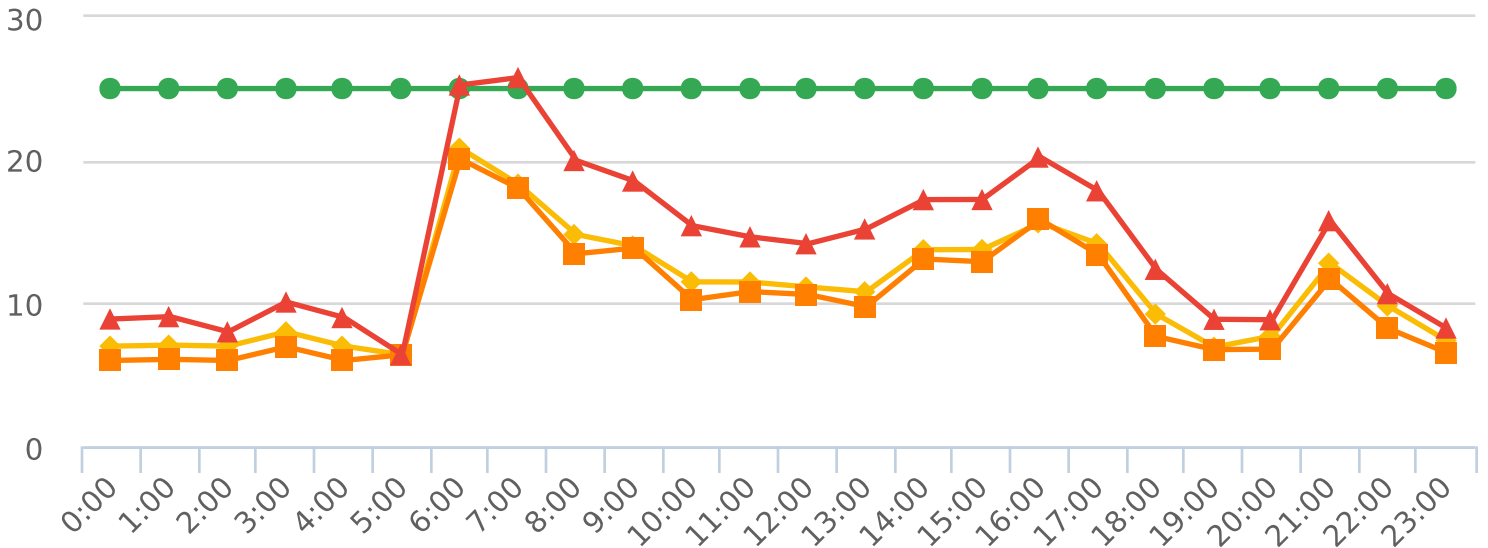
Overall Summary

Total Days of Data: 8
 Speed Limit: 25
 Average Speed: 11.14
 50th Percentile Speed: 10.36
 85th Percentile Speed: 14.34
 Pace Speed Range: 8-18

Minimum Speed: 5
 Maximum Speed: 72
 Display Mode: Speed Display
 Average Volume per Day: 645.5
 Total Volume: 5164



■ Violators
 ■ Inside Threshold
 ■ Compliant
 ■ Vehicles Slowed
 ■ Other



● Speed Limit
 ◆ Average Speed
 ■ 50% Speed
 ▲ 85% Speed



Extended Speed Summary

Sundridge Rd. 15N (infront of 4114, close to Chamisal), NB

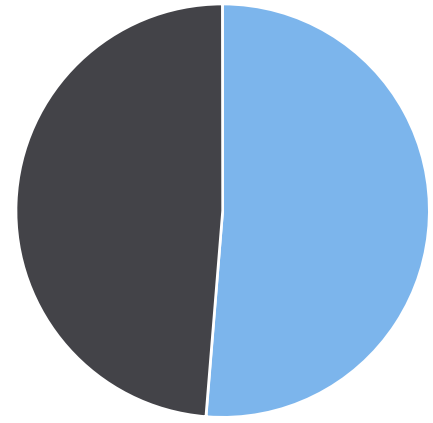
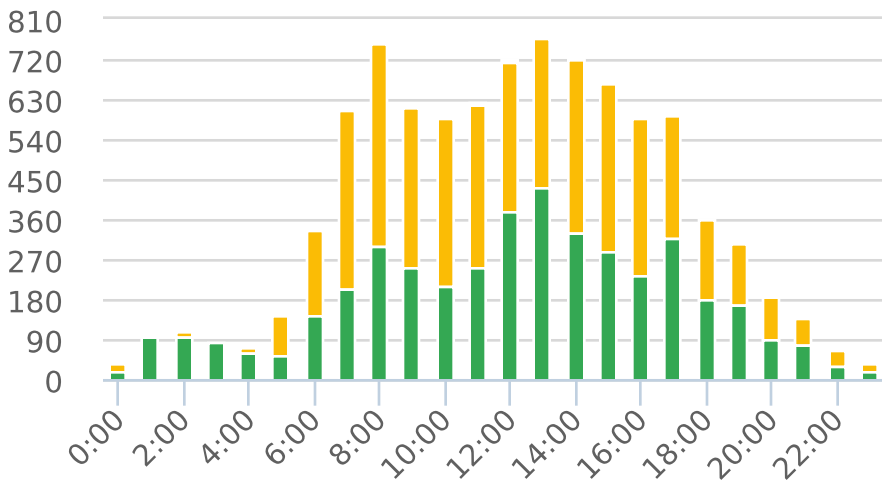
Start: 2021-12-13
 End: 2021-12-20
 Times: 0:00-23:59

Violation Threshold: Speed Limit + 10
 Speed Range: 1 to 100

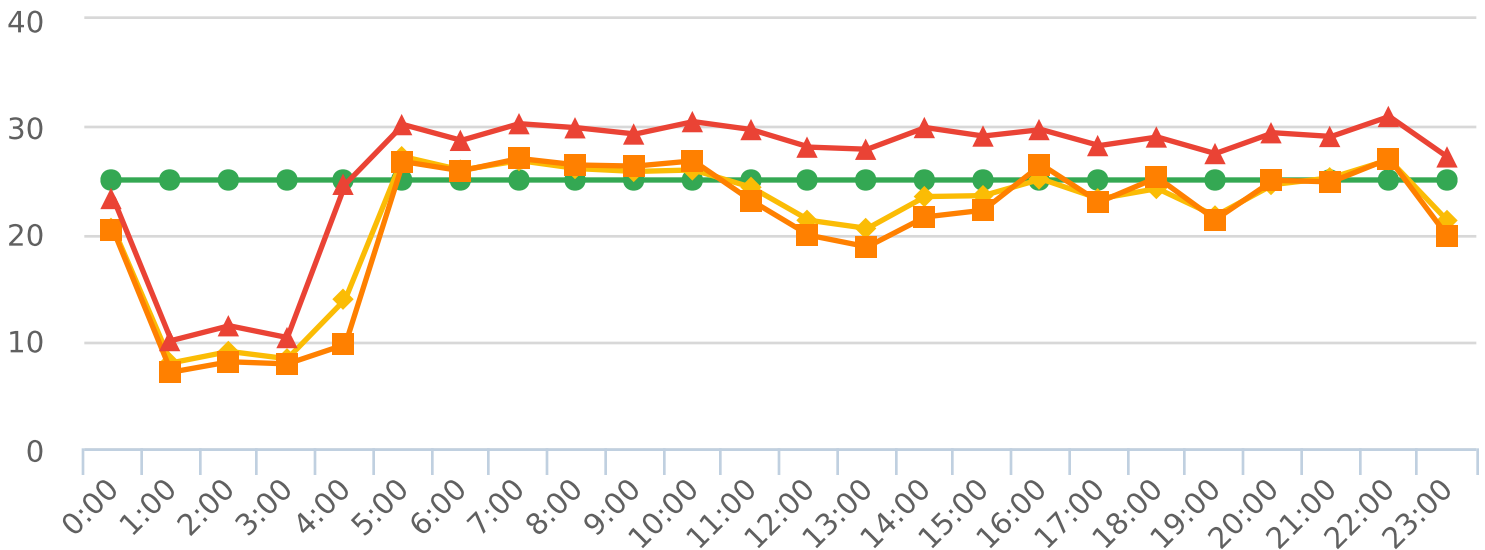
Overall Summary

Total Days of Data: 8
 Speed Limit: 25
 Average Speed: 23.57
 50th Percentile Speed: 23.14
 85th Percentile Speed: 28.55
 Pace Speed Range: 19-29

Minimum Speed: 5
 Maximum Speed: 92
 Display Mode: Speed Display
 Average Volume per Day: 1158.9
 Total Volume: 9271



■ Violators
 ■ Inside Threshold
 ■ Compliant
 ■ Vehicles Slowed
 ■ Other



● Speed Limit
 ◆ Average Speed
 ■ 50% Speed
 ▲ 85% Speed



Extended Speed Summary

Sunset and El Bosque Dr., 16N - intersection, NB

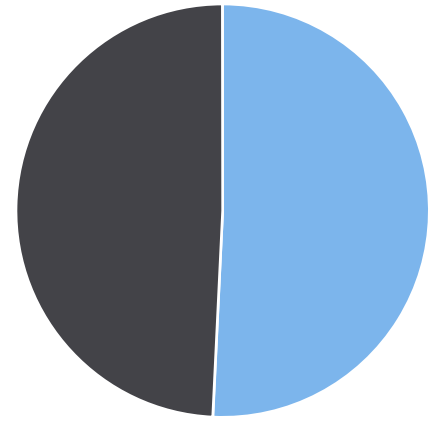
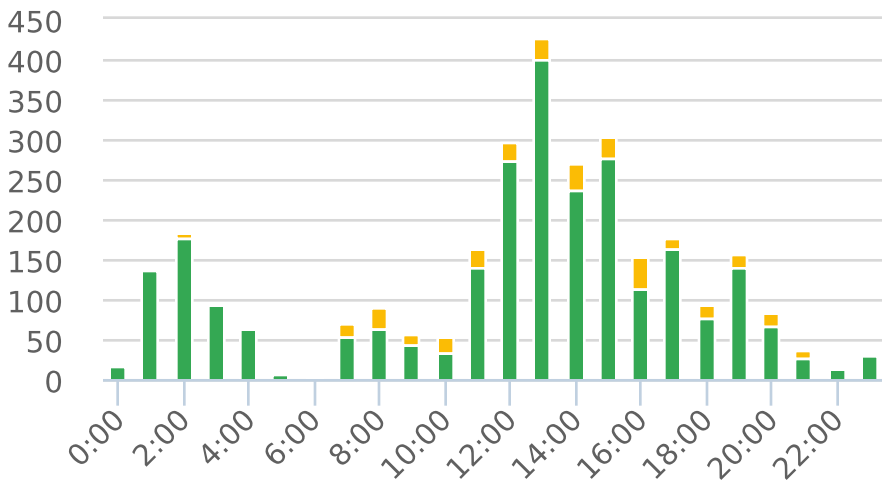
Start: 2021-12-13
 End: 2021-12-20
 Times: 0:00-23:59

Violation Threshold: Speed Limit + 10
 Speed Range: 1 to 100

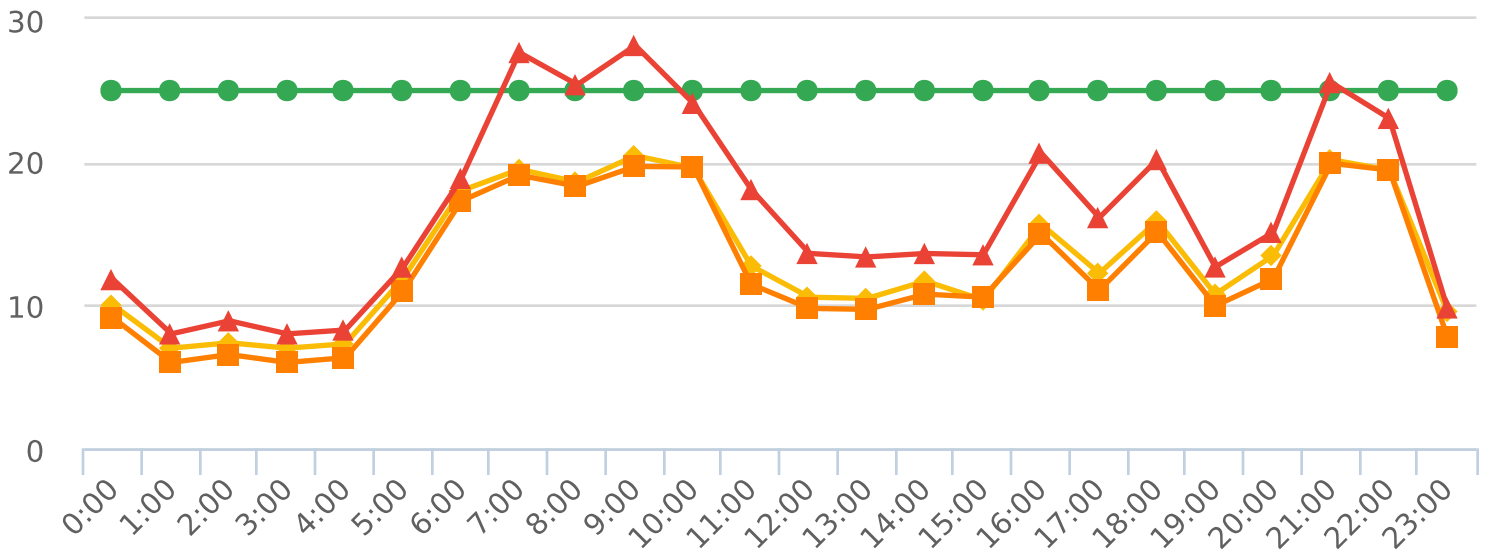
Overall Summary

Total Days of Data: 8
 Speed Limit: 25
 Average Speed: 11.84
 50th Percentile Speed: 11.09
 85th Percentile Speed: 15.04
 Pace Speed Range: 9-19

Minimum Speed: 5
 Maximum Speed: 38
 Display Mode: Speed Display
 Average Volume per Day: 376.1
 Total Volume: 3009



■ Violators
 ■ Inside Threshold
 ■ Compliant
 ■ Vehicles Slowed
 ■ Other



● Speed Limit
 ◆ Average Speed
 ■ 50% Speed
 ▲ 85% Speed



Extended Speed Summary

17 Mile Dr. 13S near Ocean Rd., SB

Start: 2021-12-19

End: 2021-12-26

Times: 0:00-23:59

Violation Threshold: Speed Limit + 10

Speed Range: 1 to 100

Overall Summary

Total Days of Data: 7

Speed Limit: 25

Average Speed: 27.3

50th Percentile Speed: 27.52

85th Percentile Speed: 33.46

Pace Speed Range: 23-33

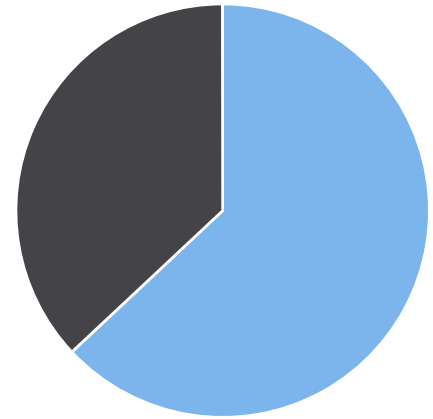
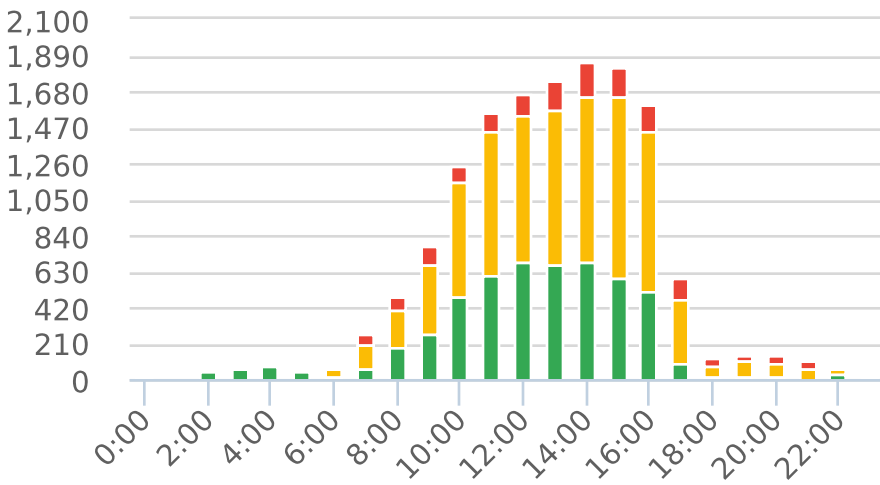
Minimum Speed: 5

Maximum Speed: 69

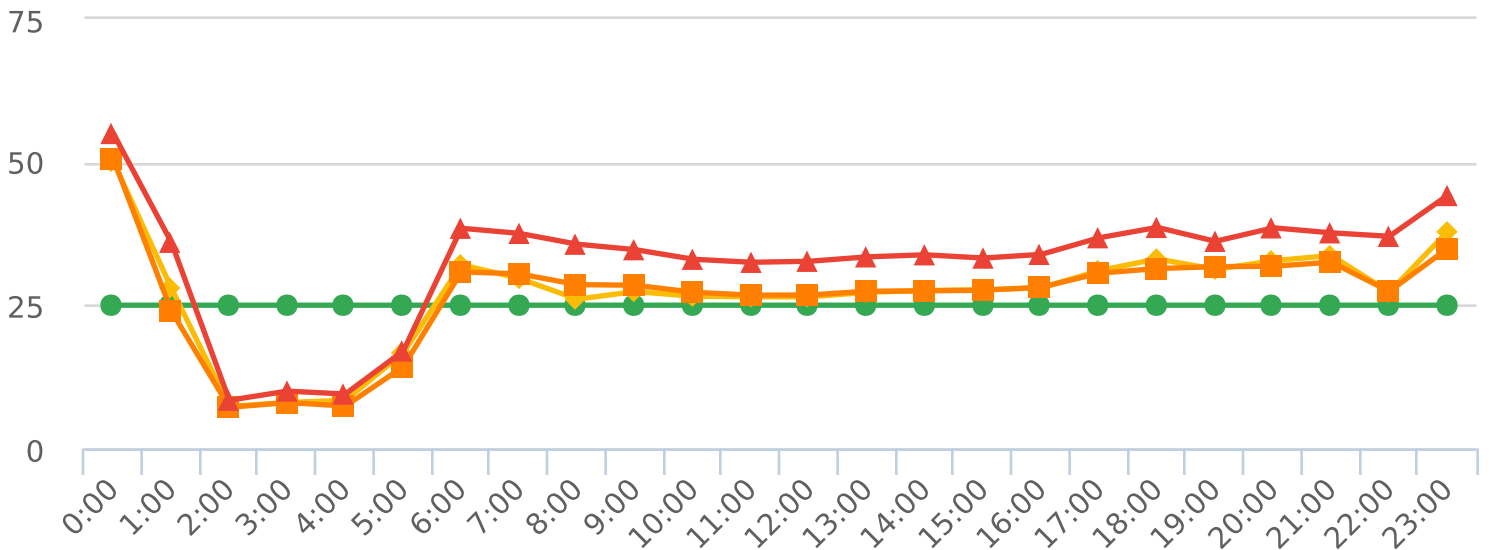
Display Mode: Speed Display

Average Volume per Day: 2080.3

Total Volume: 14562



■ **Violators**
 ■ **Inside Threshold**
 ■ **Compliant**
 ■ **Vehicles Slowed**
 ■ **Other**



● **Speed Limit**
 ◆ **Average Speed**
 ■ **50% Speed**
 ▲ **85% Speed**



Extended Speed Summary

Sundridge Rd. 15S (infront of 4114, close to Chamisal), SB

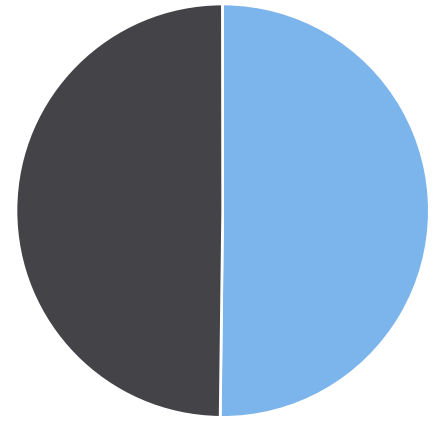
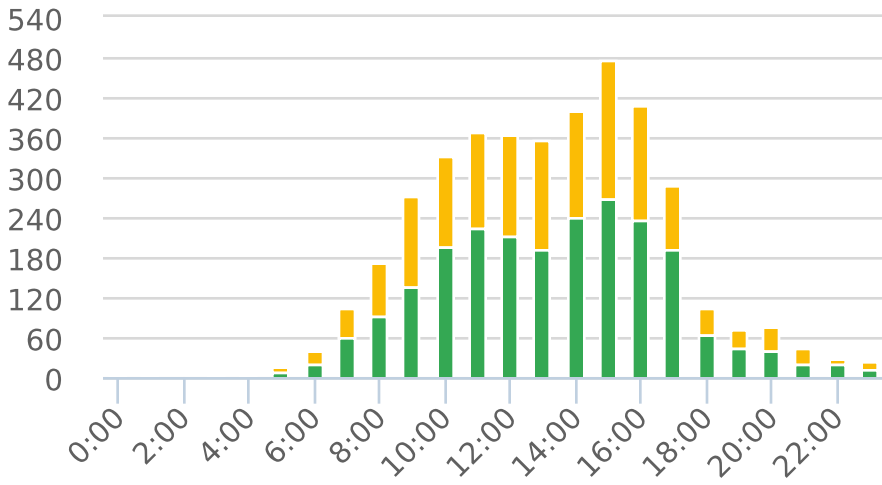
Start: 2021-12-20
 End: 2021-12-27
 Times: 0:00-23:59

Violation Threshold: Speed Limit + 10
 Speed Range: 1 to 100

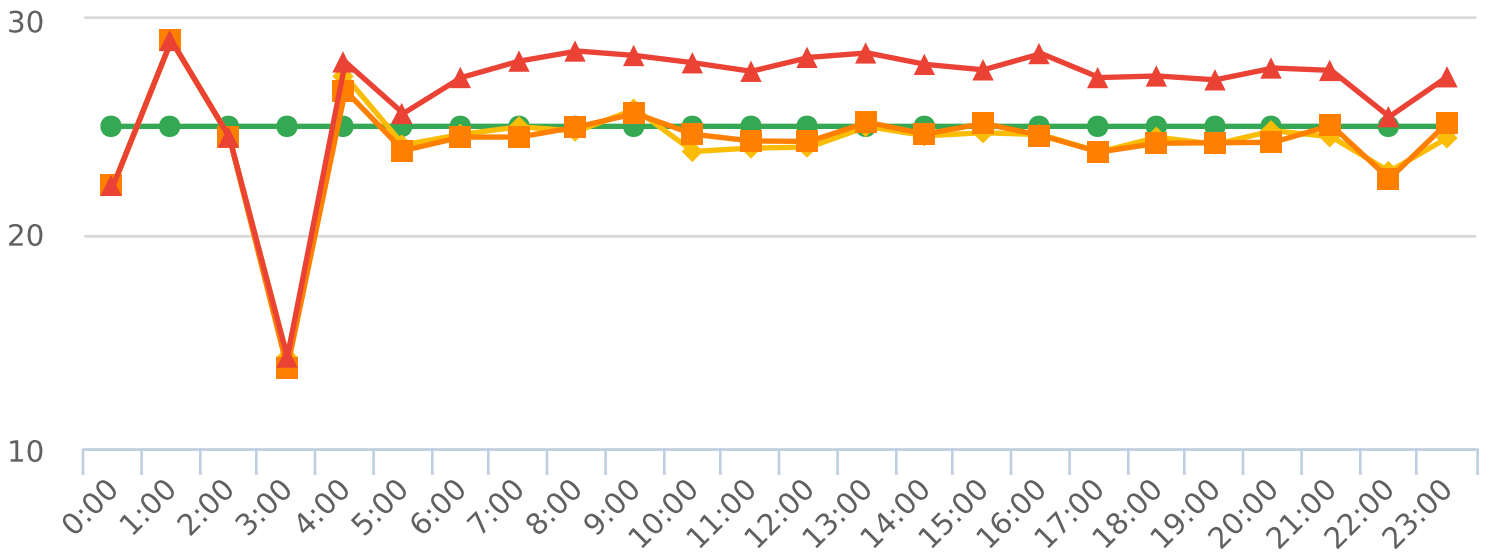
Overall Summary

Total Days of Data: 8
 Speed Limit: 25
 Average Speed: 24.48
 50th Percentile Speed: 24.65
 85th Percentile Speed: 27.89
 Pace Speed Range: 20-30

Minimum Speed: 5
 Maximum Speed: 43
 Display Mode: Speed Display
 Average Volume per Day: 496.6
 Total Volume: 3973



■ Violators
 ■ Inside Threshold
 ■ Compliant
 ■ Vehicles Slowed
 ■ Other



● Speed Limit
 ◆ Average Speed
 ■ 50% Speed
 ▲ 85% Speed



Extended Speed Summary

Sunset and El Bosque Dr., 16S - intersection, SB

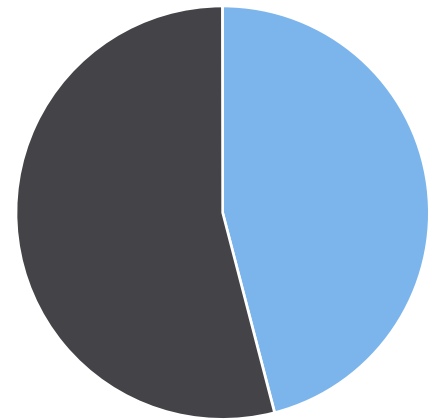
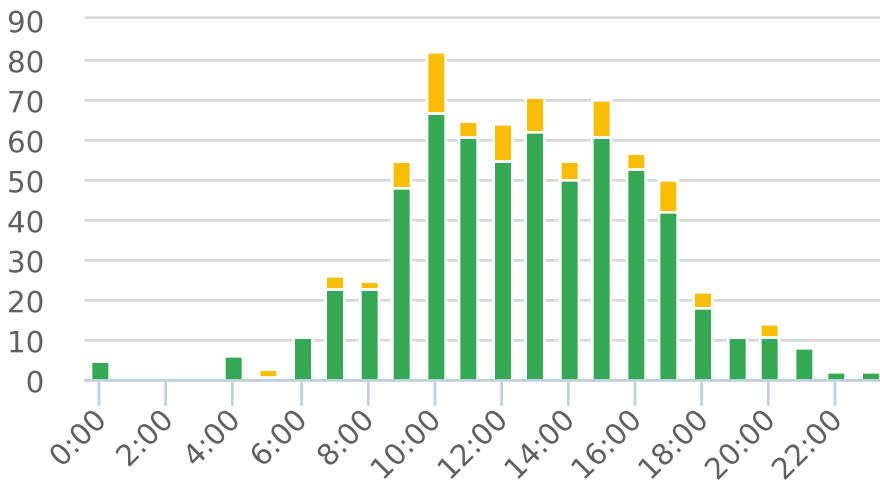
Start: 2021-12-21
 End: 2021-12-28
 Times: 0:00-23:59

Violation Threshold: Speed Limit + 10
 Speed Range: 1 to 100

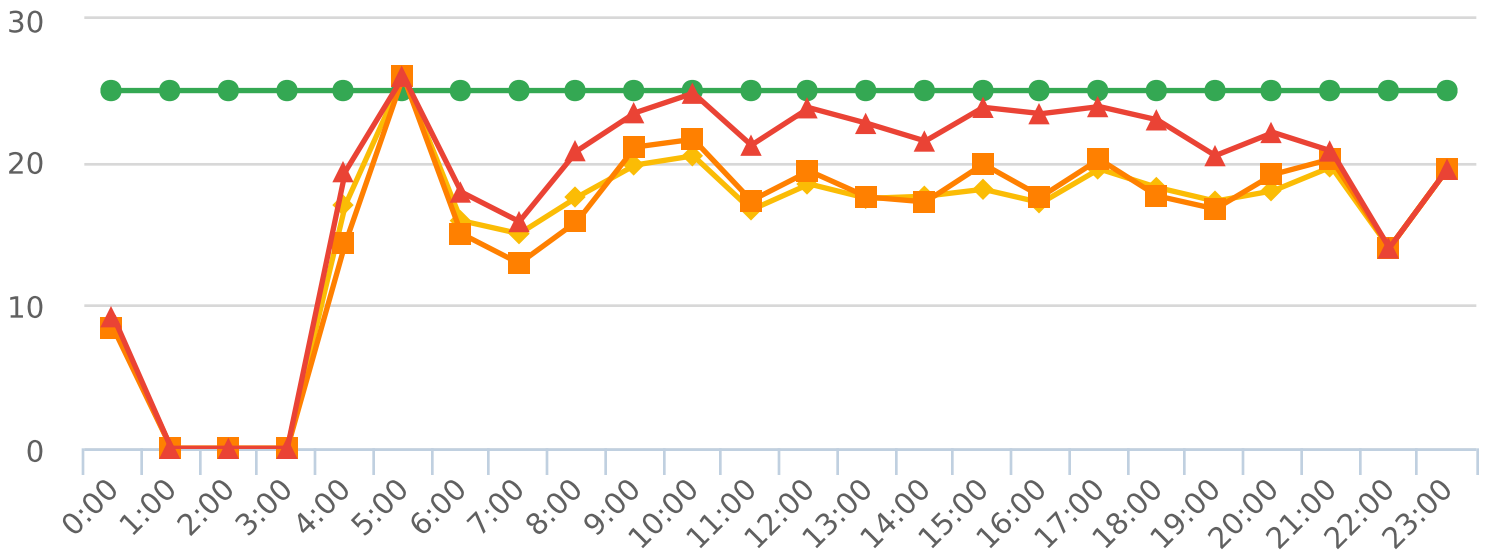
Overall Summary

Total Days of Data: 8
 Speed Limit: 25
 Average Speed: 18.12
 50th Percentile Speed: 18.56
 85th Percentile Speed: 22.52
 Pace Speed Range: 15-25

Minimum Speed: 5
 Maximum Speed: 32
 Display Mode: Speed Display
 Average Volume per Day: 88.1
 Total Volume: 705



■ Violators
 ■ Inside Threshold
 ■ Compliant
 ■ Vehicles Slowed
 ■ Other



● Speed Limit
 ◆ Average Speed
 ■ 50% Speed
 ▲ 85% Speed



Extended Speed Summary

Sloat Road, 1N - Sloat and Lost Barranca, NB

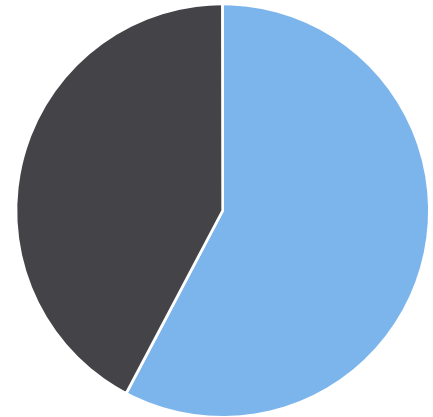
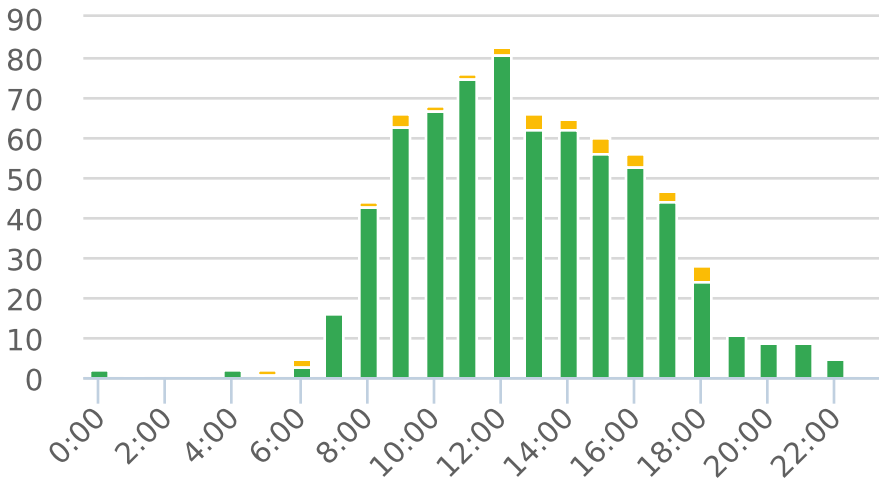
Start: 2021-12-27
 End: 2022-01-03
 Times: 0:00-23:59

Violation Threshold: Speed Limit + 10
 Speed Range: 1 to 100

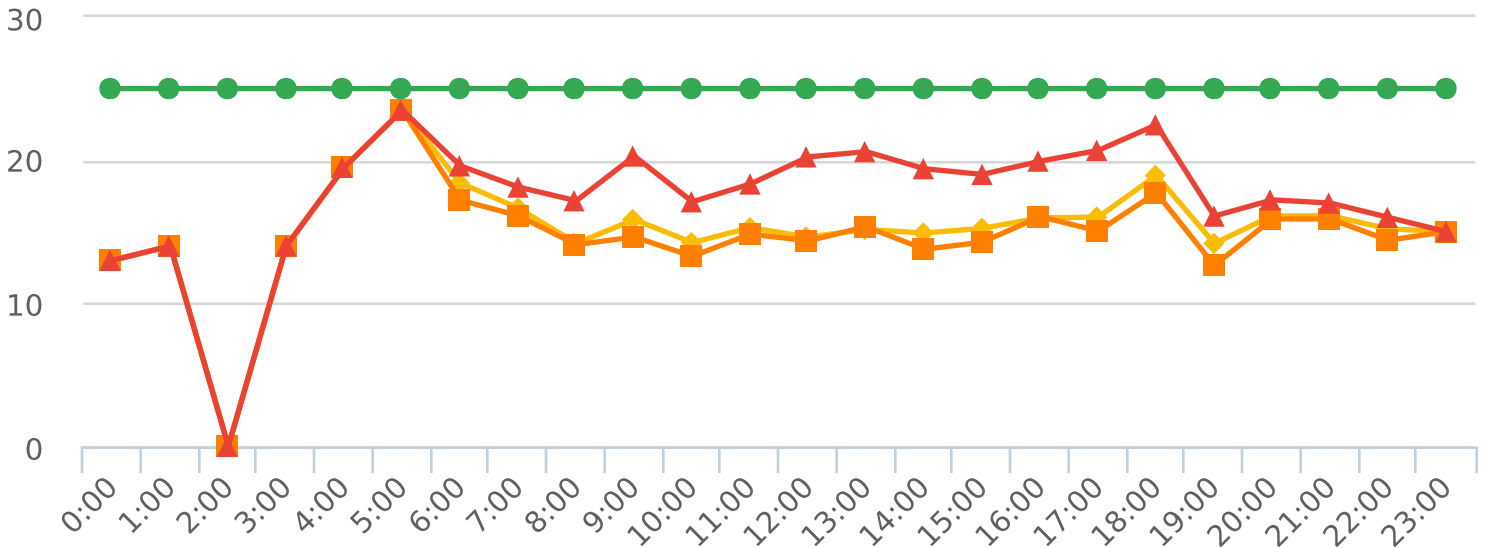
Overall Summary

Total Days of Data: 8
 Speed Limit: 25
 Average Speed: 15.37
 50th Percentile Speed: 14.76
 85th Percentile Speed: 19.24
 Pace Speed Range: 10-20

Minimum Speed: 5
 Maximum Speed: 36
 Display Mode: Speed Display
 Average Volume per Day: 90.6
 Total Volume: 725



■ Violators
 ■ Inside Threshold
 ■ Compliant
 ■ Vehicles Slowed
 ■ Other



● Speed Limit
 ◆ Average Speed
 ■ 50% Speed
 ▲ 85% Speed



Extended Speed Summary

Forest Lodge Road, 2E - Forest Lodge near Majella Rd., EB

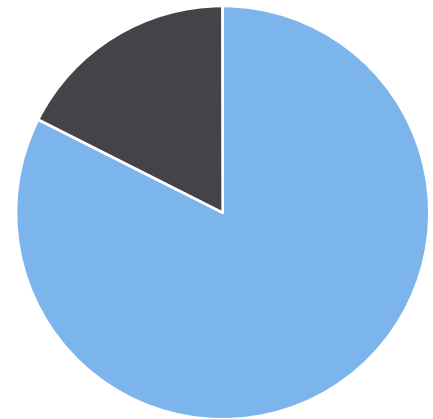
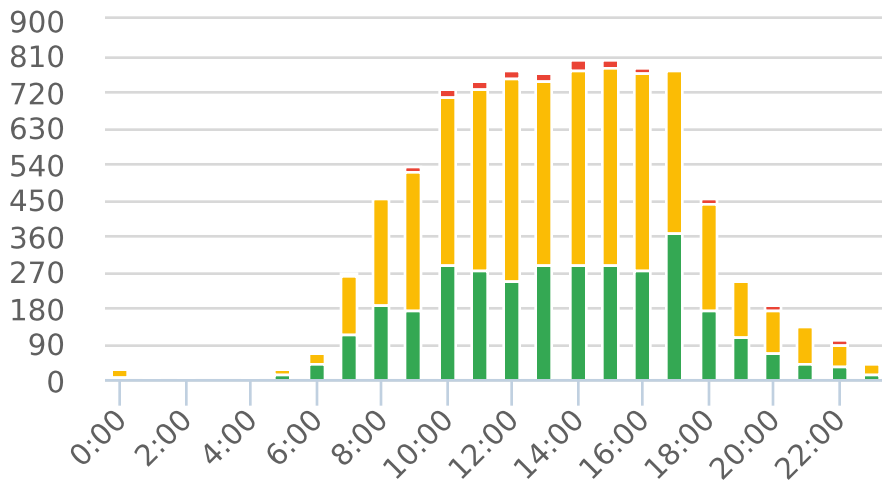
Start: 2021-12-27
 End: 2022-01-03
 Times: 0:00-23:59

Violation Threshold: Speed Limit + 10
 Speed Range: 1 to 100

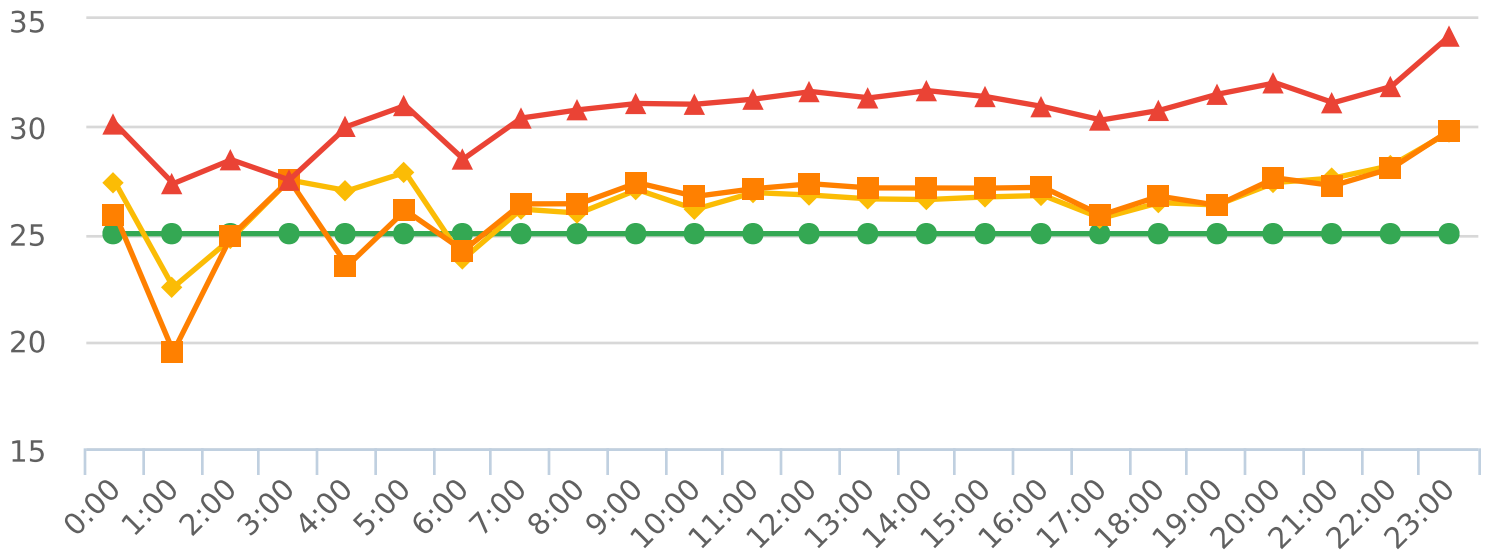
Overall Summary

Total Days of Data: 7
 Speed Limit: 25
 Average Speed: 26.56
 50th Percentile Speed: 26.9
 85th Percentile Speed: 31.13
 Pace Speed Range: 22-32

Minimum Speed: 5
 Maximum Speed: 49
 Display Mode: Speed Display
 Average Volume per Day: 1252.1
 Total Volume: 8765



■ Violators
 ■ Inside Threshold
 ■ Compliant
 ■ Vehicles Slowed
 ■ Other



● Speed Limit
 ◆ Average Speed
 ■ 50% Speed
 ▲ 85% Speed



Extended Speed Summary

Ortega Road, 3N - Ortega Rd. near Rancho , NB

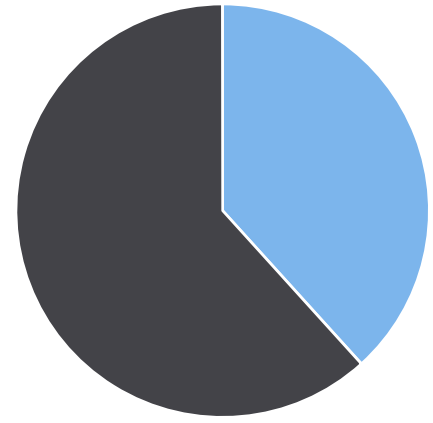
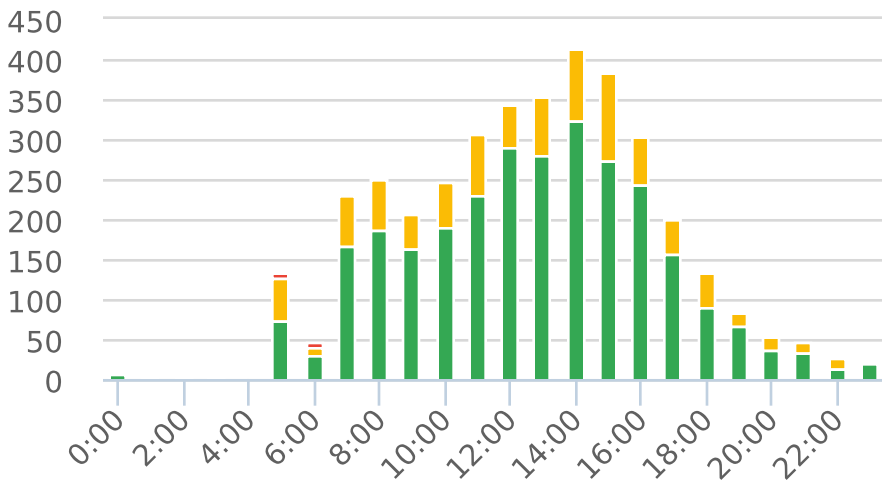
Start: 2021-12-27
 End: 2022-01-03
 Times: 0:00-23:59

Violation Threshold: Speed Limit + 10
 Speed Range: 1 to 100

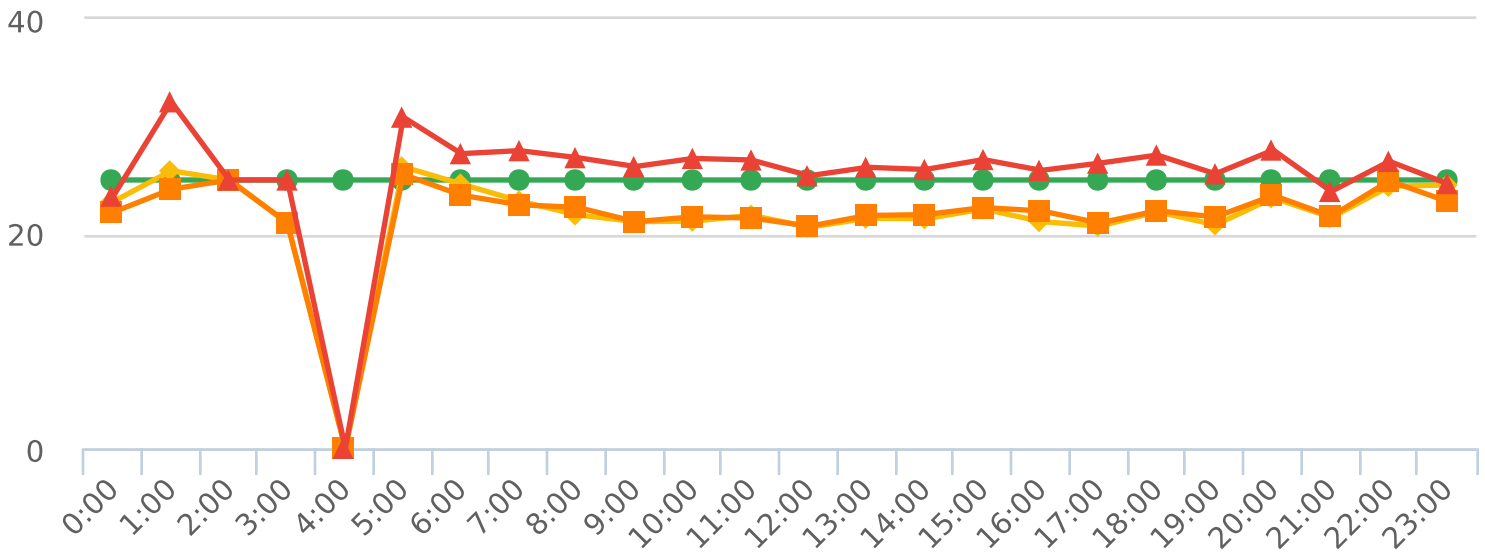
Overall Summary

Total Days of Data: 8
 Speed Limit: 25
 Average Speed: 21.78
 50th Percentile Speed: 21.97
 85th Percentile Speed: 26.63
 Pace Speed Range: 18-28

Minimum Speed: 5
 Maximum Speed: 44
 Display Mode: Speed Display
 Average Volume per Day: 477.1
 Total Volume: 3817



■ Violators
 ■ Inside Threshold
 ■ Compliant
 ■ Vehicles Slowed
 ■ Other



● Speed Limit
 ◆ Average Speed
 ■ 50% Speed
 ▲ 85% Speed



Extended Speed Summary

Sloat Road, 4N - Sloat Rd. near Wrangler's intersection , NB

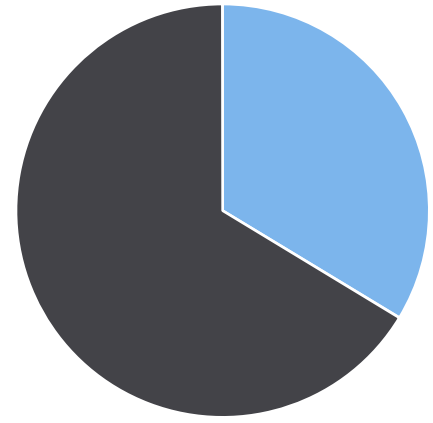
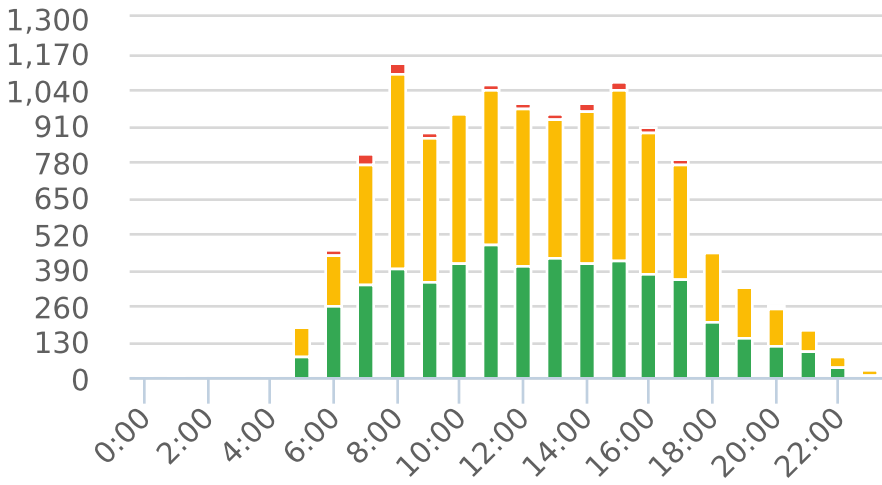
Start: 2022-01-03
 End: 2022-01-10
 Times: 0:00-23:59

Violation Threshold: Speed Limit + 10
 Speed Range: 1 to 100

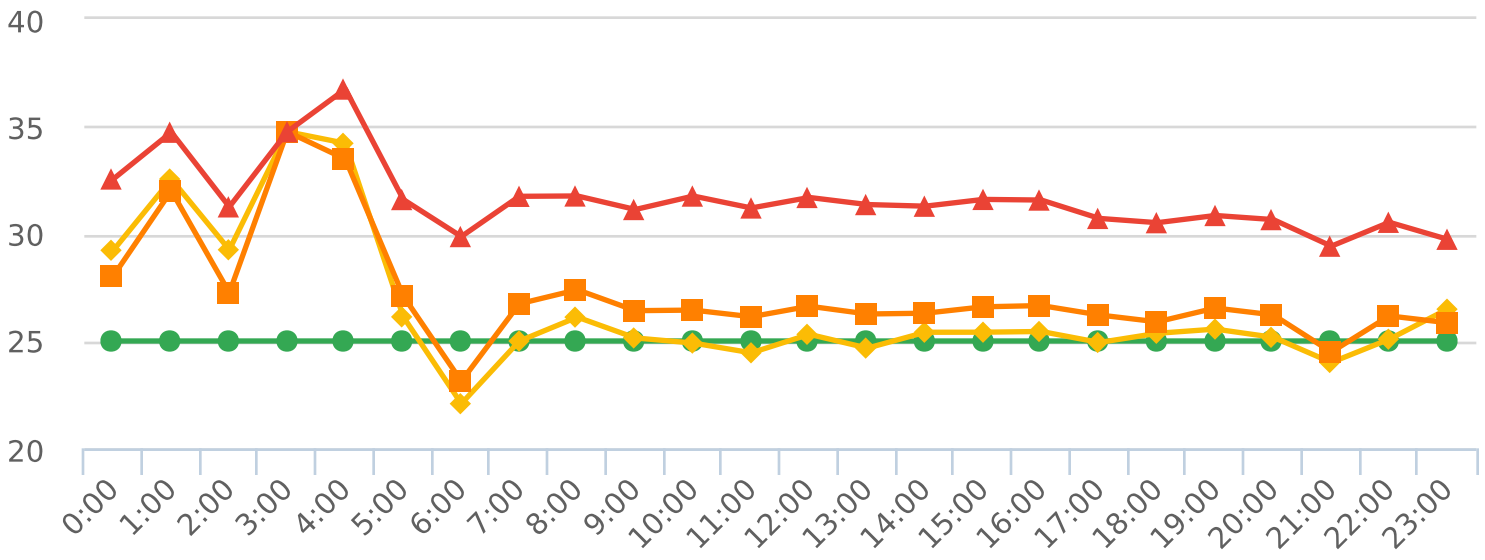
Overall Summary

Total Days of Data: 8
 Speed Limit: 25
 Average Speed: 25.12
 50th Percentile Speed: 26.38
 85th Percentile Speed: 31.3
 Pace Speed Range: 23-33

Minimum Speed: 5
 Maximum Speed: 48
 Display Mode: Speed Display
 Average Volume per Day: 1577.1
 Total Volume: 12617



■ Violators
 ■ Inside Threshold
 ■ Compliant
 ■ Vehicles Slowed
 ■ Other



● Speed Limit
 ◆ Average Speed
 ■ 50% Speed
 ▲ 85% Speed