

ADMINISTRATIVE COORDINATOR REPORT

July 26, 2024

TO: Board of Directors

FROM: Yuriana Nuñez, Administrative Coordinator

SUBJECT: **Law Enforcement Status Report for Fourth Quarter
Ending June 30, 2024**

VEHICLE SPEED DATA

The four mobile speed monitor/display units were rotated among 16 locations. The measured average speeds in most residential zones were below 25mph. The speeds at all locations are summarized on the attached Vehicle Traffic and Speed Statistics at Higher Speed Location Chart. One percent of the recorded speeds at the 16 locations exceed 40 miles per hour.

VEHICLE CITATION DATA

During the three-month and twelve-month periods ending June 30, 2024, California Highway (CHP) issued 59 (12 for unsafe speed) and 326 (146 for unsafe speed) citations, respectively. The number of citations for the previous three-month and twelve-month periods ending March 31, 2024, were issued 137 (72 for unsafe speed) and 367 (156 for unsafe speed). A breakdown of the type and location of citations issued in the past quarter and year is summarized on the attached charts and maps.

In addition to the citations, CHP gave 124 verbal warnings and assisted 90 motorists, while Pebble Beach Company Security assisted 93 motorists. In the previous quarter, CHP gave 131 verbal warnings and assisted 115 motorists.

Attachments:

1. Vehicle Speed Data
2. CHP Citation Charts and Maps

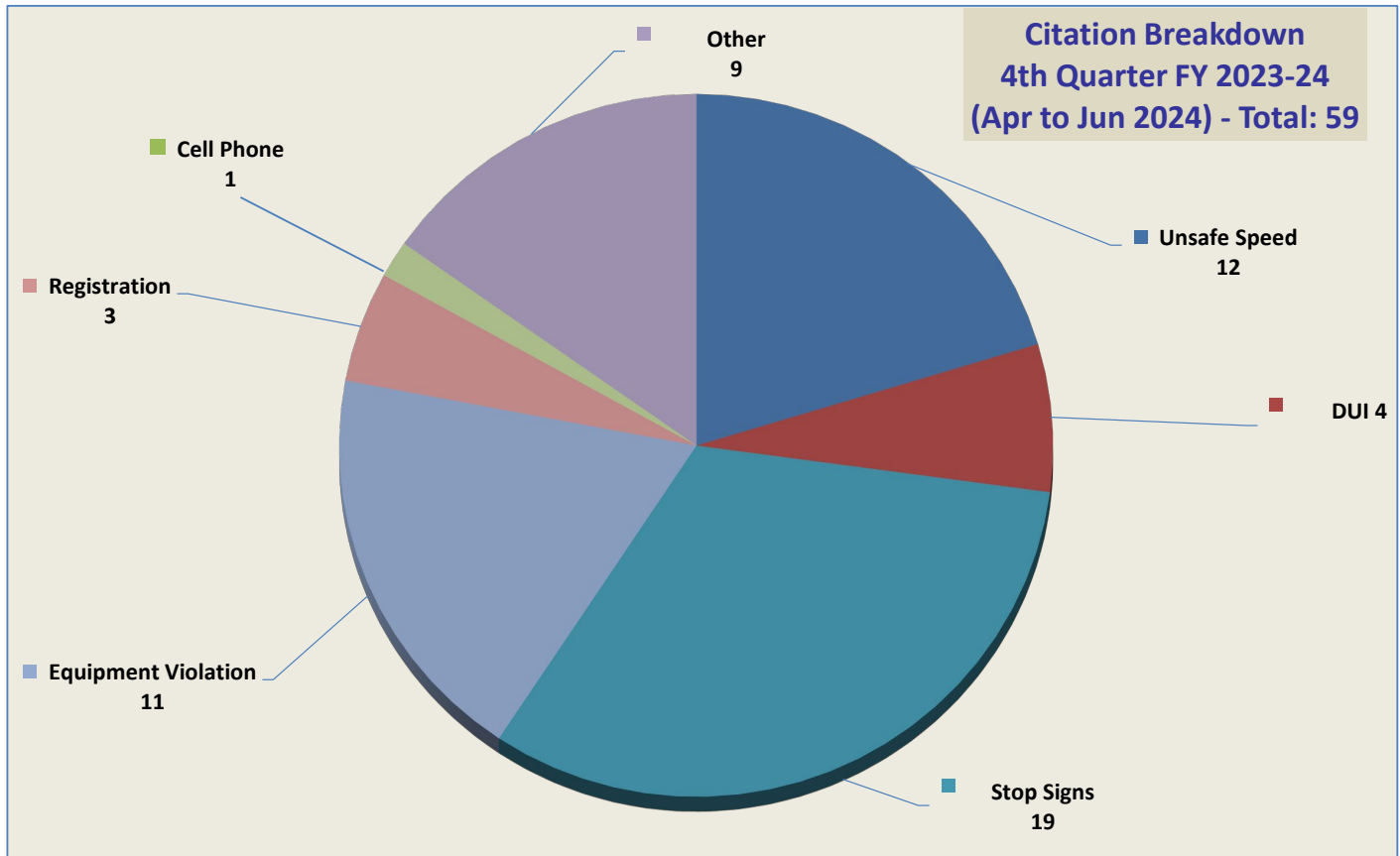
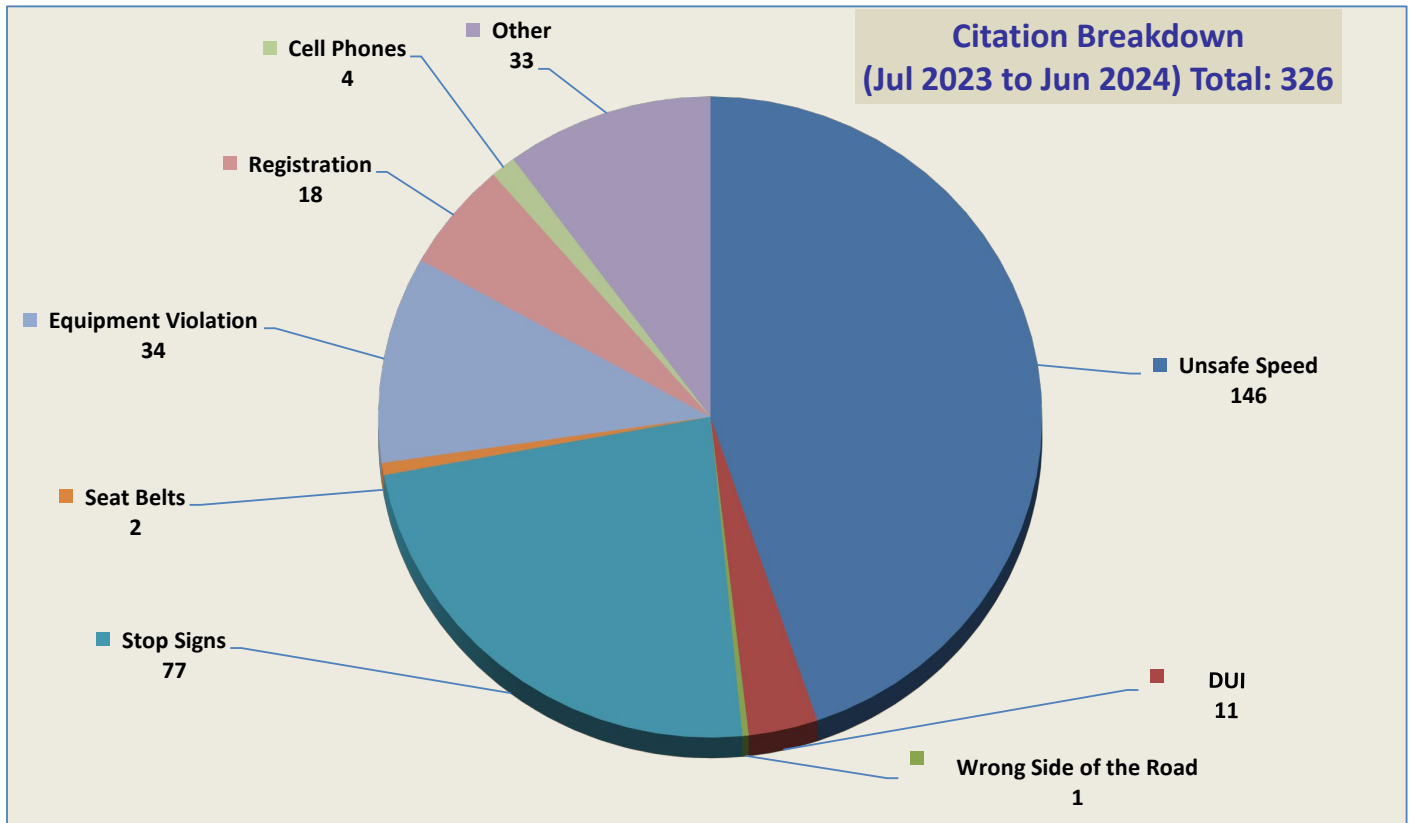
Vehicle Traffic and Speed Statistics at Higher Speed Locations
April - June 2024

Location	Travel Direction	Period 2024	Traffic Count	41-45 mph	46-50 mph	Over 50 mph
Congress near Navajo Tract	North	04/15 - 04/22	9,760	153	31	9
Congress near Navajo Tract	South	04/22 -04/29	6,556	211	64	21
Congress near Navajo Tract	North	06/10 - 06/17	15,631	255	37	16
Congress near Navajo Tract	South	06/17 - 06/24	8,213	237	55	23
Forest Lodge Rd. near Majella Rd.	East	04/15 - 04/22	23,345	287	41	11
Forest Lodge Rd. near Majella Rd.	West	4/22/2024	307	1	0	0
Forest Lodge Rd. near Majella Rd.	East	06/10 - 06/17	12,402	107	12	5
Forest Lodge Rd. near Majella Rd.	West	06/17 - 0/624	16,416	54	21	5
Ortega near Rancho Rd.	North	04/15 - 04/22	4,126	5	1	1
Ortega near Rancho Rd.	South	04/22 - 04/29	4,900	1	0	1
Ortega near Rancho Rd.	North	06/10 - 06/17	4,479	9	0	0
Ortega near Rancho Rd.	South	06/17 - 06/24	5,228	0	0	0
Sloat Rd. near Wrangler's Int.	North	04/22 - 04/29	6,778	1	0	0
Sloat Rd. near Wrangler's Int.	South	04/15 - 04/22	10,190	49	4	1
Sloat Rd. near Wrangler's Int.	North	06/10 - 06/17	9,763	37	9	4
Sloat Rd. near Wrangler's Int.	South	06/17 - 06/24	4,579	31	4	3
Bird Rock Rd. near Colton Rd.	North	04/29 - 05/06	4,731	2	0	0
Bird Rock Rd. near Colton Rd.	South	05/06 - 05/13	3,838	4	1	0
Bird Rock Rd. near Colton Rd.	North	06/24 - 07/01	5,093	4	0	0
Sloat Rd. at Mestres Int.	West	04/29 - 05/06	10,485	46	10	9
Sloat Rd. at Mestres Int.	East	05/06 - 05/13	10,977	41	8	3
Sloat Rd. at Mestres Int.	West	06/24 - 07/01	7,488	50	9	5
Lopez near Congress	North	04/29 - 05/06	7,639	33	9	2

Location	Travel Direction	Period 2024	Traffic Count	41-45 mph	46-50 mph	Over 50 mph
Lopez near Congress	South	05/06 - 05/13	6,077	50	14	12
Lopez near Congress	North	06/24 - 07/01	8,222	53	9	0
Forest Lake Rd. near Bristol Curve	South	05/06 - 05/13	878	0	0	0
Forest Lake Rd. near Bristol Curve	North	04/29 - 05/06	2,097	3	0	0
Forest Lake Rd. near Bristol Curve	South	06/24 - 07/01	2,063	3	1	0
Ronda Rd. at Spruance Intersection	East	05/13 - 05/20	5,721	13	1	0
Ronda Rd. at Spruance Intersection	West	05/20 - 05/27	6,486	15	1	0
Congress nearby Majella Rd.	North	05/13 - 05/20	1,194	45	18	16
Congress nearby Majella Rd.	South	05/20 - 05/27	2,305	41	15	1
El Bosque Dr.	North	05/13 - 05/20	2,076	2	2	0
El Bosque Dr.	South	05/20 - 05/27	2,045	0	0	0
Crespi Ln. near Del Ciervo	North	05/13 - 05/20	6,015	80	13	3
Crespi Ln. near Del Ciervo	South	05/20 - 05/27	7,801	121	16	10
Stevenson and Herders Rd.*	North	04/01 - 04/08	2,266	0	0	0
Stevenson and Herders Rd.*	South	04/08 - 04/15	1,736	0	0	1
Stevenson and Herders Rd.*	North	05/28 - 06/03	1,534	0	0	0
Stevenson and Herders Rd.*	South	06/03 - 06/10	1,624	0	0	0
17-Mile Drive & Ocean	North	04/01 - 04/08	6,740	123	15	2
17-Mile Drive & Ocean	South	04/08 - 04/15	6,306	203	52	8
17-Mile Drive & Ocean	North	05/28 - 06/03	6,246	133	25	14
17-Mile Drive & Ocean	South	06/03 - 06/10	13,977	259	79	38
Bird Rock near Indian Village Rd.	North	04/01 - 04/08	2,413	1	0	0
Bird Rock near Indian Village Rd.	South	04/08 - 04/15	2,159	4	1	1
Bird Rock near Indian Village Rd.	North	05/28 - 06/03	1,896	1	0	0
Bird Rock near Indian Village Rd.	South	06/03 - 06/10	2,086	6	0	0

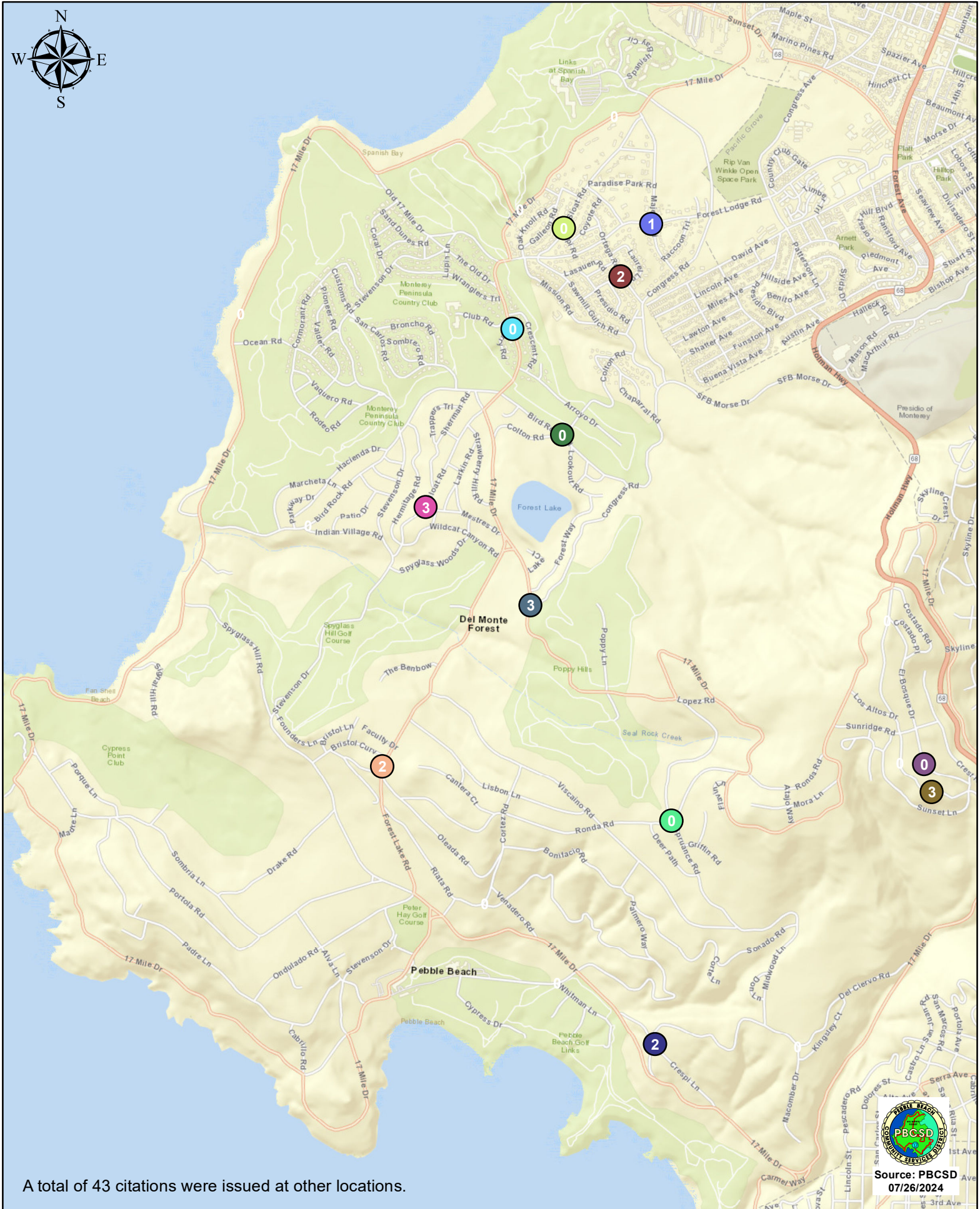
Location	Travel Direction	Period 2024	Traffic Count	41-45 mph	46-50 mph	Over 50 mph
Sunridge Rd. (in front of 4114)	North	04/01 - 04/08	8,817	2	0	0
Sunridge Rd. (in front of 4114)	South	04/08 - 04/15	10,553	3	0	0
Sunridge Rd. (in front of 4114)	North	05/28 - 06/03	7,597	0	1	0
Sunridge Rd. (in front of 4114)	South	06/03 - 06/10	10,011	4	1	2
Total			331,865	2,783	580	227
Percent of Total				0.84%	0.17%	0.07%

*Temporary location requested by resident



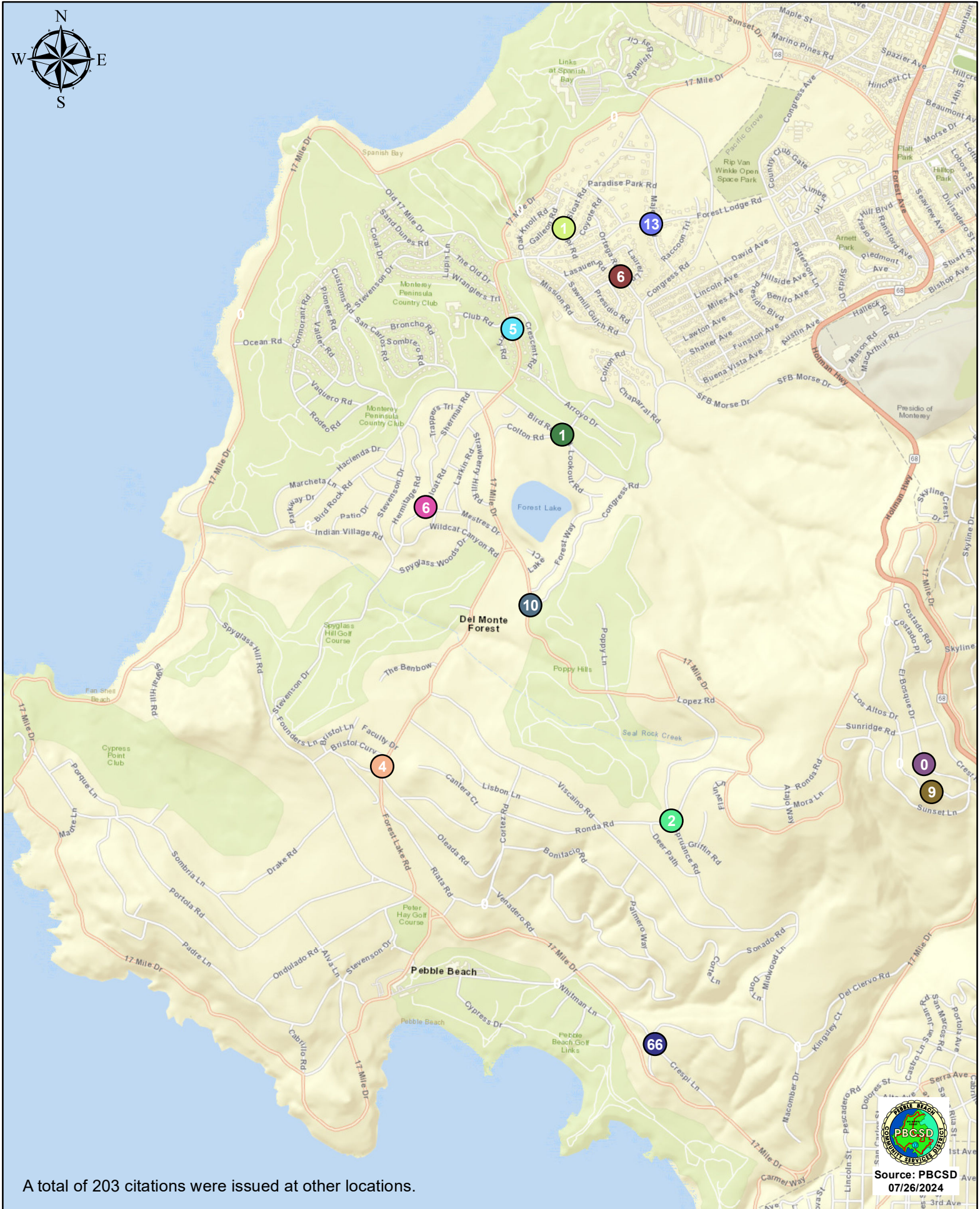
Note: In addition to the citations above, CHP gave 124 verbal warnings and assisted 90 motorists, while Pebble Beach Company Security assisted 93 motorists.

CHP Traffic Enforcement Program Number of Citations Issued by Locations April 2024 to June 2024



A total of 43 citations were issued at other locations.

CHP Traffic Enforcement Program Number of Citations Issued by Locations July 2023 to June 2024



A total of 203 citations were issued at other locations.